ANNUAL REPORT OF THE TOWN OF WINCHESTER
&
WINCHESTER SCHOOL DISCTRICT

352.0742b
W72
2014
c.2

1858
Ashuelot
L. Fagan: Map of Cheshire County (detail)

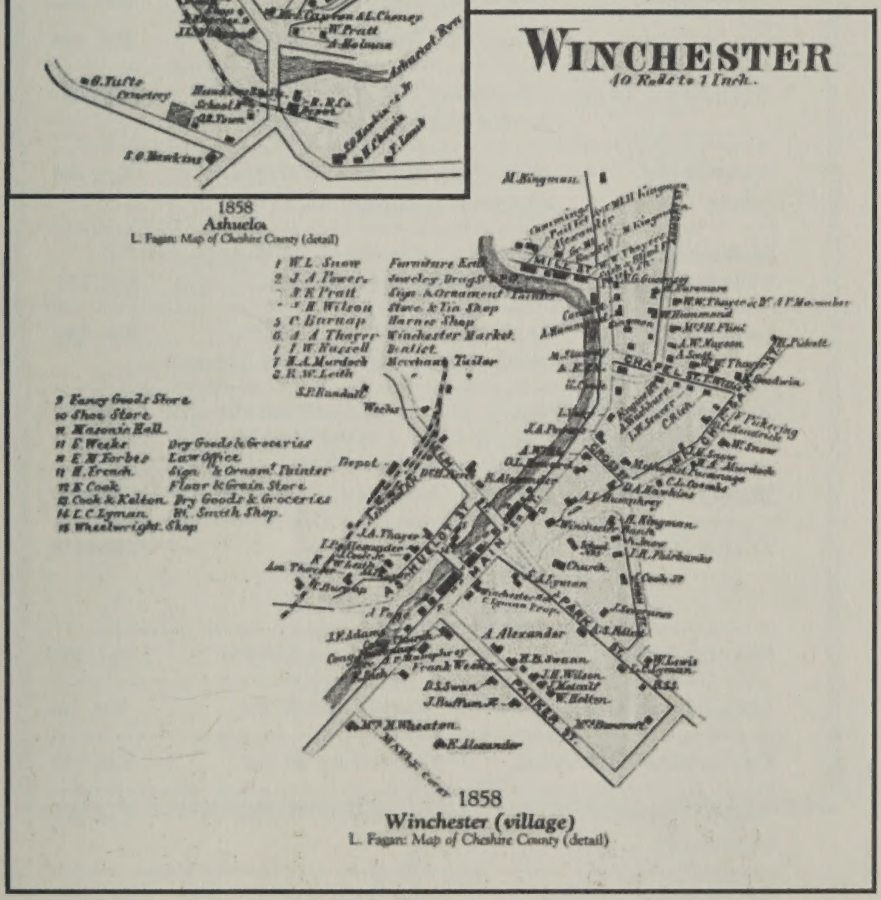

1858
Winchester (village)
L. Fagan: Map of Cheshire County (detail)

FOR FISCAL YEAR – JULY 1, 2013 TO JUNE 30, 2014

PREPARED FOR TOWN AND SCHOOL DISTRICT

MEETING 2015

TOWN OF WINCHESTER
1 RICHMOND ROAD
WINCHESTER, NH 03470
(603) 239-4951
www.winchester-nh.gov

Selectmen's Office	Mon.-Thurs. 7:00 AM – 5:30 PM **selectmen@winchester.nh.gov** The Selectmen meet every Wed. at 7 PM	**Ext. 101**
Town Administrator/ Assessing Office	Mon.-Thurs. 7:00 AM – 5:30 P.M. **swalker@winchester.nh.gov**	**Ext. 101**
Town Clerk/	Mon.-Thurs. 7:00 AM – 5:30 PM	**Ext. 102**
Tax Collector	Mon.-Thurs. 7:00 AM – 5:30 PM	**Ext. 104**
Water/Sewer Dept.	Mon.-Friday 7:00 AM – 3:30 PM **sewerdept@winchester.nh.gov**	**239-4132**
Water/Sewer Admin. Asst.	Mon.-Thurs. 8:00 AM – 4:00 PM **dborges@winchester.nh.gov**	**Ext. 105**
Building Inspector/ Code Enforcement	By Appt. - Mon.-Thurs. 10:00 AM – 1:00 PM **laustin@winchester.nh.gov**	**Ext. 112**
Land Use	Mon.-Thurs. 7:30 AM – 5:00 PM **msharra@winchester.nh.gov**	**Ext. 106**
Welfare Dept.	Mon & Wed. 9:30 AM-12:00 PM Tues. & Thurs. 2:30 PM -5:00 PM	**Ext. 101**
Highway Dept.	Mon.-Fri. 7:00 AM - 3:30 PM	**239-4811**
Transfer Station	Tues. 8:00 AM - 4:00 PM Thurs. 8:00 AM - 7:00 PM Sat. 8:00 AM - 5:00 PM	**239-8136**
Planning Board	1st & 3rd Monday at 7:00 PM	**Ext. 106**
Zoning Board of Adjustment	2nd Thursday at 7:00 PM	**Ext. 106**
Conservation Commission	3rd Thursday at 7:00 PM	**Ext. 110**
Historic District Commission	2nd Monday at 7:00 PM	**Ext. 110**
Revitalization Economic Development Committee	2nd & 4th Tuesday at 10:00 AM	**Ext. 106**

TELEPHONE NUMBERS

AMBULANCE.....911

POLICE.....911
(non-emergency 239-4814)

FIRE.....911
(Mutual Aid/non-emergency
352-1291 Business-239-6691)

OTHER IMPORTANT NUMBERS

POISON CONTROL CENTER.....1-800-222-1222
SHERIFF'S DEPARTMENT.....352-4238
STATE POLICE.....271-3636
ANIMAL CONTROL.....239-4814
WINCHESTER POST OFFICE.....239-4401
ASHUELOT POST OFFICE.....239-6003
LANDFILL.....239-8136

SCHOOL NUMBERS

WINCHESTER SCHOOL.....239-4381
KEENE HIGH SCHOOL.....352-0640

Conant Public Library

Mon., Wed. & Fri.
10:00 AM – 8:00 PM
10:00 AM – 2:00 PM Saturday
239-4331

Thayer Library

Tues. 3:00 PM – 7:00 PM
Thurs. 1:00 PM – 5:00 PM
Sun. 10:00 AM – 2:00 PM
239-4179

For a Burn Permit Contact:

Tim Pelkey 726-0944 (Forest Fire Warden)
John Stephens 357-2659
Barry Kellom 762-1582
Robert Dingman 762-2162
Bruce Lawrence 381-7816



352.0742b
W72
2014
c.2

Notes

N. H. STATE LIBRARY
MAY 12 2015
CONCORD, NH

TABLE OF CONTENTS

	Page
Information	
2015 Warrant Articles and Filed Candidates for Office	2-9
Administration Report	10
Town Office/Board/Committee hours and Town Officers	11-16
General Information	17
Financial Reports	
Auditor's Statement - Vachon Clukay & Company PC	18
Annual Financial Report (MS-5)	19-33
Budget for the Town of Winchester (MS-7)	34-42
Default Budget for the Town of Winchester	43-51
Detailed Statement of Payments	52-60
Detailed Statement of Actual & Anticipated Revenues	61-65
DRA 2011 Tax Rate Calculation	66
Summary of Parcel Count/Inventory Valuation	67
Summary of Notes and Bonds Outstanding	68
Tax Collector's Report (MS-61)	69-71
Town Clerk Treasurer's Report	72
Treasurer's Report	73-75
Trust Fund Investment (MS-10)	76-81
Trustee of the Trust Fund Report (MS-9)	82-107
Department and other Reports	
Ambulance Department	108
Ashuelot River Local Advisory Committee	109
Cheshire County Tax Allocation	110
Community Kitchen, Inc.	111-112
Conant Public Library	113-114
Conservation Committee	115
E.L.M.M. Community Center	116
Emergency Management	117
Fire Department	118-119
Highway Department	120
Historic District Commission	121
Home Healthcare, Hospice & Community Center	122
Land Use Department	123-124
Police Department	125-126
Revitalization Economic Development Committee	127
Solid Waste Management	128
Southwestern Community Services	129
Thayer Public Library	130-131
Town Clerk/Tax Collector Report and Vital Records	132-136
Wastewater Treatment	137
Water Department	138
Winchester Property Assessment Report including Town Property	139-194
2014 Warrant Articles and Election Results	195-201
The Winchester School District Annual Report - Rear Section	

TOWN MEETING WARRANT
SB2
TOWN OF WINCHESTER
STATE OF NEW HAMPSHIRE

To the inhabitants of the Town of Winchester, in the County of Cheshire in said state, qualified to vote in Town affairs:

You are hereby notified to meet in the Town Hall in said Winchester on Saturday the 7th of February next 2015 at nine o'clock in the forenoon to discuss, debate and amend warrant articles #1 through #35 and to receive the reports of the selectmen, town treasurer and other town officers including the agents and committees, and act thereon. Final vote will be by the official ballot on Tuesday, March 10, 2015.

You are hereby notified to meet in the Town Hall in said Winchester on Tuesday the 10th of March next 2015 at eight o'clock in the forenoon to act upon the following subjects. The Polls not to close an hour earlier than seven of the clock in the afternoon.

Article 1: To choose all necessary Town Officers for the ensuing year.

Article 2: Shall the Town of Winchester **raise and appropriate as an operating budget**, not including appropriations by special warrant articles and other appropriations voted separately, the amounts set forth on the budget posted with the warrant or as amended by vote of the first session, for the purposes set forth therein, **totaling $3,384,489** (three million three hundred eighty four thousand four hundred eighty nine dollars). Should this article be defeated, the default budget shall be $3,327,107 (three million three hundred twenty seven thousand one hundred seven dollars) which is the same as last year, with certain adjustments required by previous action of the Town of Winchester or by law; or the governing body may hold one special meeting, in accordance with RSA 40:13, X and XVI, to take up the issue of a revised operating budget only. (Majority vote required)
Change Article 2 to read: Shall the Town of Winchester raise and appropriate as an operating budget, not including appropriations by special warrant articles and other appropriations voted separately, the amounts set forth on the budget posted with the warrant or as amended by vote of the first session, for the purposes set forth therein, totaling $3,411,489 (three million four hundred eleven thousand four hundred eighty nine dollars). Should this article be defeated, the default budget shall be $3,327,107 (three million three hundred twenty seven thousand one hundred seven dollars) which is the same as last year, with certain adjustments required by previous action of the Town of Winchester or by law; or the governing body may hold one special meeting, in accordance with RSA 40:13, X and XVI, to take up the issue of a revised operating budget only. (Majority vote required)

- **Recommended by the Board of Selectmen 4-0**
- **Recommended by the Budget Committee 4-0**

Article 3: Shall the Town of Winchester **raise and appropriate the sum of $337,942** (three hundred thirty seven thousand nine hundred and forty two dollars) for the operations of the Sewer Department, the funds to be raised by user fees, or act in a manner thereon. **This article will not affect taxation.** Should this article be defeated, the default budget shall be $313,888. (Majority vote required)

- **Recommended by the Board of Selectmen 5-0**
- **No Recommendation by the Budget Committee 2-2**

Article 4: Shall the Town of Winchester **raise and appropriate the sum of $250,203** (two hundred fifty thousand two hundred and three dollars) for the operations of the Water Department, the funds to be raised by user fees, or act in a manner thereon. **This article will not affect taxation.** Should this article be defeated, the default budget shall be $240,677. (Majority vote required)

- **Recommended by the Board of Selectmen 5-0**
- **No Recommendation by the Budget Committee 2-2**

Article 5: To see if the Town will vote **to raise and appropriate $29,118.35** (twenty nine thousand, one hundred eighteen dollars and thirty five cents) for the second year lease payment on the 2014 Freightliner dump truck, plow and sander package.

- **Recommended by the Board of Selectmen 5-0**
- **Recommended by the Budget Committee 3-1**

Article 6: To see if the Town will vote **to raise and appropriate up to $26,333.00** (twenty six thousand, three hundred thirty three dollars) for the purchase of a 2015 Ford AWD 4 door Explorer police cruiser.

- **Recommended by the Board of Selectmen 5-0**
- **Not Recommended by the Budget Committee 4-0**

Article 7: To see if the Town will vote **to raise and appropriate $18,450.00** (eighteen thousand, four hundred fifty dollars) to be placed in the existing non-lapsing Capital Reserve Fund established under Article 16 at the March 2006 Town Meeting for the purpose of performing the assessing update or revaluation of the real estate in the Town of Winchester scheduled for 2015-2020. (Majority vote required)

- **Recommended by the Board of Selectmen 4-0**
- **Recommended by the Budget Committee 3-0, with 1 abstention**

Article 8: To see if the Town will vote **to raise and appropriate an amount not to exceed $18,000.00** (eighteen thousand dollars) to be deposited in the Evergreen Expendable General Care Trust Fund established by an affirmative vote by the 1998 Town Meeting as Article 11; **the source of these funds to be withdrawn from the surplus generated by the perpetual care funds** already established for the care and maintenance of lots within the Evergreen Cemetery, and **not from taxation.** (Majority vote required)

- **Recommended by the Board of Selectmen 5-0**
- **Recommended by the Budget Committee 4-0**

Article 9: To see if the Town will vote to **raise and appropriate the sum of $10,000.00** (ten thousand dollars) to be placed in the Beach Capital Reserve Account established under article 14 at the 2014 Town Meeting under the provisions of RSA 35:1, III for the purpose of constructing a handicap ramp at the Town Beach that meets ADA requirements.

- **Recommended by the Board of Selectmen 5-0**
- **Recommended by the Budget Committee 3-1**

Article 10: To see if the Town will vote **to raise and appropriate the sum of $10,000.00** (ten thousand dollars) for the Town's share of State road grant reconstruction costs for bridges and place it in the existing non-lapsing Capital Reserve Fund established at the March 2006 Town Meeting under Article 19 for that purpose. (Majority vote required)

- **Recommended by the Board of Selectmen 4-0**
- **Recommended by the Budget Committee 3-1**

Article 11: To see if the Town will vote **to raise and appropriate $5,000.00** (five thousand dollars) to be placed in the existing non-lapsing Town Hall Upgrades Capital Reserve Fund established under Article 17 at the March 2006 Town Meeting for the purpose of future upgrades, structural or mechanical, to the Town Hall. (Majority vote required)

- **Recommended by the Board of Selectmen 4-1**

- **Not Recommended by the Budget Committee 3-1**

Article 12: To see if the Town will vote **to raise and appropriate the sum of $2,000.00** (two thousand dollars) for the purpose of adding to the existing Computers Capital Reserve Fund established at the March 2009 Town Meeting under Article 7 for the purpose of future upgrades and/or purchases of the Town's computers and networking system. (Majority vote required)

- **Recommended by the Board of Selectmen 3-2**
- **Not Recommended by the Budget Committee 4-0**

Article 13: To see if the Town will vote **to raise and appropriate the sum of $2,000.00** (two thousand dollars) to be placed in the existing non-lapsing Capital Reserve Fund established at the March 2012 Town Meeting under Article 15 for the purpose of treating exotic invasive plants in Forest Lake. (Majority vote required)

- **Recommended by the Board of Selectmen 3-2**
- **Not Recommended by the Budget Committee 4-0**

Article 14: To see if the Town will vote **to raise and appropriate the sum of $1.00** (one dollar) to support the annual Pickle Festival. (Majority vote required)
Change Article 14 to read: To see if the Town will vote to raise and appropriate the sum of $4,000.00 (four thousand dollars) to support the annual Pickle Festival. (Majority vote required)

- **Recommended by the Board of Selectmen 4-0 with 1 abstention**
- **Not Recommended by the Budget Committee 4-0**

Article 15: To see if the Town will vote to rescind the provisions of RSA 32 (Municipal Budget Act) as adopted by the Town of Winchester in 1935 at the regular Town Meeting. An affirmative vote will remove the Budget Committee.
Change Article 15 to read: To see if the town will vote to continue honoring the provisions of RSA 32 as adopted by the Town of Winchester in 1935 at the regular town meeting.

- **Not Recommended by the Board of Selectmen 5-0**

Article 16: Shall the town vote to adopt a Housing Standards Ordinance in accordance with RSA 48: A for the purpose of maintain quality rental dwelling units to protect the health, safety and general welfare of the citizens of the Town of Winchester? Should this article pass it will become effective September 1, 2015.

- **Recommended by the Board of Selectmen 5-0**

Article 17: To see if the Town will raise and appropriate the sum of fifty thousand dollars ($50,000) for the purpose of subsidizing youth recreation in the Town of Winchester to be paid to the E.L.M. Memorial Community Center on a contractual basis

- **Inserted by Petition**
- **Recommended by the Board of Selectmen 5-0**
- **Recommended by the Budget Committee 2-1, with 1 abstention**

Article 18: To see if the Town will raise and appropriate the sum of $5,000.00 to be given to the Winchester Historical Society for the purpose of operating and maintaining the Sheridan House so that this museum may continue to preserve the history of Winchester for the benefit of the public.

- **Inserted by Petition**
- **Recommended by the Board of Selectmen 5-0**
- **Not Recommended by the Budget Committee 4-0**

Article 19: To see if the Town will raise and appropriate the sum of $1,200.00(One thousand two hundred dollars) to support the operation of the Boat ramp at Forest Lake

- **Inserted by Petition**
- **Recommended by the Board of Selectmen 5-0**
- **Not Recommended by the Budget Committee 4-0**

Article 20: To see if the Town of Winchester will accept the roads known as Arlington Heights and Bolton Woods in the Subdivision known as Arlington Heights and Bolton Woods as a town road.

- **Inserted by Petition**

Article 21: To see if the Town will vote to require the Select board to adopt by-laws for the regulation of the motor vehicle racetracks, under the Board's authority granted by RSA 31:42. The Select board is required to address in said by-laws the following:

All motor vehicle racetracks within the Town:

(a) Daily operating hours and number of days of operation per year.

(b) Limits on the number of race practice days per week to one 4 hour slot per week.

(c) Limits on the number of event days per year.

(d) Develop permit requirements for operators of motor vehicle racetracks.

This article is not enforceable by law.

- **Inserted by Petition**

Article 22: To see if the Town will enact temporary regulations, valid until next annual town meeting, over the operation of any motor vehicle race track within the town. If adopted by the voters, the following Temporary Regulations authorized by NH RSA 31:42, shall be effective until the next annual town meeting:

All motor vehicle race tracks within the Town:

(a) Shall not open for business prior to 9:00 AM nor close later than 10:00 PM.

(b) Shall not operate or conduct motor vehicle races, practices or practice races or any other motor vehicle competition or event (including but not limited to Mud Bog events) of any kind earlier than 9:00 AM or later than 9:00 PM on any day (except Sundays, when there shall be no motor vehicle racing or practice racing activity or events at any track, not to exclude Mud Bog events)

(c) Racetrack owners and operators shall erect an engineered sound deflective noise barrier around the racetrack and pit areas at a height that would reduce the noise effects, that contains the sound and help protect the neighborhood residential properties from the excessive exhaust and engine noise.

(d) Racetrack owners and/or operators shall provide, during all times they are open to the public and/or operating, at their racetrack's expense, an adequate ambulance service properly licensed under the laws of the State of New Hampshire sufficient to provide for whatever emergency their activities might cause. At no time shall the racetrack be open to the public without one (1) properly manned ambulance on the racetrack premises.

(e) Every motor vehicle participating in any race sponsored by a motor vehicle racetrack in Winchester shall be required to be equipped with mufflers that meet or exceed manufacturer's specifications to reduce exhaust and engine noise according to the Town of Winchester Noise Ordinance adopted by the voters , 2008.

(f) All public address systems and all loudspeakers located at the racetracks in town shall be directed away from any residential area that the speakers project sound into the track or spectator area(s) away from residential neighborhood(s).

(g) Notwithstanding the above, the number of racetrack practice days per week shall be limited to one day- Wednesday's 1:00 PM to 4:00 PM with no exceptions.
(h) The Winchester Police department shall have authority to enforce these regulations and to issue summons for any violations with a fine not to exceed $500.00 per violation.
(i) The Select board shall have the authority, coincident with the procedures specified in NH RSA 676:17-a to issue cease and desist orders if any violation are not promptly corrected.

Change Article 22 to read: To see if the Town will vote to continue the operations on the motor vehicle race tracks in town as currently in effect.

- **Inserted by Petition**

Article 23: Shall the Town of Winchester vote to deny permission to the Tennessee Gas Pipeline Company, LLC (a Kinder Morgan Company), its representatives, contractors, sub-contractors, or associates to enter any Town owned property to perform surveys or for any other purpose in furtherance of a pipeline infrastructure project. Any such physical entry onto Town owned property will be considered unauthorized and treated as trespass and prosecuted as such.
Change Article 23: to read: Shall the Town of Winchester vote to deny permission to the Tennessee Gas Pipeline Company, LLC (a Kinder Morgan Company), its representatives, contractors, sub-contractors, or associates to enter any Town owned property to perform surveys in furtherance of a pipeline infrastructure project. Any such physical entry onto Town owned property will be considered unauthorized and treated as trespass and prosecuted as such.

- **Inserted by Petition**

Article 24: Shall the Town of Winchester vote to oppose approval by the NH Energy Facility Site Evaluation Committee of the construction and installation of a natural gas pipeline by Tennessee Gas Pipeline Company, LLC (a Kinder Morgan Company) as part of the Northeast Energy Direct Project because the proposal is inconsistent with the Town's goals of protecting and preserving its aquifers, drinking water including community and private wells, wetlands, streams and other bodies of water. In addition, the proposal to extract water to use in drilling or other operations, whether from a body of water or well, is inconsistent with the Town's goal to protect such waters.

- **Inserted by Petition**

Article 25: Shall the Town of Winchester vote to oppose approval by the NH Energy Facility Site Evaluation Committee of the construction and installation of a natural gas pipeline by Tennessee Gas Pipeline Company, LLC (a Kinder Morgan Company) as part of the Northeast Energy Direct Project because the proposal is inconsistent with the basic tenet of individual property rights whereas if approved, Tennessee Gas Pipeline Company, LLC shall have the power to force private property owners to give up rights under Eminent Domain proceedings in order to create a new corridor for the installation of the pipeline project.

- **Inserted by Petition**

Article 26: Are you in favor of adoption of amendment #1 as proposed by the Planning Board? To amend Article III, D- Home Occupations: Add to paragraph #1. All home occupations must not utilize more than 25% of the floor area of the primary dwelling for the home occupation use whether in the primary dwelling or accessory structure.(For the purpose to differentiate between home occupations and commercial businesses, and it does not affect pre- existing uses.) Add paragraph #7, all home occupations shall register with the Land Use Office at no cost.

Article 27: Are you in favor of adoption of amendment #2 as proposed by the Planning Board? To amend Article XVI, B, 3- Granting of Variances: To delete the entire section and replace with "the ZBA is authorized, upon appeal in specific cases, to grant a variance from the Zoning Ordinance consistent with the state statute RSA674:33. (For the purpose to be consistent with state law).

Article 28: Are you in favor of adoption of amendment #3 as proposed by the Planning Board? To amend Article XVI, B, 2(i) (g), Special exceptions shall be valid for two years instead of one year as required by state statute RSA 674:33. (For the purpose to be consistent with state law)

Article 29: Are you in favor of adoption of amendment #4 as proposed by the Planning Board? To amend the Sign Ordinance, General regulations: II, E; Change "no red or green illumination to within 100ft instead of 200ft from a traffic signal. (For the purpose of decreasing the distance of illuminated signs from traffic signals).

Article 30: Are you in favor of adoption of amendment #5 as proposed by the Planning Board? To amend the Sign Ordinance section II, Location: Delete K. (For the purpose to allow off premises signage)

Article 31: Are you in favor of adoption of amendment #6 as proposed by the Planning Board? To amend the Sign Ordinance section IV Prohibited signs: Delete A-Roof signs; B- overhang signs; E- Off premises signs. (For the purpose to permit these signs.)

Article 32: Are you in favor of adoption of amendment #7 as proposed by the Planning Board? To amend the Sign Ordinance section V, Signs by District: Add overhang signs, off premises and roof signs in limited size and quantities in all districts. (For the purpose of permitting these signs in all districts with limitations).

Article 33: Are you in favor of adoption of amendment #8 as proposed by the Planning Board to amend Article XXI, Definitions, Z- Recreation vehicles: Delete the section "where RV's can only be located in an RV park" and add to Article III, General provisions: section T- One RV may be permitted on a lot with an existing dwelling so long as it is not used for occupancy or as a dwelling in excess of three weeks a year between April 1st and Nov 1st with approval of the building inspector/health officer to confirm water, sewer and electrical are in accordance with applicable codes. One RV may be permitted on a lot without a dwelling between April 1st and Nov 1st with approval of the building inspector/health officer to confirm water, sewer and electrical are in accordance with applicable codes. The intent of this is not to limit or prohibit intermittent or casual use of RV's, but is intended to prevent long term or permanent occupancy of RV's which is a violation of this ordinance. All RV's shall be registered and inspected in accordance with state laws to confirm they are road worthy. (For the purpose to clarify that RV's are permitted on private properties but can only be used on the property with limitations).

Article 34: To see if the Town will vote to accept and adopt the reports of the Selectmen, Auditors and other Town Officers.

Article 35: To transact any other business that may legally come before this meeting.

We, the undersigned Selectmen of the Town of Winchester, hereby certify on the 11th day of February, 2015 an Attested copy of the Original Warrant was posted at the place of meeting within specified, at the Post Office in Winchester and the Post Office in Ashuelot, New Hampshire being public places in said town.

True Copy of Warrant-Attest:

Roberta Fraser, Chairman

Sherman Tedford

Theresa Sepe

Herbert C. Stephens

William McGrath

Then personally appeared: Roberta Fraser, Sherman Tedford, Theresa Sepe, Herbert C. Stephens and William McGrath, Selectmen of the Town of Winchester, and made oath that the foregoing affidavit by them is true.

Before me:

Karey Miner
Notary Public
Commission Expires: September 22, 2015

POSITIONS OPEN FOR TOWN OF WINCHESTER

In the order they will appear on the ballot
March 10, 2015 election

****

Selectmen – Three year term, vote for two (2)
Sherman Tedford
Ken Berthiaume
Jack Marsh, Jr.
Bill McGrath

Budget Committee – Three year term, vote for two (2)
Rikki Bolewski

Planning Board – Three year term, vote for two (2)
Christopher Rurka
Larry R. Hill
Abigail Ladzinski

Trustee of Trust Funds – Three year term, vote for one (1)
Harvey J. Sieran

Conant Public Library Trustee – Three year term, vote for three (3)
Alice Picard
Marcia R. Ammann
Janet Mantel

Thayer Public Library Trustee – Three year term, vote for two (2)
Amanda Lunt
Ron Baker

Thayer Public Library Trustee – One year term, vote for one (1)
Terrie Morreale
Paul Dobbs

Supervisor of the Checklist – Three year term, vote for one (1)
Carla Heath

Musterfield Cemetery Committee – Three year term, vote for one (1)
Henry A.L. Parkhurst

Town Administration Report

In March of 2014, Roberta Fraser was re-elected to another three year term on the Select board. Selectman Ken Gardner resigned after five years on the board. William McGrath was appointed to serve the remainder of Ken's term.

The Broad Brook Bridge was replaced in the summer and Phase II of the Wastewater Treatment Facility Upgrade project was completed in December.

The Police department received two Highway Safety grants in the amount of $6,069.96 for DWI/DUI Patrols received in September and $3,556.80 for Safe Commute Patrols received in October.

On July 15, 2014 a torrential rainstorm washed out a dozen town roads. We would like to thank all the residents, business owners and State Highway workers that responded with assistance, materials, equipment and temporary access for our Highway department and emergency vehicles. Without this assistance the town roads would not have been restored as quickly and at a minimal cost of $24,037.58 to the tax payers. It is this demonstrated ingenuity, resiliency and generosity that make Winchester a great community to live in.

In November the tax rate was set. The Selectmen applied $200,000 of the Unreserved Fund balance to lower taxation. Our tax rate is currently **$30.58** (down $.15 from 2013).

The Board of Selectmen has been working diligently to reopen Burt Hill. The replacement culvert has been purchased and Engineering fees have been paid to expedite the Department of Environmental Services permitting. The Highway department will begin the work to replace this culvert the second week in March weather permitting.

We would like to thank all Town employees, board, committee and commission members for another year of hard work and dedication.

Roberta Fraser

Herbert C. Stephens

Sherman Tedford

William McGrath

Theresa Sepe

TOWN OFFICES/TERMS AS OF 02/03/2015

A=Alternate, CH=Chairman, VC=Vice Chairman, S Rep=Selectmen's Rep.

SELECTMEN (5) 3-Year Term

Roberta Fraser (CH)	2017
Sherman Tedford	2015
William McGrath III	2015
Theresa Sepe	2016
Herbert C. Stephens	2016

BUDGET COMMITTEE (7) 3-Year term

Brian Moser(CH)	2015
Kenneth Cole	2015
Hubert Crowell	2016
Kathleen Hebert	2016
Harvey Sieran	2016

H Stephens SR Rick Horton School Bd Rep	**B Reps**

PLANNING BOARD (6) 3-Year term

Brooke Sharra	2017
Dean Beaman (CH)	2017
Larry Hill	2015
Gustave Ruth	2016
Michael Doherty	2016
Brian Moser	2015
Jennifer Bellan(A)	2015
Kenneth Harvey (A)	2015

Sherman Tedford	**S Rep**

TRUSTEE OF TRUST FUNDS (3) 3-Year term

Kenneth Cole	2017
Harvey Sieran	2015
Theodore Whippie	2016

CONANT LIBRARY TRUSTEES (9) 3-YEAR TERM

Richard Durkee (CH)	2017
Theodore Whippie	2017
Harvey Sieran	2017
Bonnie Leveille	2016
Janet Mantel	2015
Alice Picard	2015
Marilyn Baker	2016
Barbara Kelley	2016
Jane Sheeran	2015

THAYER LIBRARY TRUSTEES (7) 3-YEAR TERM

Julia Ferrari (CH)	2015
Frank Amarosa III	2017
Kenneth Berthiaume	2017
Kim N. Gordon	2017
Harriet Charland Resigned	2015
Joan Gratton	2016
Amanda Lunt Appointed till 2015	2016

MODERATOR (1) 2-Year term

Denis Murphy	2016

TOWN CLERK/TAX COLLECTOR (1) 3-Year term

James Tetreault	2016
Karey Miner, Deputy	Appt

TREASURER (1) 3-Year term

Ruth Tatro	2017
Waltraud Sieran, Deputy	Appt

SUPERVISORS OF THE VOTER CHECKLIST (3) 6-YEAR TERM

Carla Heath resigned Denis V. Murphy II	2018
Bonnie Leveille	2020
Christy Menard	2016

CEMETERY/MUSTERFIELD (3) 3- YEAR TERM

Donald E. Hubbard	2017
Henry A. L. Parkhurst	2015
Valery Cole	2016

APPOINTED OFFICIALS

TOWN ADMINISTRATOR

Shelly Walker	Appt

PROPERTY RECORDS/ASSESSING OFFICE

Shelly Walker	Appt

EXECUTIVE ASSISTANT

Vacant	Appt

FINANCIAL ADMINISTRATION/ HUMAN RESOURCES

Sharon Haley- Supervisor	Appt.
Amy Bond - Assistant	Appt.

WELFARE OFFICER

Ruth Tatro	2017

Cynthia Ryder, Deputy	Appt
Jacqueline Harrison, Hearing Officer	2014

HEALTH OFFICER (STATE APPOINTED)

Leroy Austin	Appt
John Gomarlo, Assistant	Appt

ROAD AGENT

Dale Gray	Appt

ZONING BOARD OF ADJUSTMENT 3-Year term

Louis Fox (CH)	2015
Kenneth Cole	2016
Jason Cardinale	2017
William McGrath	2017
Rebecca Beaman	2016
Steven Thompson (A)	2017
Arthur Charland (A)	2015

CONSERVATION COMMISSION 3-Year term

Irene Ruth	2016
John Han	2017
Norman Sims	2018
Gustave (Gus) A. Ruth (CH)	2015
Mariam Johnson	2018
Bonnie Leveille	2015
Jon Baldvins	2016
Thomas Turant (A)	2016
Richard Dufraine (A)	2016
Beth Pelton	2016

HISTORIC DISTRICT COMMISSION

Gene Park	2017
Julia Ferrari	2015
Denis V. Murphy III (CH)	2016
Michael Haman (A)	2015
Barrett Montgomery (A)	2014
Valerie Cole(A)	2016
Mike Doherty P B R. Herbert Stephens S.R.	Reps

TRANSFER STATION SUPERINTENDENT

John Gomarlo	Appt

EMERGENCY MANAGEMENT

Richard Lapoint, Sr Director

Herbert C. Stephens Asst. Director
James Lewis, School Rep.

EMERGECY RESPONSE FOR HAZARDOUS MATERIALS

James Amman

SEWER PLANT OPERATOR

Richard Meleski -Superintendent
Steve Hammond, Attendant

WATER DEPARTMENT

Richard Meleski -Superintendent
Steve Hammond, Assistant
Richard Meleski Jr., Assistant
Danielle Borges - Administrative Assistant

LAND USE

Leroy Austin- Bld Inspector	Appt
Margaret Sharra - Land Use/Code Enforcement	Appt

TOWN CLOCK CUSTODIAN

Henri Audet	2016

TOWN BEACH COMMITTEE

Erin Robb (CH)	2016
Vacant	2013
Thea Marsh	2015
Kenneth Meade	2015
Vacant	2013
Elena Heiden	2015
Roberta Fraser	**S Rep**

REVITALIZATION/ECONOMIC DEVELOPMENT COMMITTEE

Jim Tetreault (CH)	2015
Margaret Sharra	2015
Kathy Whitney	2015
Jeannette Duhaime	2015
Paul Moorehouse (VCH)	2015
Robert Spruill	2015
Judy Langley	2015
Dhuwcel "Danny" Soni	2015

BOSTON POST CANE RESEARCH COMMITTEE

Henry A.L. Parkhurst

SEXTON OFFICER OF THE CEMETERIES

Clifford Struthers Interim

POLICE DEPARTMENT

Gary Phillips, Chief	FT
Mike Tollett, Lieutenant	FT
Cameron F. Prior, Sr. Patrol Officer	FT
James E. Ammann, Patrolman	PT
Brooke Sharra Patrolman	FT
John Dunleavy, Patrolman	FT
Richard C. Pratt JR., Patrolman	PT
James Meachen, Patrolman	PT
Kevin Martel, Patrolman	FT
David Olmstead, Patrolman	FT
Gene Park, Animal Control Officer	on call

POLICE DEPARTMENT DESK OFFICERS

Maryan Platz	FT
Kathy Nicholson	On call

AMBULANCE DEPARTMENT

Michael Alther	2016
Chad Butler	2015
Maryann Platz, Lieutenant	2017
Laureen Haynes , Lieutenant	2017
Michael Bloom	2015
Jessica Landry	2017
Haley Fletcher	2016
Bertha (Cookie) Remick	2015
Herbert V.(Buzz) Shaw III	2015
Felicia	
Raymond Montgomery	Hon
Gabriella R Carosella	2016
Christopher Platz, Captain	2017
Brittany J Lamontagne	2016
Lolita Shaw	2016

FIRE DEPARTMENT

Raymond Dingman, Sr.	2015
John Stephens, Asst Chief	2017
James Amman	2016
Michael Brown	2016
Glenn Corbett	2016
Todd Kilanski	2017
Robert A. Dingman, Lieutenant	2016
Jonathan Harvey	2016

Benamin Kilanski	2017
Raymond Dingman, Sr.	2017
Bruce Lawrence, Captain	2015
Timothy Pelkey, Lieutenant	2017
Kenneth Smith	2016

Fire Department continued

Charlie Lawrence	2017
Jonathan Bebey	2016
Michael Butler	2016
Christopher Horton	2017
Jessica Brown	2017
Barry Kellom, Chief	2017
Edmund, Dingman, Sr.	2015
David Carey	2015
Steven Lawrence	2015
Herbert Stephens	HON
Richard Lapoint, Sr.	HON
Robert Montgomery	2017
Chad Butler	2016
Shirlene Kenney - Secretary	2015

FOREST FIRE-STATE APPOINTED

John Stephens, Deputy Warden *
Barry Kellom, Deputy Warden*
Bruce Lawrence, Deputy Warden*
Leonard Lawrence, Deputy Warden
Richard Lapoint, Jr Deputy Warden
Tim Pelkey, Sr. Warden*
Robert Dingman, Deputy Warden
Richard Lapoint, Sr.

* Authorized To Issue Burn Permits Per RSA 227-2:17

WINCHESTER SOLID WASTE MANAGEMENT DIST.

Theresa Sepe	2015
	2015
Sherman Tedford	2015
Wesley Vaughan (Richmond Rep.)	

PERAMBULATION COORDINATOR

Clifford Struthers	2016

General Information Relating to Property

For more information, call or stop in at the Assessing Office, or visit *Assessing* on the Town's website www.winchester-nh.gov where there are also topographic, tax, and zoning maps

Tax Credits and Exemptions for those who qualify:

Veterans Tax Credits per RSAs 72:28, 72:29-a, 72:35: currently $500 off tax due

Veterans Service connected 100% disability: currently $2,000 off tax due

Surviving Spouse of a veteran suffering a service-connected death: currently $2,000 off tax due

Elderly Exemption, per RSA 72:39-a: currently $20,000 or $30,000 or $60,000 off assessed value

Disabled Exemption per RSA 72:37-b: currently $15,000 off assessed value

Blind Exemption per RSA 72:37: currently $15,000 off assessed value

Elderly & Disabled Tax Deferral per RSA 72:38-a

Current Use: minimum lot size and other classification requirements.

Intent to Cut Timber: must be filed prior to each cutting operation.

Intent to Excavate: must be filed prior to excavation, and a permit must be obtained from the Town.

Building Permit: must be obtained prior to any form of development as defined in the Zoning Ordinance. State approvals may also be necessary in some circumstances. No work may begin prior to issuance of a Building Permit. A fee applies: New residential construction is based on $.12 per square foot; renovations are $.12 per square foot, and commercial construction is $.15 to $.20 per square foot. The minimum fee is $20.00. Electrical, mechanical, and plumbing permits have a flat fee of $35.00 each.

Demolition Permit: must be obtained before the demolition and removal of any building. Fee: $35.00.

Manufactured Housing: permit required to move into, out of, or within the Town. Fee: not to exceed $100.00. Other information is required such as proof of tax payment and informing Assessing (RSA 72:7-B).

Involuntarily merged lots: If you own real estate lots that were involuntarily merged by municipal action, you may be able to have those lots restored to their pre-merger status. Your property may qualify if two or more lots were merged for zoning, assessing, or taxation purposes and the merger occurred during your ownership without your consent or prior to your ownership if no previous owner consented to the merger. To restore your property to pre-merger status, you must make a request to the local governing body no later than December 31, 2016. Once restored, your properties will again become separate lots; however, they must still conform to applicable land use ordinances. Restoration does not cure nonconformity.

Property Record Descriptions: available at the Assessing Office.

Abatement information and applications: available at the Assessing office.

Comparison of tax rates 2010-2013:

	2011	2012	2013	2014
Town Rate	7.18	6.98	8.4	8.40
Local School Rate	17.5	15.09	16.53	16.73
State School Rate	2.11	2.41	2.61	2.33
County Rate	3.24	3.44	3.19	3.12
	$30.03	**$37.92**	**$30.73**	**$30.58**

VACHON CLUKAY
& COMPANY PC

CERTIFIED PUBLIC ACCOUNTANTS
608 Chestnut Street • Manchester, New Hampshire 03104
(603) 622-7070 • Fax: (603) 622-1452 • www.vachonclukay.com

INDEPENDENT ACCOUNTANT'S COMPILATION REPORT

To the Board of Selectmen
Town of Winchester, New Hampshire

We have compiled the Form MS-535 of the Town of Winchester, New Hampshire as of and for the year ended June 30, 2014 included in the accompanying prescribed form. We have not audited or reviewed the financial statements included in the accompanying prescribed form and, accordingly, do not express an opinion or provide any assurance about whether the financial statements are in accordance with accounting principles generally accepted in the United States of America.

Management is responsible for the preparation and fair presentation of the financial statements included in the form prescribed by the New Hampshire Department of Revenue Administration in accordance with accounting principles generally accepted in the United States of America and for designing, implementing, and maintaining internal control relevant to the preparation and fair presentation of the financial statements.

Our responsibility is to conduct the compilation in accordance with Statements on Standards for Accounting and Review Services issued by the American Institute of Certified Public Accountants. The objective of a compilation is to assist management in presenting financial information in the form of financial statements without undertaking to obtain or provide any assurance that there are no material modifications that should be made to the financial statements.

The financial statements included in the accompanying prescribed form are presented in accordance with the requirements of the New Hampshire Department of Revenue Administration, and are not intended to be a presentation in accordance with accounting principles generally accepted in the United States of America.

This report is intended solely for the information and use of management, the Board of Selectmen and the New Hampshire Department of Revenue Administration, and is not intended to be and should not be used by anyone other than these specified parties.

Vachon Clukay & Company PC

October 23, 2014

New Hampshire
Department of
Revenue Administration

2014
MS-535

FINANCIAL REPORT OF THE TOWN, CITY, OR VILLAGE DISTRICT BUDGET

Form Due Date: **April 1, 2014 (If Operating on Calendar Year)**
or September 1, 2014 (If Operating on Fiscal Year)

Instructions

Cover Page
- Select the entity type that you are filing for (Municipality or Village District)
- Select the entity name from the pull down menu
- Enter the preparer's information

Account Codes
- In the *Expenditures* section, enter the *Other Authorizations*, and *Actual Expenditures* for each applicable account code
- Every instance of an *Other Authorization* requires an explanation on the page preceding the *Revenues* section
- In the *Revenues* section, enter the *Actual Revenues* for each applicable account code

Balance Sheet
- Enter the *End of Year* balance for each applicable account code

Reconciliation Sheets
- Use at will to aid in reconciling discrepancies on the balance sheet

Amortization of Long Term Debt
- Enter all information regarding long term debt

For Assistance Please Contact:

DRA Municipal and Property Division
Phone: (603) 230-5090
Fax: (603) 230-5947
http://www.revenue.nh.gov/mun-prop/

ENTITY'S INFORMATION (?)

Entity Type: (•) Municipality ( ) Village

Municipality: WINCHESTER County: CHESHIRE

PREPARER'S INFORMATION (?)

First Name	Last Name	Preparer's Entity
Tammy	Webb	Vachon Clukay & Company PC

Street No.	Street Name	Phone Number
608	Chestnut Street	(603) 622-7070

Email (optional)
vachonclukay@vachonclukay.com

See accompanying independent accountant's compilation report

New Hampshire
Department of
Revenue Administration

2014
MS-535

EXPENDITURES

GENERAL GOVERNMENT

Account #	Purpose of Appropriations (RSA 32:3, V)	Voted Appropriations	Other Authorizations	Actual Expenditures
4130 - 4139	Executive	$109,266		$69,073
4140 - 4149	Election, Reg. & Vital Statistics	$104,001		$95,868
4150 - 4151	Financial Administration	$121,274		$117,885
4152	Property Assessment	$62,500		$30,257
4153	Legal Expense	$66,736		$61,224
4155 - 4159	Personnel Administration	$624,115		$470,652
4191 - 4193	Planning & Zoning	$31,564		$31,673
4194	General Government Buildings	$108,455		$119,178
4195	Cemeteries	$38,157		$21,149
4196	Insurance	$61,602		$48,990
4197	Advertising & Regional Association	$4,900		$4,785
4199	Other General Government Expense	$2,850		$3,083
General Government Subtotal		**$1,335,420**		**$1,073,817**

PUBLIC SAFETY

Account #	Purpose of Appropriations (RSA 32:3, V)	Voted Appropriations	Other Authorizations	Actual Expenditures
4210 - 4214	Police	$487,755	$2,638	$538,491
		Explanation for Authorizations:	Unanticipated Revenue	
4215 - 4219	Ambulance	$83,236		$71,292
4220 - 4229	Fire	$99,101		$95,769
4240 - 4249	Building Inspection	$31,564		$31,673
4290 - 4298	Emergency Management	$12,341	$13,292	$23,186
		Explanation for Authorizations:	Unanticipated Revenue	

See accompanying independent accountant's compilation report

4299	Other (Including Communications)			
Public Safety Subtotal		**$713,997**	**$15,930**	**$760,411**

AIRPORT/AVIATION CENTER

Account #	Purpose of Appropriations (RSA 32:3, V)	Voted Appropriations	Other Authorizations	Actual Expenditures
4301 - 4309	Airport Operations			
Airport/Aviation Subtotal				

HIGHWAYS AND STREETS

Account #	Purpose of Appropriations (RSA 32:3, V)	Voted Appropriations	Other Authorizations	Actual Expenditures
4311	Administration			
4312	Highway & Streets	$563,252		$669,655
4313	Bridges			
4316	Street Lighting	$25,000		$25,526
4319	Other	$121,673	$1,820	$123,493
		Explanation for Authorizations:	Non-Lapsing Appropriations	
Highways and Streets Subtotal		**$709,925**	**$1,820**	**$818,674**

SANITATION

Account #	Purpose of Appropriations (RSA 32:3, V)	Voted Appropriations	Other Authorizations	Actual Expenditures
4321	Administration			
4323	Solid Waste Collection			
4324	Solid Waste Disposal	$287,304		$281,961
4325	Solid Waste Facility Clean-up			
4326 - 4328	Sewage Collection & Disposal			
4329	Other			
Sanitation Subtotal		**$287,304**		**$281,961**

See accompanying independent accountant's compilation report

WATER DISTRIBUTION AND TREATMENT

Account #	Purpose of Appropriations (RSA 32:3, V)	Voted Appropriations	Other Authorizations	Actual Expenditures
4331	Administration			
4332	Water Services			
4335	Water Treatment			
4338-4339	Water Conservation & Other			
	Water Distribution and Treatment Subtotal			

ELECTRIC

Account #	Purpose of Appropriations (RSA 32:3, V)	Voted Appropriations	Other Authorizations	Actual Expenditures
4351 - 4352	Administration & Generation			
4353	Purchase Costs			
4354	Electric Equipment Maintenance			
4359	Other Electric Costs			
	Electric Subtotal			

HEALTH

Account #	Purpose of Appropriations (RSA 32:3, V)	Voted Appropriations	Other Authorizations	Actual Expenditures
4411	Administration	$5,550		$5,507
4414	Pest Control			
4415 - 4419	Health Agencies & Hospital & Other	$61,559		$61,561
	Health Subtotal	**$67,109**		**$67,068**

WELFARE

Account #	Purpose of Appropriations (RSA 32:3, V)	Voted Appropriations	Other Authorizations	Actual Expenditures
4441 - 4442	Administration & Direct Assistance	$122,595		$122,307
4444	Intergovernmental Welfare Payments			

See accompanying independent accountant's compilation report

4445 - 4449	Vendor Payments & Other			
Welfare Subtotal		**$122,595**		**$122,307**

CULTURE AND RECREATION

Account #	Purpose of Appropriations (RSA 32:3, V)	Voted Appropriations	Other Authorizations	Actual Expenditures
4520 - 4529	Parks & Recreation	$17,376		$11,263
4550 - 4559	Library	$79,985		$79,985
4583	Patriotic Purposes	$1,200		$911
4589	Other Culture & Recreation			
Culture and Recreation Subtotal		**$98,561**		**$92,159**

CONSERVATION AND DEVELOPMENT

Account #	Purpose of Appropriations (RSA 32:3, V)	Voted Appropriations	Other Authorizations	Actual Expenditures
4611 - 4612	Admin. & Purchase of Natural Resources	$1,750		$1,420
4619	Other Conservation			
4631 - 4632	Redevelopment and Housing			
4651 - 4659	Economic Development			
Conservation & Development Subtotal		**$1,750**		**$1,420**

DEBT SERVICE

Account #	Purpose of Appropriations (RSA 32:3, V)	Voted Appropriations	Other Authorizations	Actual Expenditures
4711	Principal - Long Term Bonds & Notes	$58,000		$58,000
4721	Interest - Long Term Bonds & Notes	$63,000		$63,000
4723	Interest on Tax Anticipation Notes	$10,000		$9,781
4790 - 4799	Other Debt Service			
Debt Service Subtotal		**$131,000**		**$130,781**

See accompanying independent accountant's compilation report

CAPITAL OUTLAY

Account #	Purpose of Appropriations (RSA 32:3, V)	Voted Appropriations	Other Authorizations	Actual Expenditures
4901	Land			
4902	Machinery, Vehicles, & Equipment	$5,654		$5,654
4903	Buildings			
4909	Improvements Other Than Buildings	$55,200	$7,000	$62,200
	Explanation for Authorizations:		Non-Lapsing Appropriations	
Capital Outlay Subtotal		**$60,854**	**$7,000**	**$67,854**

OPERATING TRANSFERS OUT

Account #	Purpose of Appropriations (RSA 32:3, V)	Voted Appropriations	Other Authorizations	Actual Expenditures
4912	To Special Revenue Fund			
4913	To Capital Projects Fund			$17,147
4914	To Enterprise Fund	$558,403		$756,161
	Sewer	$318,361		$501,937
	Water	$240,042		$254,224
	Electric			
	Airport			
	Other			
4915	To Capital Reserve Fund	$108,500		$108,500
4916	To Expendable Trust Fund - Not #4917	$18,000		$18,000
4917	Health Maintenance Trust Funds			
4918	To Nonexpendable Trust Funds			
4919	To Fiduciary Funds			
Operating Transfers Out Subtotal		**$684,903**		**$899,808**

See accompanying independent accountant's compilation report

PAYMENTS TO OTHER GOVERNMENTS

Account #	Purpose of Appropriations (RSA 32:3, V)	Voted Appropriations	Other Authorizations	Actual Expenditures
4931	Taxes Assessed for County	$889,846		$889,846
4932	Taxes Assessed For Village District			
4933	Taxes Assessed for Local Education	$4,607,592		$4,607,592
4934	Taxes Assessed for State Education	$700,765		$700,765
4939	Payments to Other Governments			
Payments to Other Governments Subtotal		**$6,198,203**		**$6,198,203**
	Less Proprietary Funds, Special Revenue Funds, or Capital Projects Funds	$558,403		$756,161

TOTAL GENERAL FUND EXPENDITURES	Voted Appropriations	Other Authorizations	Actual Expenditures
TOTAL GENERAL FUND EXPENDITURES	**$9,853,218**	**$24,750**	**$9,758,302**

See accompanying independent accountant's compilation report

New Hampshire
Department of
Revenue Administration

2014
MS-535

REVENUES

TAXES

Account #	Source of Revenues	Estimated Revenues to Set Tax Rate	Unanticipated Revenues	Actual Revenues
3110	Property Taxes	$8,464,496		$8,432,789
3120	Land Use Change Taxes - General Fund	$3,000		$591
3121	Land Use Change Taxes - Conservation Fund			
3180	Resident Taxes			
3185	Yield Taxes	$15,000		$38,022
3186	Payment in Lieu of Taxes	$12,000		$9,076
3187	Excavation Tax ($0.02 cents per cubic yard)	$1,500		$386
3189	Other Taxes			
3190	Interest & Penalties on Delinquent Taxes	$100,000		$198,618
	Inventory Penalties			
Taxes Subtotal		**$8,595,996**		**$8,679,482**

LICENSES, PERMITS, AND FEES

Account #	Source of Revenues	Estimated Revenues to Set Tax Rate	Unanticipated Revenues	Actual Revenues
3210	Business Licenses & Permits			
3220	Motor Vehicle Permit Fees	$450,000		$553,999
3230	Building Permits	$10,000		$7,717
3290	Other Licenses, Permits, & Fees	$35,000		$39,719
Licenses, Permits, and Fees Subtotal		**$495,000**		**$601,435**

FROM FEDERAL GOVERNMENT

Account #	Source of Revenues	Estimated Revenues to Set Tax Rate	Unanticipated Revenues	Actual Revenues
3311 - 3319	From Federal Government	$52,956		$42,527
From Federal Government Subtotal		**$52,956**		**$42,527**

See accompanying independent accountant's compilation report

New Hampshire
Department of
Revenue Administration

2014
MS-535

FROM STATE

Account #	Source of Revenues	Estimated Revenues to Set Tax Rate	Unanticipated Revenues	Actual Revenues
3351	Shared Revenues			
3352	Meals & Rooms Tax Distribution	$193,522		$193,522
3353	Highway Block Grant	$121,934		$122,375
3354	Water Pollution Grant			
3355	Housing & Community Development			
3356	State & Federal Forest Land Reimbursement	$6,804		$3,343
3357	Flood Control Reimbursement			
3359	Other (Including Railroad Tax)	$1,500	$15,930	$33,657
		Explanation of Unanticipated Revenues:	Grants	
3379	From Other Governments	$58,000		$59,299
From State Subtotal		**$381,760**	**$15,930**	**$412,196**

CHARGES FOR SERVICES

Account #	Source of Revenues	Estimated Revenues to Set Tax Rate	Unanticipated Revenues	Actual Revenues
3401 - 3406	Income from Departments	$15,000		$8,189
3409	Other Charges			
Charges for Services Subtotal		**$15,000**		**$8,189**

MISCELLANEOUS REVENUES

Account #	Source of Revenues	Estimated Revenues to Set Tax Rate	Unanticipated Revenues	Actual Revenues
3501	Sale of Municipal Property	$35,000		$3,063
3502	Interest on Investments	$500		$1,223
3503 - 3509	Other	$6,000		$88,479
Miscellaneous Revenues Subtotal		**$41,500**		**$92,765**

See accompanying independent accountant's compilation report

New Hampshire
Department of
Revenue Administration

2014
MS-535

INTERFUND OPERATING TRANSFERS IN

Account #	Source of Revenues	Estimated Revenues to Set Tax Rate	Unanticipated Revenues	Actual Revenues
3912	From Special Revenue Funds			$666
3913	From Capital Projects Funds			
3914	From Enterprise Funds	$558,403		$2,764,526
	Sewer - (Offset)	$318,361		$2,463,872
	Water - (Offset)	$240,042		$300,654
	Electric - (Offset)			
	Airport - (Offset)			
	Other - (Offset)			
3915	From Capital Reserve Funds			
3916	From Trust & Fiduciary Funds	$18,000		$18,000
3917	Transfers from Conservation Fund			
	Interfund Operating Transfers Subtotal	**$576,403**		**$2,783,192**

OTHER FINANCING SOURCES

Account #	Source of Revenues	Estimated Revenues to Set Tax Rate	Unanticipated Revenues	Actual Revenues
3934	Proceeds from Long Term Bonds & Notes			

NOTE: NH law requires all municipalities to gross appropriate. Full disclosure of those appropriations and offsetting revenues are required on this report. Those revenues accounted for in proprietary or other funds are subtracted from this report for the purposes of general fund balance sheet disclosure. See the municipality's audited financials for more information on proprietary funds, special revenue funds, or capital project funds. Also, see the supplemental schedule.

Other Financing Sources Subtotal			
Less Propriety Funds, Spec. Rev. Funds, or Capital Project Funds	$558,403		$2,764,526

	Estimated Revenues to Set Tax Rate	Unanticipated Revenues	Actual Revenues
TOTAL GENERAL FUND REVENUE	**$9,600,212**	**$15,930**	**$9,855,260**

See accompanying independent accountant's compilation report

Taxes/Liens Receivable Worksheet

Line Item	Year of this Report	For Prior Levy	TOTAL
Uncollected at End of Year	$1,217,932	$1,077,309	**$2,295,241**
"Overlay" carried forward as "Allowance for Abatements"		$130,000	**$130,000**
Receivable at End of year *(to Balance Sheet accounts 1080, 1100)*	**$1,217,932**	**$947,309**	**$2,165,241**

Reconciliation of Regional School District Liability

Line Item	Amount
Regional School District Liability at Beginning of Year *(To Balance Sheet Account 2075, Beginning of Year)*	
ADD: Regional School District Assessment for Current Year	$5,308,357
Total Liability Within Current Year (Sum of Lines 1 and 2)	$5,308,357
SUBTRACT: Payments made to Regional School District	$5,308,357
Due to School District End of Year *(To Balance Sheet Account 2075, End of Year)*	

Reconciliation of Tax Anticipation Notes

Line Item	Amount
Short-Term (TANS) Debt at Beginning of Year *(To Balance Sheet Account 2230, Beginning of Year)*	$1,400,000
New Issues During Current Year	$3,000,000
Issues Retired During Current Year	$3,400,000
Short-Term (TANS) Debt Outstanding at End of Year *(To Balance Sheet Account 2230, End of Year)*	$1,000,000

See accompanying independent accountant's compilation report

BALANCE SHEET

Account	Current Assets	Beginning of Year	End of Year
1010	Cash and Equivalents	$3,853,445	$3,714,477
1030	Investments	$62,363	$62,379
1080	Tax Receivable	$1,143,727	$1,217,932
1110	Tax Liens Receivable	$870,625	$947,309
1150	Accounts Receivable	$95,267	$58,581
1260	Due from Other Governments	$17,368	
1310	Due from Other Funds	$94,980	$113,665
1400	Other Current Assets		
1670	Tax Deeded Property (Subject to Resale)		
	TOTAL ASSETS	$6,137,775	$6,114,343

Account	Current Liabilities	Beginning of Year	End of Year
2020	Warrants and Accounts Payable	$129,756	$80,080
2030	Compensated Absences Payable		
2050	Contracts Payable		
2070	Due to Other Governments		
2075	Due to School Districts		
2080	Due to Other Funds	$71,832	$47,098
2220	Deferred Revenue	$3,920,388	$4,274,408
2230	Notes Payable - Current	$1,400,000	$1,000,000
2270	Other Payable		
	TOTAL LIABILITIES	$5,521,976	$5,401,586

See accompanying independent accountant's compilation report

Account	Fund Equity	Beginning of Year	End of Year
2440	Non-spendable Fund Balance		
2450	Restricted Fund Balance	$13,461	$10,431
2460	Committed Fund Balance		$716
2490	Assigned Fund Balance	$34,302	$94,578
2530	Unassigned Fund Balance	$568,036	$607,032
	TOTAL FUND EQUITY	**$615,799**	**$712,757**
	TOTAL LIABILITIES and FUND EQUITY	**$6,137,775**	**$6,114,343**

NOTE: NH law requires all municipalities to gross appropriate, but this balance sheet only reflects the general fund. See the municipality's audited financials for more information on proprietary funds, special revenue funds, or capital project funds.

General Fund Balance Sheet Reconciliation

Line Item	Amount
Total Revenues	$9,855,260
Total Expenditures	$9,758,302
Change (Increase or Decrease)	**$96,958**
Ending Fund Equity from Balance Sheet	$712,757
Less Beginning Fund Equity from Balance Sheet	$615,799
Change (Increase or Decrease)	**$96,958**

See accompanying independent accountant's compilation report

New Hampshire
Department of
Revenue Administration

2014
MS-535

AMORTIZATION OF LONG-TERM DEBT *(including Proprietary and Capital Project Funds)*

Description	Original Obligation	Purpose	Annual Installment	Interest Rate (%) or Range (% - %)	Year of Final Payment (YYYY)	Bonds o/s at Beginning of Year	Bonds Issued this Year	Bonds Retired this Year	Bonds o/s at End of year	
State Revolving	$3,900,000	Sewer	$133,126	2.72%	2032	$3,900,000		$1,944,991	$1,955,009	-
										-
										-
									Add Line	
Total	$3,900,000					$3,900,000		$1,944,991	$1,955,009	

See accompanying independent accountant's compilation report

PREPARER'S CERTIFICATION
Under penalties of perjury, I declare that I have examined the information contained in this form and to the best of my belief it is true, correct and complete.

Preparer's First Name	Preparer's Last Name
Shelly	Walker

Shelly Walker
Preparer's Signature and Title

10/23/2014
Date

( ) Audited (•) Unaudited

☒ **Check to Certify Electronic Signature:** You are required to check this box and provide your name above. By checking this box, you hereby declare and certify that the electronic signature above was actually signed by the Preparer and that the electronic signature is valid.

Submit

Print

Please save and e-mail the completed PDF form to your Municipal Services Advisor:

- *Michelle Clark: michelle.clark@dra.nh.gov*
- *Jamie Dow: jamie.dow@dra.nh.gov*
- *Shelley Gerlarneau: shelley.gerlarneau@dra.nh.gov*
- *Jean Samms: jean.samms@dra.nh.gov*

A hard-copy of this signature page must be signed and submitted to the NHDRA at the following address:

NH DEPARTMENT OF REVENUE ADMINISTRATION
MUNICIPAL AND PROPERTY DIVISION
P.O. BOX 487, CONCORD, NH 03302-0487

Governing Body Certification
This is to certify that the information contained in this form was taken from official records and is complete to the best of our knowledge and belief.Under penalties of perjury, I declare that I have examined the information contained in this form and to the best of my belief it is true, correct and complete.

Governing Body Member's Signature and Title	Governing Body Member's Signature and Title
Selectman	
Governing Body Member's Signature and Title	Governing Body Member's Signature and Title
Selectman	
Governing Body Member's Signature and Title	Governing Body Member's Signature and Title
William A. McGrath Selectman	
Governing Body Member's Signature and Title	Governing Body Member's Signature and Title
Governing Body Member's Signature and Title	Governing Body Member's Signature and Title
Governing Body Member's Signature and Title	Governing Body Member's Signature and Title
Governing Body Member's Signature and Title	Governing Body Member's Signature and Title

New Hampshire
Department of
Revenue Administration

2015
MS-737

Budget of the Town of Winchester

Form Due Date: **20 Days after the Town Meeting**

THIS BUDGET SHALL BE POSTED WITH THE WARRANT
This form was posted with the warrant on: January 26, 2015

For Assistance Please Contact the NH DRA Municipal and Property Division
P: (603) 230-5090 F: (603) 230-5947 http://www.revenue.nh.gov/mun-prop/

BUDGET COMMITTEE CERTIFICATION
Under penalties of perjury, I declare that I have examined the information contained in this form and to the best of my belief it is true, correct and complete.

Budget Committee Members	
Printed Name	Signature
HUBERT C. ROWELL	Hubert Crowell
KENNETH A. COLE	Kenneth A. Cole
Brian MOSER	[illegible]
HARVEY J. SIERAN	[illegible]
Herbert C. STEPHENS	[illegible]
Elisha Jackson	Elisha Jackson

A hard-copy of this signature page must be signed and submitted to the NHDRA at the following address:

NH DEPARTMENT OF REVENUE ADMINISTRATION
MUNICIPAL AND PROPERTY DIVISON
P.O.BOX 487, CONCORD, NH 03302-0487

Appropriations

Account Code	Purpose of Appropriation	Warrant Article #	Appropriations Prior Year as Approved by DRA	Actual Expenditures Prior Year	Selectman's Appropriations Ensuing FY (Recommended)	Commisioner's Appropriations Ensuing FY (Not Recommended)	Budget Committee's Appropriations Ensuing FY (Recommended)	Budget Committee's Appropriations Ensuing FY (Not Recommended)
General Government								
0000-0000	Collective Bargaining		$0	$0	$0	$0	$0	$0
4130-4139	Executive	02	$79,361	$69,073	$70,324	$0	$69,824	$0
4140-4149	Election, Registration, and Vital Statistics	02	$108,958	$95,868	$106,438	$0	$106,438	$0
4150-4151	Financial Administration	02	$120,000	$117,885	$123,849	$0	$123,849	$0
4152	Revaluation of Property	02	$32,601	$30,257	$40,462	$0	$40,462	$0
4153	Legal Expense	02	$63,781	$61,224	$76,201	$0	$71,201	$0
4155-4159	Personnel Administration	02	$544,063	$470,652	$567,075	$0	$564,484	$0
4191-4193	Planning and Zoning	02	$32,168	$31,673	$33,076	$0	$33,076	$0
4194	General Government Buildings	02	$109,038	$119,178	$127,258	$239	$127,497	$0
4195	Cemeteries	02	$38,157	$21,149	$42,875	$0	$40,375	$0
4196	Insurance	02	$52,513	$48,990	$55,113	$0	$55,113	$0
4197	Advertising and Regional Association	02	$4,900	$4,785	$5,000	$0	$5,000	$0
4199	Other General Government	02	$3,000	$3,083	$3,200	$0	$3,200	$0
Public Safety								
4210-4214	Police	02	$544,750	$538,491	$540,749	$0	$540,749	$0
4215-4219	Ambulance	02	$76,286	$71,292	$79,536	$0	$79,036	$0
4220-4229	Fire	02	$102,200	$95,769	$81,576	$0	$81,576	$0
4240-4249	Building Inspection	02	$32,168	$31,673	$33,076	$0	$33,076	$0
4290-4298	Emergency Management	02	$15,023	$23,186	$14,154	$0	$13,454	$0
4299	Other (Including Communications)		$0	$0	$0	$0	$0	$0
Airport/Aviation Center								
4301-4309	Airport Operations		$0	$0	$0	$0	$0	$0
Highways and Streets								
4311	Administration		$0	$669,655	$0	$0	$0	$0
4312	Highways and Streets	02	$492,500	$0	$503,409	$0	$503,409	$0
4313	Bridges		$0	$0	$0	$0	$0	$0
4316	Street Lighting	02	$25,000	$25,526	$26,000	$0	$26,000	$0
4319	Other	02	$121,934	$123,493	$123,058	$0	$123,058	$0

Sanitation								
4321	Administration		$0	$0	$0	$0	$0	$0
4323	Solid Waste Collection		$0	$0	$0	$0	$0	$0
4324	Solid Waste Disposal	02	$285,282	$281,961	$292,905	$0	$282,282	$0
4325	Solid Waste Cleanup		$0	$0	$0	$0	$0	$0
4326-4329	Sewage Collection, Disposal and Other		$0	$0	$0	$0	$0	$0
Water Distribution and Treatment								
4331	Administration		$0	$0	$0	$0	$0	$0
4332	Water Services		$0	$0	$0	$0	$0	$0
4335-4339	Water Treatment, Conservation and Other		$0	$0	$0	$0	$0	$0
Electric								
4351-4352	Administration and Generation		$0	$0	$0	$0	$0	$0
4353	Purchase Costs		$0	$0	$0	$0	$0	$0
4354	Electric Equipment Maintenance		$0	$0	$0	$0	$0	$0
4359	Other Electric Costs		$0	$0	$0	$0	$0	$0
Health								
4411	Administration	02	$5,156	$5,507	$5,271	$47	$5,318	$0
4414	Pest Control		$0	$0	$0	$0	$0	$0
4415-4419	Health Agencies, Hospitals, and Other	02	$62,574	$61,561	$70,284	$0	$68,484	$0
Welfare								
4441-4442	Administration and Direct Assistance	02	$125,273	$122,307	$129,527	$0	$129,527	$0
4444	Intergovernmental Welfare Payments		$0	$0	$0	$0	$0	$0
4445-4449	Vendor Payments and Other		$0	$0	$0	$0	$0	$0
Culture and Recreation								
4520-4529	Parks and Recreation	02	$24,876	$11,263	$24,926	$0	$16,926	$0
4550-4559	Library	02	$87,450	$79,985	$106,750	$0	$95,500	$0
4583	Patriotic Purposes	02	$1,000	$911	$1,100	$0	$1,100	$0
4589	Other Culture and Recreation		$0	$0	$0	$0	$0	$0
Conservation and Development								
4611-4612	Administration and Purchasing of Natural Resources	02	$1,185	$1,420	$1,650	$0	$1,350	$0
4619	Other Conservation		$0	$0	$0	$0	$0	$0
4631-4632	Redevelopment and Housing		$0	$0	$0	$0	$0	$0
4651-4659	Economic Development		$0	$0	$0	$0	$0	$0
Debt Service								
4711	Long Term Bonds and Notes - Principal	02	$80,000	$58,000	$82,125	$0	$82,125	$0

4721	Long Term Bonds and Notes - Interest	02	$53,176	$63,000	$51,000	$0	$51,000	$0
4723	Tax Anticipation Notes - Interest	02	$10,000	$9,781	$10,000	$0	$10,000	$0
4790-4799	Other Debt Service		$0	$0	$0	$0	$0	$0
Capital Outlay								
4901	Land		$0	$0	$0	$0	$0	$0
4902	Machinery, Vehicles, and Equipment		$29,359	$0	$0	$0	$0	$0
4903	Buildings		$0	$0	$0	$0	$0	$0
4909	Improvements Other than Buildings		$60,200	$0	$0	$0	$0	$0
Operating Transfers Out								
4912	To Special Revenue Fund		$0	$0	$0	$0	$0	$0
4913	To Capital Projects Fund		$0	$17,147	$0	$0	$0	$0
4914A	To Proprietary Fund - Airport		$0	$0	$0	$0	$0	$0
4914E	To Proprietary Fund - Electric		$0	$0	$0	$0	$0	$0
4914S	To Proprietary Fund - Sewer		$313,888	$0	$0	$0	$0	$0
4914W	To Proprietary Fund - Water		$240,677	$0	$0	$0	$0	$0
4918	To Non-Expendable Trust Funds		$0	$0	$0	$0	$0	$0
4919	To Agency Funds		$0	$0	$0	$0	$0	$0
Total Proposed Appropriations			**$3,978,497**	**$3,365,745**	**$3,427,967**	**$286**	**$3,384,489**	**$0**

Special Warrant Articles

Account Code	Purpose of Appropriation	Warrant Article #	Appropriations Prior Year as Approved by DRA	Actual Expenditures Prior Year	Selectman's Appropriations Ensuing FY (Recommended)	Commisioner's Appropriations Ensuing FY (Not Recommended)	Budget Committee's Appropriations Ensuing FY (Recommended)	Budget Committee's Appropriations Ensuing FY (Not Recommended)
4915	To Capital Reserve Fund		$0	$0	$0	$0	$0	$0
4917	To Health Maintenance Trust Funds		$0	$0	$0	$0	$0	$0
4914S	To Proprietary Fund - Sewer	03	$0	$0	$337,942	$0	$0	$337,942
4914W	To Proprietary Fund - Water	04	$0	$0	$250,203	$0	$0	$250,203
4915	To Capital Reserve Fund	14	$0	$0	$2,000	$0	$0	$2,000
4915	To Capital Reserve Fund	08	$0	$0	$18,450	$0	$18,450	$0
4915	To Capital Reserve Fund	15	$0	$0	$2,000	$0	$0	$2,000
4915	To Capital Reserve Fund	10	$0	$0	$10,000	$0	$10,000	$0
4915	To Capital Reserve Fund	12	$0	$0	$5,000	$0	$0	$5,000
4915	To Capital Reserve Fund	11	$0	$0	$10,000	$0	$10,000	$0
4916	To Expendable Trusts/Fiduciary Funds	09	$0	$0	$18,000	$0	$18,000	$0
Special Articles Recommended			**$0**	**$0**	**$653,595**	**$0**	**$56,450**	**$597,145**

Individual Warrant Articles

Account Code	Purpose of Appropriation	Warrant Article #	Appropriations Prior Year as Approved by DRA	Actual Expenditures Prior Year	Selectman's Appropriations Ensuing FY (Recommended)	Commisioner's Appropriations Ensuing FY (Not Recommended)	Budget Committee's Appropriations Ensuing FY (Recommended)	Budget Committee's Appropriations Ensuing FY (Not Recommended)
4902	Machinery, Vehicles, and Equipment	07	$0	$0	$26,333	$0	$0	$26,333
	Purpose:							
4902	Machinery, Vehicles, and Equipment	06	$0	$0	$29,118	$0	$29,118	$0
	Purpose:							
4909	Improvements Other than Buildings	16	$0	$0	$1,200	$0	$0	$1,200
	Purpose:							
4909	Improvements Other than Buildings	13	$0	$0	$5,000	$0	$0	$5,000
	Purpose:							
4909	Improvements Other than Buildings	17	$0	$0	$1	$0	$0	$1
	Purpose:							
4909	Improvements Other than Buildings	05	$0	$0	$50,000	$0	$50,000	$0
	Purpose:							
Individual Articles Recommended			**$0**	**$0**	**$111,652**	**$0**	**$79,118**	**$32,534**

Revenues

Account Code	Purpose of Appropriation	Warrant Article #	Actual Revenues Prior Year	Selectmen's Estimated Revenues	Budget Committee's Estimated Revenues
Taxes					
3120	Land Use Change Tax - General Fund	02	$591	$3,000	$3,000
3180	Resident Tax		$0	$0	$0
3185	Yield Tax	02	$38,022	$25,000	$25,000
3186	Payment in Lieu of Taxes	02	$9,076	$12,000	$12,000
3187	Excavation Tax	02	$386	$1,000	$1,000
3189	Other Taxes		$0	$0	$0
3190	Interest and Penalties on Delinquent Taxes	02	$198,618	$125,000	$125,000
9991	Inventory Penalties		$0	$0	$0
Licenses, Permits, and Fees					
3210	Business Licenses and Permits		$0	$0	$0
3220	Motor Vehicle Permit Fees	02	$553,999	$475,000	$475,000
3230	Building Permits	02	$7,717	$9,000	$9,000
3290	Other Licenses, Permits, and Fees	02	$39,719	$35,000	$35,000
3311-3319	From Federal Government		$42,527	$0	$0
State Sources					
3351	Shared Revenues		$0	$0	$0
3352	Meals and Rooms Tax Distribution	02	$193,522	$209,235	$209,235
3353	Highway Block Grant	02	$122,375	$123,058	$123,058
3354	Water Pollution Grant		$0	$0	$0
3355	Housing and Community Development		$0	$0	$0
3356	State and Federal Forest Land Reimbursement	02	$3,343	$3,343	$3,343
3357	Flood Control Reimbursement		$0	$0	$0
3359	Other (Including Railroad Tax)	02	$33,657	$1,800	$1,800
3379	From Other Governments	02	$59,299	$58,000	$58,000
Charges for Services					
3401-3406	Income from Departments	02	$8,189	$15,000	$15,000
3409	Other Charges		$0	$0	$0
Miscellaneous Revenues					
3501	Sale of Municipal Property	02	$3,063	$25,000	$25,000
3502	Interest on Investments	02	$1,223	$750	$750
3503-3509	Other	02	$88,479	$6,000	$6,000

Interfund Operating Transfers In					
3912	From Special Revenue Funds		$666	$0	$0
3913	From Capital Projects Funds		$0	$0	$0
3914A	From Enterprise Funds: Airport (Offset)		$0	$0	$0
3914E	From Enterprise Funds: Electric (Offset)		$0	$0	$0
3914S	From Enterprise Funds: Sewer (Offset)	03	$0	$337,942	$337,942
3914W	From Enterprise Funds: Water (Offset)	04	$0	$250,203	$250,203
3915	From Capital Reserve Funds		$0	$0	$0
3916	From Trust and Fiduciary Funds	09	$0	$18,000	$18,000
3917	From Conservation Funds		$0	$0	$0
Other Financing Sources					
3934	Proceeds from Long Term Bonds and Notes		$0	$0	$0
9998	Amount Voted from Fund Balance		$0	$0	$0
9999	Fund Balance to Reduce Taxes		$0	$0	$0
Total Estimated Revenues and Credits			**$1,404,471**	**$1,733,331**	**$1,733,331**

Budget Summary

Item	Prior Year Adopted Budget	Selectman's Recommended Budget	Budget Committee's Recommended Budget
Operating Budget Appropriations Recommended	$3,314,261	$3,427,967	$3,384,489
Special Warrant Articles Recommended	$727,716	$653,595	$56,450
Individual Warrant Articles Recommended	$129,935	$111,652	$79,118
TOTAL Appropriations Recommended	$4,171,912	$4,193,214	$3,520,057
Less: Amount of Estimated Revenues & Credits	$1,694,119	$1,733,331	$1,733,331
Estimated Amount of Taxes to be Raised	$2,477,793	$2,459,883	$1,786,726

New Hampshire
Department of
Revenue Administration

2015
MS-737S

MS-737 SUPPLEMENTAL SCHEDULE

ENTITY'S INFORMATION ⑦

Entity Type: ◉ Municipality ○ Village

Municipality: WINCHESTER County: CHESHIRE

BUDGET COMMITTEE SUPPLEMENTAL SCHEDULE

1. Total recommended by Budget Committee (from MS-737):	$3,520,057
Less Exclusions:	
2. Principal: Long-Term Bonds & Notes:	$82,125
3. Interest: Long-Term Bonds & Notes:	$51,000
4. Capital outlays funded from Long-Term Bonds & Notes	
5. Mandatory Assessments	
6. Total Exclusions *(Line 2 + Line 3 + Line 4 + Line 5)*	**$133,125**
7. Amount Recommended, Less Exclusions *(Line 1 - Line 6)*	**$3,386,932**
8. 10% of Amount Recommended Less Exclusions *(Line 7 x 10%)*	**$338,693**
Collective Bargaining Cost Items	
9. Recommended Cost Items (Prior to Meeting)	
10. Voted Cost Items (Voted at Meeting)	
11. Amount voted over recommended amount *(Difference of Lines 9 and 10)*	
Mandatory Water & Waste Treatment Facilities (RSA 32:21)	
12. Amount Recommended (Prior to Meeting)	
13. Amount Voted (Voted at Meeting)	
14. Amount voted over recommended amount *(Difference of Lines 12 and 13)*	
15. Bond Override (RSA 32:18-a), Amount Voted	
Maximum Allowable Appropriations Voted At Meeting *(Line 1 + Line 8 + Line 11 + Line 14 + Line 15)*	**$3,858,750**

For Assistance Please Contact:

NH DRA Municipal and Property Division
Phone: (603) 230-5090
Fax: (603) 230-5947
http://www.revenue.nh.gov/mun-prop/

New Hampshire
Department of
Revenue Administration

2015
MS-DT

DEFAULT BUDGET OF THE TOWN

RSA 40:13, IX (b) "Default budget" as used in this subdivision means the amount of the same appropriations as contained in the operating budget authorized for the previous year, reduced and increased, as the case may be, by debt service, contracts, and other obligations previously incurred or mandated by law, and reduced by one-time expenditures contained in the operating budget. For the purposes of this paragraph, one-time expenditures shall be appropriations not likely to recur in the succeeding budget, as determined by the governing body, unless the provisions of RSA 40:14-b are adopted, of the local political subdivision.

This form was posted with the warrant on: _____

Instructions

1. Use this form to list the default budget calculation in the appropriate columns.

2. Post this form or any amended version with proposed operating budget (MS-636 or MS-737) and the warrant.

3. Per RSA 40:13, XI, (a), the default budget shall be disclosed at the first budget hearing.

For Assistance Please Contact:
NH DRA Municipal and Property Division
Phone: (603) 230-5090
Fax: (603) 230-5947
http://www.revenue.nh.gov/mun-prop/

ENTITY'S INFORMATION

Municipality: WINCHESTER County: CHESHIRE

PREPARER'S INFORMATION

First Name	Last Name
Amy	Bond

Street No.	Street Name	Phone Number
1	Richmond Road	(603) 239-4951

Email (optional)
abond@winchester.nh.gov

New Hampshire
Department of
Revenue Administration

2015
MS-DT

APPROPRIATIONS

GENERAL GOVERNMENT

Account #	Purpose of Appropriations (RSA 32:3, V)	Prior Year Adopted Operating Budget	Reductions or Increases	One-Time Appropriations	DEFAULT BUDGET
4130 - 4139	Executive	$79,361			$79,361
4140 - 4149	Election, Registration & Vital Statistics	$108,958			$108,958
4150 - 4151	Financial Administration	$120,000			$120,000
4152	Revaluation of Property	$32,601	$7,656		$40,257
4153	Legal Expense	$63,781			$63,781
4155 - 4159	Personnel Administration	$544,063	$18,285		$562,348
4191 - 4193	Planning & Zoning	$32,168			$32,168
4194	General Government Buildings	$109,038			$109,038
4195	Cemeteries	$38,157			$38,157
4196	Insurance	$52,513	$2,600		$55,113
4197	Advertising & Regional Association	$4,900			$4,900
4199	Other General Government	$3,000			$3,000
General Government Subtotal		$1,188,540	$28,541		$1,217,081

APPROPRIATIONS

PUBLIC SAFETY

Account #	Purpose of Appropriations (RSA 32:3, V)	Prior Year Adopted Operating Budget	Reductions or Increases	One-Time Appropriations	DEFAULT BUDGET
4210-4214	Police	$508,994			$508,994
4215-4219	Ambulance	$76,286			$76,286
4220-4229	Fire	$102,200			$102,200
4240-4249	Building Inspection	$32,168			$32,168
4290-4298	Emergency Management	$15,023			$15,023
4299	Other (Including Communications)				
Public Safety Subtotal		$734,671			$734,671

AIRPORT/AVIATION CENTER

Account #	Purpose of Appropriations (RSA 32:3, V)	Prior Year Adopted Operating Budget	Reductions or Increases	One-Time Appropriations	DEFAULT BUDGET
4301 - 4309	Airport Operations				
Airport/Aviation Subtotal					

HIGHWAYS AND STREETS

Account #	Purpose of Appropriations (RSA 32:3, V)	Prior Year Adopted Operating Budget	Reductions or Increases	One-Time Appropriations	DEFAULT BUDGET
4311	Administration				
4312	Highways & Streets	$492,500			$492,500
4313	Bridges				
4316	Street Lighting	$25,000			$25,000
4319	Other	$121,934			$121,934
Highways and Streets Subtotal		$639,434			$639,434

APPROPRIATIONS

SANITATION

Account #	Purpose of Appropriations (RSA 32:3, V)	Prior Year Adopted Operating Budget	Reductions or Increases	One-Time Appropriations	DEFAULT BUDGET
4321	Administration				
4323	Solid Waste Collection				
4324	Solid Waste Disposal	$285,282			$285,282
4325	Solid Waste Clean-up				
4326-4328	Sewage Collection & Disposal				
4329	Other Sanitation				
Sanitation Subtotal		$285,282			$285,282

WATER DISTRIBUTION AND TREATMENT

Account #	Purpose of Appropriations (RSA 32:3, V)	Prior Year Adopted Operating Budget	Reductions or Increases	One-Time Appropriations	DEFAULT BUDGET
4331	Administration				
4332	Water Services				
4335	Water Treatment				
4338 - 4339	Water Conservation & Other				
Water Distribution and Treatment Subtotal					

APPROPRIATIONS

ELECTRIC

Account #	Purpose of Appropriations (RSA 32:3, V)	Prior Year Adopted Operating Budget	Reductions or Increases	One-Time Appropriations	DEFAULT BUDGET
4351 - 4352	Administration & Generation				
4353	Purchase Costs				
4354	Electric Equipment Maintenance				
4359	Other Electric Costs				
Electric Subtotal					

HEALTH

Account #	Purpose of Appropriations (RSA 32:3, V)	Prior Year Adopted Operating Budget	Reductions or Increases	One-Time Appropriations	DEFAULT BUDGET
4411	Administration	$5,156			$5,156
4414	Pest Control				
4415 - 4419	Health Agencies & Hospital & Other	$62,574			$62,574
Health Subtotal		$67,730			$67,730

WELFARE

Account #	Purpose of Appropriations (RSA 32:3, V)	Prior Year Adopted Operating Budget	Reductions or Increases	One-Time Appropriations	DEFAULT BUDGET
4441 - 4442	Administration & Direct Assistance	$125,273			$125,273
4444	Intergovernmental Welfare Payments				
4445 - 4449	Vendor Payments & Other				
Welfare Subtotal		$125,273			$125,273

New Hampshire
Department of
Revenue Administration

2015
MS-DT

APPROPRIATIONS

CULTURE AND RECREATION

Account #	Purpose of Appropriations (RSA 32:3, V)	Prior Year Adopted Operating Budget	Reductions or Increases	One-Time Appropriations	DEFAULT BUDGET
4520 - 4529	Parks & Recreation	$24,876			$24,876
4550 - 4559	Library	$87,450			$87,450
4583	Patriotic Purposes	$1,000			$1,000
4589	Other Culture & Recreation				
Culture and Recreation Subtotal		$113,326			$113,326

CONSERVATION & DEVELOPMENT

Account #	Purpose of Appropriations (RSA 32:3, V)	Prior Year Adopted Operating Budget	Reductions or Increases	One-Time Appropriations	DEFAULT BUDGET
4611 - 4612	Admin. & Purch. of Natural Resources	$1,185			$1,185
4619	Other Conservation				
4631 - 4632	Redevelopment and Housing				
4651 - 4659	Economic Development				
Conservation & Development Subtotal		$1,185			$1,185

DEBT SERVICE

Account #	Purpose of Appropriations (RSA 32:3, V)	Prior Year Adopted Operating Budget	Reductions or Increases	One-Time Appropriations	DEFAULT BUDGET
4711	Principal Long Term Bonds & Notes	$80,000	$2,125		$82,125
4721	Interest Long Term Bonds & Notes	$53,176	($2,176)		$51,000
4723	Interest on Tax Anticipation Notes	$10,000			$10,000
4790 - 4799	Other Debt Service				
Debt Service Subtotal		$143,176	($51)		$143,125

APPROPRIATIONS

CAPITAL OUTLAY

Account #	Purpose of Appropriations (RSA 32:3, V)	Prior Year Adopted Operating Budget	Reductions or Increases	One-Time Appropriations	DEFAULT BUDGET
4901	Land				
4902	Machinery, Vehicles, & Equipment				
4903	Buildings				
4909	Improvements Other Than Buildings				
Capital Outlay Subtotal					

OPERATING TRANSFERS OUT

Account #	Purpose of Appropriations (RSA 32:3, V)	Prior Year Adopted Operating Budget	Reductions or Increases	One-Time Appropriations	DEFAULT BUDGET
4912	To Special Revenue Fund				
4913	To Capital Projects Fund				
4914	To Enterprise Fund				
	Sewer				
	Water				
	Electric				
	Airport				
4918	To Nonexpendable Trust Funds				
4919	To Fiduciary Funds				
Operating Transfers Out Subtotal					

Operating Budget Total	Prior Year Adopted Operating Budget	Reductions or Increases	One-Time Appropriations	DEFAULT BUDGET
	$3,298,617	$28,490		$3,327,107

EXPLANATION FOR INCREASES AND REDUCTIONS

Use this section of the form to explain why any increase of reduction was applied to the estimated appropriation for an account code. Supply an explanation for each individual increase or reduction on its own line. You can use the "Add New Line" button to insert a new line. The "Remove Line" button will remove that line from the form.

Account #	Explanation for Increase or Reduction	Add New Line
4130-4139	Actual cost per contract for monthly assessment and also data verification	Remove Line
4155-4159	Actual cost difference on retirement (new percentages) also actual cost for worker compensation and unemployment compensation	Remove Line
4196	Actual cost	Remove Line
4711	Actual cost of principal per contract	Remove Line
4721	Actual cost less interest per contract	Remove Line

New Hampshire
Department of
Revenue Administration

2015
MS-DT

PREPARER'S CERTIFICATION
Under penalties of perjury, I declare that I have examined the information contained in this form and to the best of my belief it is true, correct and complete.

Preparer's First Name	Preparer's Last Name
Amy	Bond

Preparer's Signature and Title

Jan 6, 2015
Date

☐ **Check to Certify Electronic Signature:** You are required to check this box and provide your name above. By checking this box, you hereby declare and certify that the electronic signature above was actually signed by the Preparer and that the electronic signature is valid.

GOVERNING BODY (OR BUDGET COMMITTEE PER RSA 40:14-B) CERTIFICATION
Under penalties of perjury, I declare that I have examined the information contained in this form and to the best of my belief it is true, correct and complete.

Chairman - Bos

Governing Body or Committee Member's Signature and Title | Governing Body or Committee Member's Signature and Title

Governing Body or Committee Member's Signature and Title | Governing Body or Committee Member's Signature and Title

Governing Body or Committee Member's Signature and Title | Governing Body or Committee Member's Signature and Title

Governing Body or Committee Member's Signature and Title | Governing Body or Committee Member's Signature and Title

Governing Body or Committee Member's Signature and Title | Governing Body or Committee Member's Signature and Title

Governing Body or Committee Member's Signature and Title | Governing Body or Committee Member's Signature and Title

Governing Body or Committee Member's Signature and Title | Governing Body or Committee Member's Signature and Title

Submit

Print

Please save and e-mail the completed PDF form to your Municipal Account Advisor:

- *Michelle Clark: michelle.clark@dra.nh.gov*
- *Jamie Dow: jamie.dow@dra.nh.gov*
- *Shelley Gerlarneau: shelley.gerlarneau@dra.nh.gov*
- *Jean Samms: jean.samms@dra.nh.gov*

A hard-copy of this signature page must be signed and submitted to the NHDRA at the following address:

NH DEPARTMENT OF REVENUE ADMINISTRATION
MUNICIPAL AND PROPERTY DIVISION
P.O. BOX 487, CONCORD, NH 03302-0487

DETAILED STATEMENT OF PAYMENTS
JULY 1, 2013 THROUGH JUNE 30, 2014

EXECUTIVE OFFICE	Net Working Budget	Current Year Expenditures	Balance Remaining
Administrator	$ 54,075.00	$ 49,365.60	$ 4,709.40
Selectmen Salaries	$ 10,000.00	$ 9,894.69	$ 105.31
Supplies and Expenses	$ 1,500.00	$ 880.25	$ 619.75
Publications	$ 1,500.00	$ -	$ 1,500.00
Gasoline & Mileage	$ 600.00	$ 404.70	$ 195.30
Postage	$ 700.00	$ 536.00	$ 164.00
Advertising	$ 1,000.00	$ 977.38	$ 22.62
Equipment	$ 600.00	$ 1,895.00	$ (1,295.00)
Background Checks	$ 400.00	$ 175.00	$ 225.00
Training	$ 1,000.00	$ 295.00	$ 705.00
Adminstrator Assistant	$ 37,390.00	$ 3,759.00	$ 33,631.00
Moderator's Salary	$ 400.00	$ 400.00	$ -
Public Works Coordinator	$ 1.00	$ -	$ 1.00
Boston Post Cane Exp.	$ 100.00	$ -	$ 100.00
Totals	**$ 109,266.00**	**$ 68,582.62**	**$ 40,683.38**

Town Clerk/Tax Collector	Net Working Budget	Current Year Expenditures	Balance Remaining
Town Clerk/Tax Collector	$ 39,464.00	$ 39,435.60	$ 28.40
Dep. Clerk/Tax Collector	$ 32,136.00	$ 32,118.00	$ 18.00
Supplies & Expenses	$ 2,000.00	$ 722.49	$ 1,277.51
Computer Software Support	$ 4,000.00	$ 5,999.00	$ (1,999.00)
Clerk/Tax Col. Postage	$ 4,500.00	$ 5,205.85	$ (705.85)
Registry of Deeds Fees	$ 1,000.00	$ 1,014.64	$ (14.64)
Vital Records	$ 3,700.00	$ 2,131.00	$ 1,569.00
Training	$ 1,000.00	$ 852.00	$ 148.00
Mileage	$ 250.00	$ 364.80	$ (114.80)
Association Dues	$ 100.00	$ 80.00	$ 20.00
Lien/Deed Research	$ 7,000.00	$ 3,191.66	$ 3,808.34
Dog/Cat Expenses	$ 1,500.00	$ 215.51	$ 1,284.49
Election Workers	$ 2,000.00	$ 928.97	$ 1,071.03
Stenographer/Town Meeting	$ 1.00	$ -	$ 1.00
Election Supp/Expenses	$ 800.00	$ 510.61	$ 289.39
Advertising	$ 300.00	$ 229.84	$ 70.16
Official Ballot Expense	$ 4,000.00	$ 2,484.36	$ 1,515.64
Elect. Absentee Postage	$ 250.00	$ -	$ 250.00
Total	**$ 104,001.00**	**$ 95,484.33**	**$ 8,516.67**

Financial Adminstration	Net Working Budget	Current Year Expenditures	Balance Remaining
Trustee Expenses	$ 1,700.00	$ 2,608.97	$ (908.97)
Town Report	$ 3,100.00	$ 3,528.00	$ (428.00)
Postage	$ 1,000.00	$ 965.92	$ 34.08
Audit	$ 17,000.00	$ 11,993.19	$ 5,006.81
Treasurer	$ 5,500.00	$ 5,499.96	$ 0.04
Deputy Treasurer	$ 500.00	$ 500.00	$ -
Treasurer's Expenses	$ 500.00	$ 130.73	$ 369.27
Bank Fees	$ 600.00	$ 45.93	$ 554.07
Accounting Supervisor / HR	$ 47,218.00	$ 47,030.70	$ 187.30
Accounting Assistant / HR	$ 37,256.00	$ 38,211.22	$ (955.22)
Supplies & Expenses	$ 2,500.00	$ 2,676.00	$ (176.00)

Software Support	$ 3,800.00	$ 3,768.83	$ 31.17
Budget Committee Expenses	$ 100.00	$ 27.43	$ 72.57
Budget Committee Clerical	$ 500.00	$ 420.45	$ 79.55
Total	**$ 121,274.00**	**$ 117,407.33**	**$ 3,866.67**

Property Records Office	Net Working Budget	Current Year Expenditures	Balance Remaining
Property Records Manager	$ -	$ -	$ -
Map Updates	$ 2,500.00	$ 1,150.00	$ 1,350.00
Expenses	$ -	$ -	$ -
Training	$ -	$ -	$ -
Forester	$ 500.00	$ -	$ 500.00
Contracted Services	$ 15,000.00	$ 15,000.00	$ -
Deed Research	$ 2,000.00	$ -	$ 2,000.00
Statistical Update	$ 27,900.00	$ -	$ 27,900.00
Data Verification	$ 12,000.00	$ 11,340.00	$ 660.00
Software Support	$ 2,600.00	$ 2,767.00	$ (167.00)
Total	**$ 62,500.00**	**$ 30,257.00**	**$ 32,243.00**

Judicial & Legal Expense	Net Working Budget	Current Year Expenditures	Balance Remaining
Attorney Fees Selectmen	$ 40,000.00	$ 20,483.73	$ 19,516.27
Attorney Fees Health	$ 1,000.00	$ -	$ 1,000.00
Registry Expenses	$ 200.00	$ 109.47	$ 90.53
Expenses	$ 1,780.00	$ 10,382.84	$ (8,602.84)
Prop. Sale Expenses	$ 1,755.00	$ 182.44	$ 1,572.56
Attorney Fees Landuse	$ 20,000.00	$ 28,109.44	$ (8,109.44)
Dogs & Cats (MRHS)	$ 2,000.00	$ 1,956.00	$ 44.00
A.C. Lawrence Expenses	$ 1.00	$ -	$ 1.00
Total	**$ 66,736.00**	**$ 61,223.92**	**$ 5,512.08**

Personnel Administration	Net Working Budget	Current Year Expenditures	Balance Remaining
Fica	$ 45,884.00	$ 45,135.39	$ 748.61
Medicare	$ 15,342.00	$ 14,893.08	$ 448.92
Police Retirement	$ 79,376.00	$ 65,439.47	$ 13,936.53
Town Employee Retirement	$ 55,180.00	$ 54,524.24	$ 655.76
Sick Time Buy Back	$ 9,030.00	$ 6,591.32	$ 2,438.68
Health Insurance	$ 352,525.00	$ 210,694.46	$ 141,830.54
Flex Plan	$ 7,000.00	$ 7,528.54	$ (528.54)
Delta Dental	$ 17,520.00	$ 13,145.15	$ 4,374.85
Worker Compensation	$ 38,150.00	$ 21,364.56	$ 16,785.44
Unemployment Comp.	$ 4,108.00	$ 1,895.79	$ 2,212.21
Total	**$ 624,115.00**	**$ 441,212.00**	**$ 182,903.00**

Building Operation	Net Working Budget	Current Year Expenditures	Balance Remaining
Town Hall Cutodians	$ 12,855.00	$ 16,177.50	$ (3,322.50)
Fuel	$ 35,000.00	$ 39,044.28	$ (4,044.28)
Electricity	$ 17,500.00	$ 17,424.77	$ 75.23
Town Hall Telephones	$ 4,500.00	$ 3,892.97	$ 607.03
Contracted Services	$ 16,000.00	$ 22,126.99	$ (6,126.99)
Town Clock Maintenance	$ 900.00	$ 900.00	$ -
Supplies & Expenses	$ 5,000.00	$ 4,849.27	$ 150.73
Vehicle Maintenance	$ 1,000.00	$ 1,246.00	$ (246.00)

Computers / I-T Tech	$ 10,000.00	$ 9,979.97	$ 20.03
Water/Sewer Expenses	$ 2,200.00	$ 2,288.35	$ (88.35)
Copier Service Agreement	$ 3,500.00	$ 1,113.00	$ 2,387.00
Total	**$ 108,455.00**	**$ 119,043.10**	**$ (10,588.10)**

Cemeteries	$ Net Working Budget	Current Year Expenditures	Balance Remaining
Labor	$ 25,832.00	$ 12,721.28	$ 13,110.72
Supplies & Expenses	$ 3,500.00	$ 1,841.56	$ 1,658.44
Gasoline	$ -	$ -	$ -
Fence Repair	$ 1,500.00	$ 1,079.93	$ 420.07
Loam	$ 1,500.00	$ 1,500.00	$ -
Uniforms/Boots	$ 525.00	$ 315.44	$ 209.56
Telephone	$ 500.00	$ 39.36	$ 460.64
Computer/Software	$ 100.00	$ -	$ 100.00
Contracted Services	$ 1,000.00	$ 82.50	$ 917.50
Equipment & Repairs	$ 2,500.00	$ 2,571.26	$ (71.26)
Water Lines	$ 200.00	$ -	$ 200.00
Truck	$ 1,000.00	$ 329.99	$ 670.01
Total	**$ 38,157.00**	**$ 20,481.32**	**$ 17,675.68**

Insurance	Net Working Budget	Current Year Expenditures	Balance Remaining
Building & Grounds	$ 29,023.00	$ 18,021.84	$ 11,001.16
Police Liability	$ 500.00	$ 472.06	$ 27.94
EMT's	$ 934.00	$ 925.80	$ 8.20
Firefighters	$ 244.00	$ 241.00	$ 3.00
Vehicle Insurance	$ 15,649.00	$ 13,995.00	$ 1,654.00
Police Full Time	$ 8,865.00	$ 10,030.48	$ (1,165.48)
Police Part Time	$ 6,072.00	$ 5,010.40	$ 1,061.60
Moblie Equipment	$ 315.00	$ 293.75	$ 21.25
Total	**$ 61,602.00**	**$ 48,990.33**	**$ 12,611.67**

Advert.& Regional Assoc.	Net Working Budget	Current Year Expenditures	Balance Remaining
Southwest Regional	$ 4,900.00	$ 4,785.00	$ 115.00
Total	**$ 4,900.00**	**$ 4,785.00**	**$ 115.00**

Other General Gov.	Net Working Budget	Current Year Expenditures	Balance Remaining
NHMA Dues	$ 2,850.00	$ 3,083.46	$ (233.46)
Total	**$ 2,850.00**	**$ 3,083.46**	**$ (233.46)**

Police Department	Net Working Budget	Current Year Expenditures	Balance Remaining
Police Chief	$ 53,960.00	$ 53,925.20	$ 34.80
Lieutenant	$ 49,061.00	$ 49,019.20	$ 41.80
Patrolman	$ 37,127.00	$ 36,682.80	$ 444.20
Patrolman	$ 36,956.00	$ 22,636.80	$ 14,319.20
Corporal	$ 37,127.00	$ 37,509.16	$ (382.16)
Patrolman	$ 42,077.00	$ 33,213.45	$ 8,863.55
Patrolman	$ 37,127.00	$ 23,541.00	$ 13,586.00
Sergeant	$ 21,326.00	$ 17,773.38	$ 3,552.62
Adminstrative Assistant	$ 26,459.00	$ 26,442.80	$ 16.20
Part Time Officers	$ 10,000.00	$ 22,266.63	$ (12,266.63)
Overtime	$ 12,000.00	$ 14,057.06	$ (2,057.06)

Office Supplies	$ 2,300.00	$ 2,767.35	$ (467.35)
Computer Software	$ 2,000.00	$ 7,861.41	$ (5,861.41)
Telephone	$ 8,000.00	$ 7,192.91	$ 807.09
Dog Officer	$ 12,749.00	$ 12,735.94	$ 13.06
Outside Activities	$ 1.00	$ -	$ 1.00
Grant Outside Activities	$ 1.00	$ -	$ 1.00
Recruitment/Pysch Exam	$ 1,500.00	$ 2,675.64	$ (1,175.64)
Training/Certifiaction	$ 5,000.00	$ 8,497.11	$ (3,497.11)
Uniform	$ 4,500.00	$ 5,909.30	$ (1,496.50)
Cruiser/Radio Maint.	$ 6,500.00	$ 11,097.68	$ (4,597.68)
Radio Maintenance	$ 4,200.00	$ 4,541.98	$ (341.98)
Contracted Services	$ 4,200.00	$ 7,585.02	$ (3,297.82)
Equipment and Supplies	$ 4,500.00	$ 8,326.42	$ (3,826.42)
Gasoline and Oil	$ 14,000.00	$ 18,454.07	$ (4,454.07)
Special Investigation	$ 2,000.00	$ 1,067.91	$ 932.09
Court Cost	$ 2,300.00	$ 3,317.22	$ (1,017.22)
Grant Detail	$ 1.00	$ -	$ 1.00
P.A.A.C.C. Granat	$ 1.00	$ (131.25)	$ 132.25
Highway Safety Grant	$ 2,639.26	$ 3,556.26	$ (917.00)
OHRV Grant	$ 1.00	$ 396.00	$ (395.00)
Regional Prosecutor	$ 50,780.00	$ 40,861.90	$ 9,918.10
Total	**$ 490,393.26**	**$ 483,780.35**	**$ 6,612.91**

Ambulance Department	Net Working Budget	Current Year Expenditures	Balance Remaining
Salary - Officers	$ 4,200.00	$ 4,000.00	$ 200.00
Ambulance Payroll	$ 40,000.00	$ 24,550.00	$ 15,450.00
Clerical Support	$ 1,200.00	$ 3,600.00	$ (2,400.00)
Radios - Repair/Replace	$ 1,000.00	$ 50.00	$ 950.00
Maint. Vehicle/ Equip.	$ 3,000.00	$ 4,695.83	$ (1,695.83)
Office Supplies	$ 500.00	$ 5.20	$ 494.80
Internet Service	$ 250.00	$ 201.00	$ 49.00
Uniform	$ 1,250.00	$ -	$ 1,250.00
Training	$ 750.00	$ 1,700.00	$ (950.00)
Pagers & Chargers	$ 1.00	$ 669.95	$ (668.95)
Telephone	$ 600.00	$ 658.13	$ (58.13)
Contracted Services	$ 17,185.00	$ 19,089.12	$ (1,904.12)
Supplies	$ 5,500.00	$ 3,667.71	$ 1,832.29
Gasoline & Oil	$ 4,500.00	$ 2,819.72	$ 1,680.28
Oxygen	$ 3,000.00	$ 1,759.12	$ 1,240.88
Vaccine	$ 200.00	$ -	$ 200.00
Public Relations/Recruitin	$ 100.00	$ -	$ 100.00
Total	**$ 83,236.00**	**$ 67,465.78**	**$ 15,770.22**

Fire Department	Net Working Budget	Current Year Expenditures	Balance Remaining
Fire Chief	$ 3,500.00	$ 3,555.92	$ (55.92)
Asst. Fire Chief	$ 1,300.00	$ 1,299.96	$ 0.04
Fire Payroll	$ 20,000.00	$ 14,035.50	$ 5,964.50
Association Dues	$ 450.00	$ 415.00	$ 35.00
Radios - Repair/Replace	$ 5,000.00	$ 1,107.50	$ 3,892.50
Repairs to Equipment	$ 5,500.00	$ 32,979.39	$ (27,479.39)
Training	$ 100.00	$ -	$ 100.00
Chemicals	$ 1,500.00	$ 356.00	$ 1,144.00
Office Supplies	$ 150.00	$ 26.72	$ 123.28

Publications	$ 250.00	$ -	$ 250.00
Clerical Support	$ 1,200.00	$ 1,080.00	$ 120.00
Hose & Fittings	$ 1,000.00	$ 914.50	$ 85.50
Telephone	$ 1,500.00	$ 1,296.00	$ 204.00
Contracted Services	$ 16,950.00	$ 18,912.50	$ (1,962.50)
Equip./ Supplies/ Expenses	$ 25,000.00	$ 10,157.97	$ 14,842.03
Gasoline & Oil	$ 2,000.00	$ 1,330.70	$ 669.30
Vaccine	$ 500.00	$ -	$ 500.00
Fire Inspections	$ 5,000.00	$ 682.50	$ 4,317.50
Grant Matching Funds	$ 1.00	$ -	$ 1.00
Total	**$ 90,901.00**	**$ 88,150.16**	**$ 2,750.84**

Forest Fire Department	Net Working Budget	Current Year Expenditures	Balance Remaining
Forest Fire Payroll	$ 2,600.00	$ 828.09	$ 1,771.91
Repairs to Equipment	$ 1,750.00	$ 3,337.80	$ (1,587.80)
Equipment & Supplies	$ 2,250.00	$ 1,989.40	$ 260.60
Gasoline & Oil	$ 600.00	$ 339.98	$ 260.02
Grant Matching Funds	$ 1,000.00	$ -	$ 1,000.00
Encumbered Funds	$ 1,002.00	$ 1,123.40	$ (121.40)
Total	**$ 9,202.00**	**$ 7,618.67**	**$ 1,583.33**

Land Use	Net Working Budget	Current Year Expenditures	Balance Remaining
Bi Officer	$ 18,800.00	$ 18,696.69	$ 103.31
Administrator/ CE	$ 35,028.00	$ 37,535.12	$ (2,507.12)
Contracted Services	$ 500.00	$ -	$ 500.00
Supplies	$ 1,000.00	$ 517.57	$ 482.43
Books, Maps ETC.	$ 1,000.00	$ 871.45	$ 128.55
Training	$ 650.00	$ 150.00	$ 500.00
Equipment	$ 500.00	$ -	$ 500.00
Mileage	$ 1,850.00	$ 3,217.78	$ (1,367.78)
Postage	$ 2,200.00	$ 1,139.31	$ 1,060.69
Advertising	$ 800.00	$ 488.62	$ 311.38
Recording	$ 300.00	$ 232.95	$ 67.05
Histroic District Commission	$ 500.00	$ 107.07	$ 392.93
Total	**$ 63,128.00**	**$ 62,956.56**	**$ 171.44**

Emergency Management	Net Working Budget	Current Year Expenditures	Balance Remaining
Director's Salary	$ 2,060.00	$ 2,060.00	$ -
Expenses	$ 2,500.00	$ 3,177.80	$ (677.80)
Storm Damage Expenses	$ 1,000.00	$ -	$ 1,000.00
Wages/Reimb. Emergency	$ 2,000.00	$ -	$ 2,000.00
Program (Grant)	$ 1,000.00	$ -	$ 1,000.00
RERP Program (Grant)	$ 22,745.00	$ 13,820.83	$ 8,924.17
Telephone	$ 480.00	$ -	$ 480.00
Equipment	$ 3,000.00	$ 4,109.06	$ (1,109.06)
Advertising	$ 300.00	$ 18.06	$ 281.94
Total	**$ 35,085.00**	**$ 23,185.75**	**$ 11,899.25**

Highway Department	Net Working Budget	Current Year Expenditures	Balance Remaining
Superintendent	$ 52,505.00	$ 51,864.24	$ 640.76
General Foreman	$ 43,062.00	$ 43,032.00	$ 30.00

First Full Time Employee	$ 34,981.00	$ 34,093.20	$ 887.80
Second Full Time Employee	$ 34,191.00	$ 33,324.00	$ 867.00
Third Full Time Employee	$ 40,603.00	$ 40,682.80	$ (79.80)
Part Time Labor	$ 6,000.00	$ 4,158.83	$ 1,841.17
Highway Labor Overtime	$ 20,000.00	$ 31,386.64	$ (11,386.64)
Signs	$ 1,200.00	$ 1,562.84	$ (362.84)
Welding Supplies	$ 800.00	$ 680.51	$ 119.49
Hardware	$ 700.00	$ 2,746.23	$ (2,046.23)
Diesel Fuel	$ 43,000.00	$ 37,318.00	$ 5,682.00
Tires, Tubes & Chains	$ 3,600.00	$ 2,213.70	$ 1,386.30
Plow Blades	$ 2,850.00	$ 616.66	$ 2,233.34
Salt	$ 58,284.00	$ 63,791.55	$ (5,507.55)
Gravel & Sand	$ 10,250.00	$ 11,977.92	$ (1,727.92)
Cold Patch	$ 800.00	$ 1,928.00	$ (1,128.00)
Culverts & Drainage	$ 500.00	$ 1,888.49	$ (1,388.49)
Equipment Repairs & Maint.	$ 40,000.00	$ 48,892.72	$ (8,892.72)
Oil & Grease	$ 2,200.00	$ 2,583.52	$ (383.52)
Paint For Street	$ 3,500.00	$ 3,505.00	$ (5.00)
Lumber	$ 300.00	$ -	$ 300.00
Office Supplies	$ 1,000.00	$ 533.20	$ 466.80
Liquid Calcium Chloride	$ 17,000.00	$ 4,346.00	$ 12,654.00
Telephone	$ 2,000.00	$ 1,766.23	$ 233.77
Catch Basin Cleaning	$ 4,800.00	$ 4,006.50	$ 793.50
Contracted Services	$ 10,000.00	$ 9,350.00	$ 650.00
Equipment	$ 1,000.00	$ 291.70	$ 708.30
Gasoline	$ 1,500.00	$ 1,116.83	$ 383.17
Safety Equip./ Expenses	$ 4,625.00	$ 6,592.05	$ (1,967.05)
Equip. Tras. From Landfill	$ 1.00	$ (8,829.00)	$ 8,830.00
Bridge Maint. & Repair	$ 4,000.00	$ 14,174.69	$ (10,174.69)
Tree Removal	$ 8,000.00	$ 7,470.00	$ 530.00
Tarring	$ 60,000.00	$ 126,521.06	$ (66,521.06)
Encumbered Funds	$ 32,300.00	$ 32,300.00	$ -
Total	**$ 545,552.00**	**$ 617,886.11**	**$ (72,334.11)**

Street Lighting	Net Working Budget	Current Year Expenditures	Balance Remaining
Utility Charges	$ 25,000.00	$ 25,526.41	$ (526.41)
Total	**$ 25,000.00**	**$ 25,526.41**	**$ (526.41)**

Highway Block Grant	Net Working Budget	Current Year Expenditures	Balance Remaining
Highway Block Grant	$ 121,673.00	$ 121,673.00	$ -
Carryover	$ 1,819.64	$ 1,819.64	$ -
Total	**$ 123,492.64**	**$ 123,492.64**	**$ -**

Landfill Department	Net Working Budget	Current Year Expenditures	Balance Remaining
Trash Disposal Contract	$ 253,781.00	$ 250,781.12	$ 2,999.88
Landfill Labor	$ 12,000.00	$ 13,269.50	$ (1,269.50)
Monitoring	$ 2,741.00	$ 1,475.00	$ 1,266.00
Training	$ 100.00	$ -	$ 100.00
Telephone	$ 930.00	$ 775.94	$ 154.06
Equip. Reimb. To Highway	$ 9,000.00	$ 8,829.00	$ 171.00
Contracted Service	$ 1,000.00	$,1,085.50	$ (85.50)
Vehicles and Equipment	$ 500.00	$ 406.89	$ 93.11

Supplies & Expenses	$ 1,200.00	$ 2,967.46	$ (1,767.46)
Gas & Oil	$ 500.00	$ 74.01	$ 425.99
Electricity	$ 1,200.00	$ 1,447.29	$ (247.29)
Tire Removal	$ 50.00	$ -	$ 50.00
Water	$ 200.00	$ 193.10	$ 6.90
Waste Oil	$ 300.00	$ -	$ 300.00
Safety Equipment/ Supplies	$ 300.00	$ 89.99	$ 210.01
Drainage Improvements	$ 1.00	$ -	$ 1.00
Hazardous Waste Disposal	$ 3,500.00	$ -	$ 3,500.00
DES Financial Assurance	$ 1.00	$ 50.00	$ (49.00)
Encumbered Funds	$ 756.37	$ 756.37	$ -
Total	**$ 288,060.37**	**$ 282,201.17**	**$ 5,859.20**

Health Officer	Net Working Budget	Current Year Expenditures	Balance Remainging
Health Officer	$ 3,178.00	$ 3,120.99	$ 57.01
Deputy Health Officer	$ 597.00	$ 597.00	$ -
Training	$ 175.00	$ 160.00	$ 15.00
Mileage	$ 300.00	$ 236.55	$ 63.45
Books	$ 250.00	$ 809.10	$ (559.10)
Supplies	$ 300.00	$ 100.00	$ 200.00
Postage	$ 150.00	$ -	$ 150.00
Lake Wtr Testing	$ 600.00	$ 460.00	$ 140.00
Total	**$ 5,550.00**	**$ 5,483.64**	**$ 66.36**
Health Agencies	Net Working Budget	Current Year Expenditures	Balance Remaining
Home Health Care & C. Ser	$ 31,000.00	$ 31,000.00	$ -
Meals-on-Wheels	$ 6,113.00	$ 6,113.00	$ -
Monadnock Family Services	$ 5,246.00	$ 5,248.00	$ (2.00)
Community Kitchen	$ 15,000.00	$ 15,000.00	$ -
Southwestern Comm. Ser.	$ 3,200.00	$ 3,200.00	$ -
Child Advocacy Center	$ 1,000.00	$ 1,000.00	$ -
Total	**$ 61,559.00**	**$ 61,561.00**	**$ (2.00)**

Welfare Administation	Net Working Budget	Current Year Expenditures	Balance Remaining
Officer's Salary	$ 8,755.00	$ 8,755.08	$ (0.08)
Deputy Officer	$ 515.00	$ 166.40	$ 348.60
Total	**$ 9,270.00**	**$ 8,921.48**	**$ 348.52**

Welfare	Net Working Budget	Current Year Expenditures	Balance Remaining
General Welfare	$ 112,500.00	$ 113,229.82	$ (729.82)
Welfare Exxpenses	$ 250.00	$ 57.75	$ 192.25
Postage	$ 25.00	$ -	$ 25.00
Contracted Services	$ 100.00	$ -	$ 100.00
Supplies	$ 250.00	$ 97.64	$ 152.36
Fair Hearing Officer	$ 200.00	$ -	$ 200.00
Total	**$ 113,325.00**	**$ 113,385.21**	**$ (60.21)**

Town Beach	Net Working Budget	Current Year Expenditures	Balance Remaining
Personnel	$ 15,175.00	$ 8,935.00	$ 6,240.00
Electricity	$ 300.00	$ 207.29	$ 92.71

Bldg. and Ground Maint.	$ 300.00	$ 210.00	$ 90.00
Water & Sewer Expense	$ 200.00	$ 91.02	$ 108.98
Contracted Services	$ 400.00	$ 500.00	$ (100.00)
Materials/Supplies/Exps.	$ 1,000.00	$ 752.45	$ 247.55
Total	**$ 17,375.00**	**$ 10,695.76**	**$ 6,679.24**

Recreational Facilities	Net Working Budget	Current Year Expenditures	Balance Remaining
Town Recreaton	$ 1.00	$ -	$ 1.00
Total	**$ 1.00**	**$ -**	**$ 1.00**

Conant Public Library	Net Working Budget	Current Year Expenditures	Balance Remaining
Conant Public Library	$ 76,485.00	$ 76,485.00	$ -
Total	**$ 76,485.00**	**$ 76,485.00**	**$ -**

Thayer Public Library	Net Working Budget	Current Year Expenditures	Balance Remaining
Thayer Public Library	$ 3,500.00	$ 3,500.00	$ -
Total	**$ 3,500.00**	**$ 3,500.00**	**$ -**

$ -

Patriotic Purposes	Net Working Budget	Current Year Expenditures	Balance Remaining
Memorial Day	$ 1,200.00	$ 910.60	$ 289.40
Total	**$ 1,200.00**	**$ 910.60**	**$ 289.40**

Conservation Commission	Net Working Budget	Current Year Expenditures	Balance Remaining
Training	$ 125.00	$ 125.00	$ -
Dues	$ 425.00	$ 325.00	$ 100.00
NH Soc. Youth Camp School	$ 300.00	$ -	$ 300.00
Postage	$ 50.00	$ -	$ 50.00
Supplies & Expenses	$ 200.00	$ 566.10	$ (366.10)
Fees:Seminar/Meeting	$ 100.00	$ 10.00	$ 90.00
Building/Grounds Maint.	$ 300.00	$ 234.35	$ 65.65
Timber Harvest Problems	$ 150.00	$ -	$ 150.00
Computer Equipment	$ 100.00	$ 159.98	$ (59.98)
Total	**$ 1,750.00**	**$ 1,420.43**	**$ 329.57**

Debt Service Bond/Note Repayn	Net Working Budget	Current Year Expenditures	Balance Remaining
Sewer Project	$ 58,000.00	$ 58,000.00	$ -
Total	**$ 58,000.00**	**$ 58,000.00**	**$ -**

Debt Service Interest	Net Working Budget	Current Year Expenditures	Balance Remaining
Sewer Project	$ 63,000.00	$ 63,000.00	$ -
Total	**$ 63,000.00**	**$ 63,000.00**	**$ -**

Interest Tax Anticipation	Net Working Budget	Current Year Expenditures	Balance Remaining
Interest on T.A.N.	$ 10,000.00	$ 9,780.54	$ 219.46
Total	**$ 10,000.00**	**$ 9,780.54**	**$ 219.46**

SRTS Grant

Capital Outlay Machinery	Net Working Budget	Current Year Expenditures	Balance Remaining
(13) Police Cruiser Lease	$ 5,654.00	$ 5,654.00	$ -
(13) Backhoe Loader	$ 50,000.00	$ 50,000.00	$ -
Total	**$ 55,654.00**	**$ 55,654.00**	**$ -**

Capital Outlay Improv	Net Working Budget	Current Year Expenditures	Balance Remaining
(10)Main Street Sidewalks	$ 235,483.65	$ 266,853.44	$ (31,369.79)
(10)Commercial Development	$ 7,716.00	$ 7,000.00	$ 716.00
(12)Cops Grant	$ -	$ 50,884.11	$ (50,884.11)
(13)Sewer Department	$ 318,361.00	$ -	$ 318,361.00
(13)Water Department	$ 240,042.00	$ -	$ 240,042.00
(13)Pickle Festival	$ 4,000.00	$ 4,000.00	$ -
(13)ELMM Community Ctr	$ 50,000.00	$ 50,000.00	$ -
(13)Boat Ramp	$ 1,200.00	$ 1,200.00	$ -
Total	**$ 856,802.65**	**$ 379,937.55**	**$ 476,865.10**

Capital Reserve Funds	Net Working Budget	Current Year Expenditures	Balance Remaining
(13) Bridge Construction	$ 25,000.00	$ 25,000.00	$ -
(13)Assessing/ Reval	$ 14,000.00	$ 14,000.00	$ -
(13)Conant Library	$ 20,000.00	$ 20,000.00	$ -
(13)Highway Equipment	$ 17,500.00	$ 17,500.00	$ -
(13)Town Hall Upgrade	$ 15,000.00	$ 15,000.00	$ -
(13)Fire Apparatus	$ 10,000.00	$ 10,000.00	$ -
(13)Invasive Plants	$ 2,000.00	$ 2,000.00	$ -
(Computers)	$ 5,000.00	$ 5,000.00	$ -
Total	**$ 108,500.00**	**$ 108,500.00**	**$ -**

New Trust Funds	Net Working Budget	Current Year Expenditures	Balance Remaining
(13)Evergreen Gen Trust	$ 18,000.00	$ 18,000.00	$ 18,000.00
Total	**$ 18,000.00**	**$ 18,000.00**	**$ 18,000.00**

Taxes Paid to County	Net Working Budget	Current Year Expenditures	Balance Remaining
County Tax	$ 889,846.00	$ 889,846.00	$ -
Total	**$ 889,846.00**	**$ 889,846.00**	**$ -**

Taxes Paid to School Dist.	Net Working Budget	Current Year Expenditures	Balance Remaining
Winchester School Dist.	$ 5,308,357.00	$ 5,308,357.00	$ -
Total	**$ 5,308,357.00**	**$ 5,308,357.00**	**$ -**

Total General Fund	**$ 10,716,080.92**	**$ 9,948,252.22**	**$ 767,828.70**

ACTUAL & ANTICIPATED REVENUES
JULY 1, 2013 THROUGH JUNE 30, 2014

Property Taxes	Current year Budgeted	Current Year YTD Revenues	Balance Uncollected
Property Taxes	$ -	$ 8,495,935.29	$ (8,495,935.29)
Total	**$ -**	**$ 8,495,935.29**	**$ (8,495,935.29)**

Land Use Change Taxes	Current year Budgeted	Current Year YTD Revenues	Balance Uncollected
Land Use Change Taxes	$ 3,000.00	$ 2,461.00	$ 539.00
Total	**$ 3,000.00**	**$ 2,461.00**	**$ 539.00**

Yield Taxes	Current year Budgeted	Current Year YTD Revenues	Balance Uncollected
Timber Yield Taxes	$ 15,000.00	$ 37,000.82	$ (22,000.82)
Total	**$ 15,000.00**	**$ 37,000.82**	**$ (22,000.82)**

Payment in Lieu of Taxes	Current year Budgeted	Current Year YTD Revenues	Balance Uncollected
Payment in Lieu of Taxes	$ 12,000.00	$ 9,075.93	$ 2,924.07
Total	**$ 12,000.00**	**$ 9,075.93**	**$ 2,924.07**

Gravel Tax	Current year Budgeted	Current Year YTD Revenues	Balance Uncollected
Gravel Excavation Tax	$ 1,500.00	$ 385.58	$ 1,114.42
Total	**$ 1,500.00**	**$ 385.58**	**$ 1,114.42**

Int. & Penalties on Taxes	Current year Budgeted	Current Year YTD Revenues	Balance Uncollected
Int. & Penalties on Taxes	$ 100,000.00	$ 198,618.43	$ (98,618.43)
Total	**$ 100,000.00**	**$ 198,618.43**	**$ (98,618.43)**

Tax Deed Entries	Current year Budgeted	Current Year YTD Revenues	Balance Uncollected
Tax Rebates/ Refunds	$ -	$ (37,000.00)	$ 37,000.00
Total	**$ -**	**$ (37,000.00)**	**$ 37,000.00**

Motor Vehicle Permits	Current year Budgeted	Current Year YTD Revenues	Balance Uncollected
Motor Vehicle Permit Fees	$ 450,000.00	$ 553,999.36	$ (103,999.36)
Total	**$ 450,000.00**	**$ 553,999.36**	**$ (103,999.36)**

Building Permits	Current year Budgeted	Current Year YTD Revenues	Balance Uncollected
Building Permits	$ 10,000.00	$ -	$ 10,000.00
Building Permits	$ -	$ 7,716.80	$ (7,716.80)
Electrical Permits	$ -	$ 617.80	$ (617.80)
Mechanical Permit	$ -	$ -	$ -

Plumbing Permits	$ -	$ -	$ -
Demolition Permits	$ -	$ 140.00	$ (140.00)
Historic District Permits	$ -	$ -	$ -
Totals	**$ 10,000.00**	**$ 8,474.60**	**$ 1,525.40**

License/Report/Permit/Fees	Current year Budgeted	Current Year YTD Revenues	Balance Uncollected
License/Report/Permit/Fees	$ 35,000.00	$ -	$ 35,000.00
Dog Licenses	$ -	$ 4,193.00	$ (4,193.00)
Dog Fines	$ -	$ 877.00	$ (877.00)
Marriage License Fees	$ -	$ 1,531.00	$ (1,531.00)
TCTC Landfill Stickers	$ -	$ 1,490.00	$ (1,490.00)
Parking Violation Fees	$ -	$ 100.00	$ (100.00)
TCTC Points of Sales	$ -	$ 3,615.00	$ (3,615.00)
Junkyard Permits	$ -	$ 100.00	$ (100.00)
Race Track Permits	$ -	$ 300.00	$ (300.00)
Town Office Filing Fees	$ -	$ 2.00	$ (2.00)
Burial Permits	$ -	$ 6,480.00	$ (6,480.00)
Planning Board Fees	$ -	$ 1,384.80	$ (1,384.80)
Zoning Board of Adj. Fees	$ -	$ 637.65	$ (637.65)
Police Reports	$ -	$ 872.00	$ (872.00)
Transfer Station Stickers	$ -	$ 17,369.00	$ (17,369.00)
Engineering Fees	$ -	$ -	$ -
Vendor's Permits	$ -	$ -	$ -
Trailer Permits	$ -	$ -	$ -
Historic District Application	$ -	$ 10.00	$ (10.00)
Driveway Permit Fess	$ -	$ -	$ -
Gravel Permit Fees	$ -	$ -	$ -
Totals	**$ 35,000.00**	**$ 38,961.45**	**$ (3,961.45)**

Revenue From Gov.	Current year Budgeted	Current Year YTD Revenues	Balance Uncollected
Meals & Rooms Tax Rev	$ 193,522.00	$ 193,521.73	$ 0.27
Highway Block Grant	$ 121,934.00	$ 122,375.33	$ (441.33)
Pisgah Park Reimbursement	$ 6,804.00	$ 3,343.12	$ 3,460.88
Gas Tax Reimbursement	$ 1,500.00	$ 1,804.86	$ (304.86)
Richmond Landfill	$ 58,000.00	$ 59,298.81	$ (1,298.81)
Police Witness Fees	$ -	$ 193.60	$ (193.60)
Sex Offender Program	$ -	$ 80.00	$ (80.00)
Emerg. Mgmt. RERP Grant	$ -	$ 13,292.42	$ (13,292.42)
Ice Storm State Match	$ -	$ 14,185.70	$ (14,185.70)
Interpleader Funds	$ -	$ (3,215.02)	$ 3,215.02
Police DWI Grant	$ -	$ 4,100.18	$ (4,100.18)
COPS Grant Funds	$ 52,956.00	$ 59,895.70	$ (6,939.70)
Transportation Enhancement Grant	$ -	$ 209,844.35	$ (209,844.35)
Total	**$ 434,716.00**	**$ 678,720.78**	**$ (244,004.78)**

Income From Departments	Current year Budgeted	Current Year YTD Revenues	Balance Uncollected
Ambulance Service	$ 15,000.00	$ 21,185.87	$ (6,185.87)
Copies	$ -	$ 99.00	$ (99.00)
Total	**$ 15,000.00**	**$ 21,284.87**	**$ (6,284.87)**

Rev. From Misc. Sources	Current year Budgeted	Current Year YTD Revenues	Balance Uncollected

Deferred Tax Liens E/D	$ -	$ 600.00	$ (600.00)
Land Lease Revenue	$ -	$ 2,935.00	$ (2,935.00)
Cell Tower Lease	$ -	$ 15,415.94	$ (15,415.94)
LGC Contribution Holiday	$ -	$ 18,940.84	$ (18,940.84)
W.C. Return of Contribution	$ -	$ 924.48	$ (924.48)
Flex Plan Return	$ -	$ 580.40	$ (580.40)
Rebates/ Refunds	$ -	$ 237.30	$ (237.30)
Legal Fees Reimbursement	$ -	$ 666.00	$ (666.00)
Insurance Settlement	$ -	$ 29.78	$ (29.78)
Total	**$ -**	**$ 40,329.74**	**$ (40,329.74)**

Sale of Town Property	Current year Budgeted	Current Year YTD Revenues	Balance Uncollected
Sale of Town Owned Prop.	$ 35,000.00	$ 3,063.00	$ 31,937.00
Total	**$ 35,000.00**	**$ 3,063.00**	**$ 31,937.00**

Interest on Investments	Current year Budgeted	Current Year YTD Revenues	Balance Uncollected
Interest on Investments	$ 500.00	$ 1,221.63	$ (721.63)
Total	**$ 500.00**	**$ 1,221.63**	**$ (721.63)**

Fines & Forfeits	Current year Budgeted	Current Year YTD Revenues	Balance Uncollected
Court Fines	$ 5,000.00	$ 4,196.41	$ 803.59
Court Ordered Restitution	$ -	$ 1,061.98	$ (1,061.98)
Dog Restitution Payment	$ -	$ 378.00	$ (378.00)
Total	**$ 5,000.00**	**$ 5,636.39**	**$ (636.39)**

Other Misc. Revenues	Current year Budgeted	Current Year YTD Revenues	Balance Uncollected
Bad Checks TC/TC	$ -	$ 680.75	$ (680.75)
Timber Tax Bond	$ -	$ 170.00	$ (170.00)
Welfare Reimbursement	$ -	$ 529.48	$ (529.48)
Forest Fire Reimb.	$ -	$ 683.25	$ (683.25)
New Trust Funds	$ 1,000.00	$ -	$ 1,000.00
Total	**$ 1,000.00**	**$ 2,063.48**	**$ (1,063.48)**

Enterprise Funds	Current year Budgeted	Current Year YTD Revenues	Balance Uncollected
Water Dept.	$ 240,042.00	$ -	$ 240,042.00
Sewer Dept.	$ 318,361.00	$ -	$ 318,361.00
Total	**$ 558,403.00**	**$ -**	**$ 558,403.00**

Trans. From Trust Funds	Current year Budgeted	Current Year YTD Revenues	Balance Uncollected
Evergreen Cem. Exp. Care	$ 18,000.00	$ -	$ 18,000.00
Total	**$ 18,000.00**	**$ -**	**$ 18,000.00**

Total General Fund	**$ 1,694,119.00**	**$ 10,060,232.35**	**$ (8,366,113.35)**

CAPITAL RESERVE FUNDS
SEWER DEPARTMENT
FISCAL YEAR 2013-2014

			DEPOSITS	EXPENSE	BALANCE
Beginning Balance as of July 1, 2013					165,714.69
	July	Southworth-Milton Inc.		-17,900.00	
	August	Green Mountain Pipeline Services		-9,349.20	
	September				
	October				
	November	TRANSFER TO CHARTER TRUST	25,000.00		
	December				
	January	Toomey Water Services, Inc.		-5,488.00	
		Tata & Howard		-2,196.65	
	February	Tata & Howard		-5,636.34	
		Town of Winchester		-26,230.64	
	March	Tata & Howard		-4,470.56	
		Ocean State Meter Services		-2,572.00	
		Lakeside Equipment Corp.		-28,000.00	
		Xylem Water Solutions		-9,296.00	
	April	Tata & Howard		-893.1	
		Tata & Howard		-3,378.35	
	May	TRANSFER TO CHARTER TRUST	100,000.00		
		Tata & Howard		-2,299.99	
		Lakeside Equipment Corp.		-78,500.00	
	June	Tata & Howard		-571.66	
	Balance interest income as of June 30, 2014				13.5
	CHARTER TRUST BALANCE AS OF JUNE 30, 2014				93,932.20

CAPITAL RESERVE FUNDS
WATER DEPARTMENT
FISCAL YEAR 2013 - 2014

			DEPOSITS	EXPENSE	BALANCE
Beginning Balance as of July 1, 2013					116,086.98
	July	Southworth-Milton, Inc.		-17,900.00	
	August	C&C Trucking		-2,250.00	
		Lawrence Excavating		-13,450.00	
	September	United Rental Trency Safety		-1,200.00	
	October				
	November	E.J. Prescott		-8,297.80	
	December				
	January	Toomey Water Service		-5,488.00	
	February				
	March	Ocean State Meter		-2,572.00	
		Transfer to Charter Trust	50,000.00		
	April				
	May				
	June	E.J. Prescott		-9,322.82	
	Balance interest income as of June 30, 2014				8.71
	CHARTER TRUST BALANCE AS OF JUNE 30, 2014				105,606.36

DEPARTMENT OF REVENUE ADMINISTRATION

Municipal Services Division

2014 Tax Rate Calculation

D.M.L
11/18/14

TOWN/CITY: WINCHESTER

Gross Appropriations	4,111,448
Less: Revenues	1,905,751
	0
Add: Overlay (RSA 76:6)	25,076
War Service Credits	123,000

Net Town Appropriation			2,353,773
Special Adjustment			0

Approved Town/City Tax Effort	2,353,773	TOWN RA 8.40

SCHOOL PORTION

Net Local School Budget: Gross Approp. - Revenue	11,257,226	1,676,025	9,581,201
Regional School Apportionment			0
Less: Education Grant			(4,266,464)

Education Tax (from below)	(627,445)	LOCAL
Approved School(s) Tax Effort	4,687,292	SCHOOL RA 16.73

EDUCATION TAX

Equalized Valuation(no utilities) x		$2.480	STATE
253,001,835		627,445	SCHOOL RA 2.33
Divide by Local Assessed Valuation (no utilities)			
269,561,475			

COUNTY PORTION

Due to County	872,662	
	0	

Approved County Tax Effort	872,662	COUNTY RA 3.12
		TOTAL RAT 30.58
Total Property Taxes Assessed	8,541,172	
Less: War Service Credits	(123,000)	
Add: Village District Commitment(s)	0	
Total Property Tax Commitment	**8,418,172**	

PROOF OF RATE

	Local Assessed Valuation		Tax Rate	Assessment
Education Tax	(no utilities)	269,561,475	2.33	627,445
All Other Taxes		280,109,475	28.25	7,913,727
				8,541,172

TRC# 188

TRC# 188

Winchester Parcel Count

	# of Parcels	Value
RESIDENTIAL LAND ONLY (not including current use):	270	$6,745,100
RESIDENTIAL LAND ONLY (with current use):	360	$2,546,795
RESIDENTIAL LAND & BUILDINGS (not including current use): - Median: $139,500	933	$141,829,300
RESIDENTIAL LAND & BUILDINGS (with current use):	176	$35,100,988
MANUFACTURED HOUSING ON OWN LAND:	190	$16,103,994
MANUFACTURED HOUSING ON LAND OF ANOTHER:	320	$7,356,300
DUPLEX & MULTI-FAMILY:	96	$17,374,525
COMMERCIAL/INDUST. LAND ONLY (not including current use):	29	$5,064,100
COMMERCIAL/INDUST. LAND & BUILDING (not including current use):	85	$31,872,800
COMMERCIAL/INDUST. (with current use):	13	$6,910,190
UTILITY:	2	$10,548,000
TOTAL TAXABLE:	2472	$281,452,092
TOTAL EXEMPT/NON TAXABLE:	108	$30,474,037
TOTAL NUMBER OF PARCELS:	2582	

DRA CERTIFICATION YEAR: **2010**

TOWN OF WINCHESTER
SUMMARY OF NOTES AND BONDS OUTSTANDING
FICAL YEAR ENDING JUNE 30, 2014

	WWTP PHASE 1
	SRF FUNDS
	BEGIN 2013
	20 YEARS
PRINCIPAL	$1,956,259.00
INTEREST RATE	0.72%
ADMINISTRATIVE FEE	2.00%
PAYMENT DATES	JULY 15TH
PAYABLE TO	STATE OF NH
FISCAL YR. ENDING	PRINC/INT
6/30/2014	(P) 79,950
	(I) 53,176
6/30/2015	(P) 82,125
	(I) 51,002
6/30/2016	(P) 84,358
	(I) 48,768
6/30/2017	(P) 86,653
	(I) 46,473
6/30/2018	(P) 89,010
	(I) 44,116

MS-61

TAX COLLECTOR'S REPORT

For the Municipality of WINCHESTER Year Ending 06/30/2014

DEBITS

UNCOLLECTED TAXES AT THE BEGINNING OF THE YEAR*		LEVY FOR YEAR 2014	PRIOR LEVIES 2013	2012	2011+
Property Taxes	#3110	xxxxxx	$ 1,125,779.71	$ 14,879.00	$ 225.00
Resident Taxes	#3180	xxxxxx	$ 0.00	$ 0.00	$ 0.00
Land Use Change Taxes	#3120	xxxxxx	$ 0.00	$ 0.00	$ 0.00
Timber Yield Taxes	#3185	xxxxxx	$ 2,826.12	$ 0.00	$ 0.00
Excavation Tax @ $.02/yd	#3187	xxxxxx	$ 16.44	$ 0.00	$ 0.00
Utility Charges	#3189	xxxxxx	$ 76,512.04	$ 54,503.69	$ 33,859.56
Betterment Taxes		xxxxxx	$ 0.00	$ 0.00	$ 0.00
Prior Years' Credits Balance**		($ 6,874.58)			
This Year's New Credits		($ 11,498.70)			

TAXES COMMITTED THIS FISCAL YEAR

Property Taxes	#3110	$ 4,226,519.00	$ 4,643,143.00
Resident Taxes	#3180	$ 0.00	$ 0.00
Land Use Change Taxes	#3120	$ 2,461.00	$ 0.00
Timber Yield Taxes	#3185	$ 38,985.08	$ 0.00
Excavation Tax @ $.02/yd	#3187	$ 385.58	$ 0.00
Utility Charges	#3189	$ 324,448.46	$ 364,880.11
Betterment Taxes		$ 0.00	$ 0.00

FOR DRA USE ONLY

OVERPAYMENT REFUNDS

Property Taxes	#3110				
Resident Taxes	#3180				
Land Use Change	#3120				
Yield Taxes	#3185				
Excavation Tax @ $.02/yd	#3187				
Credits Refunded		$ 4,677.00	$ 0.00	$ 0.00	$ 0.00
Interest - Late Tax	#3190	$ 453.26	$ 82,321.31	$ 7,451.85	$ 5,011.54
Resident Tax Penalty	#3190	$ 0.00	$ 0.00	$ 0.00	$ 0.00
TOTAL DEBITS		$ 4,579,556.10	$ 6,295,478.73	$ 76,834.54	$ 39,096.10

*This amount should be the same as the last year's ending balance. If not, please explain.

**Enter as a negative. This is the amount of this year's taxes pre-paid last year as authorized by RSA 80:52-a.

**The amount is already included in the warrant and therefore in line #3110 as a positive amount for this year's levy.

NH DEPARTMENT OF REVENUE ADMINISTRATION
MUNICIPAL SERVICES DIVISION
P.O. BOX 487, CONCORD, NH 03302-0487
(603) 230-5090

TAX COLLECTOR'S REPORT

For the Municipality of WINCHESTER Year Ending 06/30/2014

CREDITS

REMITTED TO TREASURER	LEVY FOR YEAR 2014	PRIOR LEVIES 2013	2012	2011+
Property Taxes	$ 2,999,462.16	$ 5,152,213.00	$ 10,194.66	$ 0.00
Resident Taxes	$ 0.00	$ 0.00	$ 0.00	$ 0.00
Land Use Change Taxes	$ 2,031.00	$ 0.00	$ 0.00	$ 0.00
Timber Yield Taxes	$ 37,192.57	$ 2,826.12	$ 0.00	$ 0.00
Interest & Penalties	$ 453.26	$ 82,321.31	$ 7,451.85	$ 5,011.54
Excavation Tax @ $.02/yd	$ 385.58	$ 16.44	$ 0.00	$ 0.00
Utility Charges	$ 248,402.89	$ 386,521.92	$ 33,516.23	$ 13,664.39
Converted To Liens (Principal only)	$ 0.00	$ 612,824.40	$ 4,684.34	$ 0.00
Betterment Taxes	$ 0.00	$ 0.00	$ 0.00	$ 0.00
Discounts Allowed	$ 0.00	$ 0.00	$ 0.00	$ 0.00
Prior Year Overpayments Assigned	($ 3,605.45)			

ABATEMENTS MADE

Property Taxes	$ 7,361.00	$ 1,766.47	$ 0.00	$ 0.00
Resident Taxes	$ 0.00	$ 0.00	$ 0.00	$ 0.00
Land Use Change Taxes	$ 0.00	$ 0.00	$ 0.00	$ 0.00
Timber Yield Taxes	$ 962.86	$ 0.00	$ 0.00	$ 0.00
Excavation Tax @ $.02/yd	$ 0.00	$ 0.00	$ 0.00	$ 0.00
Utility Charges	$ 9,119.47	$ 10,612.88	$ 1,289.81	$ 566.03
Betterment Taxes	$ 0.00	$ 0.00	$ 0.00	$ 0.00
CURRENT LEVY DEEDED	$ 3,024.00	$ 0.00	$ 0.00	$ 0.00

UNCOLLECTED TAXES -- END OF YEAR #1080

Property Taxes	$ 1,216,671.84	$ 2,118.84	$ 0.00	$ 225.00
Resident Taxes	$ 0.00	$ 0.00	$ 0.00	$ 0.00
Land Use Change Taxes	$ 430.00	$ 0.00	$ 0.00	$ 0.00
Timber Yield Taxes	$ 829.65	$ 0.00	$ 0.00	$ 0.00
Excavation Tax @ $.02/yd	$ 0.00	$ 0.00	$ 0.00	$ 0.00
Utility Charges	$ 66,926.10	$ 44,257.35	$ 19,697.65	$ 19,629.14
Betterment Taxes	$ 0.00	$ 0.00	$ 0.00	$ 0.00
Property Tax Credit Balance*	($ 10,090.83)	xxxxxx	xxxxxx	xxxxxx
TOTAL CREDITS	$ 4,579,556.10	$ 6,295,478.73	$ 76,834.54	$ 39,096.10

*Enter as a negative. This is the amount of taxes pre-paid for next year as authorized by RSA 80:52-a.

(Be sure to indicate a positive amount in the Property Taxes actually remitted to the treasurer.)

MS-61

TAX COLLECTOR'S REPORT

For the Municipality of WINCHESTER Year Ending 06/30/2014

DEBITS

UNREDEEMED & EXECUTED LIENS	2014	PRIOR LEVIES 2013	2012	2011+
Unredeemed Liens Beginning of FY		$ 5,192.74	$ 523,019.19	$ 419,007.73
Liens Executed During FY	$ 0.00	$ 662,940.57	$ 0.00	$ 0.00
Unredeemed Elderly Liens Beg. of FY		$ 0.00	$ 0.00	$ 0.00
Elderly Liens Executed During FY	$ 0.00	$ 0.00	$ 0.00	$ 0.00
Interest & Costs Collected	$ 0.00	$ 1,351.51	$ 28,304.56	$ 89,974.62
TOTAL LIEN DEBITS	$ 0.00	$ 669,484.82	$ 551,323.75	$ 508,982.35

CREDITS

REMITTED TO TREASURER		2014	PRIOR LEVIES 2013	2012	2011+
Redemptions		$ 0.00	$ 73,070.07	$ 169,774.91	$ 246,880.28
Interest & Costs Collected	#3190	$ 0.00	$ 1,351.51	$ 28,304.56	$ 89,974.62
Abatements of Unredeemed Liens		$ 0.00	$ 11,729.83	$ 357.19	$ 14,427.95
Liens Deeded to Municipality		$ 0.00	$ 6,552.85	$ 5,979.75	$ 6,421.97
Unredeemed Liens End of FY	#1110	$ 0.00	$ 576,780.56	$ 346,907.34	$ 151,277.53
Unredeemed Elderly Liens End of FY		$ 0.00	$ 0.00	$ 0.00	$ 0.00
TOTAL LIEN CREDITS		$ 0.00	$ 669,484.82	$ 551,323.75	$ 508,982.35

Does your muncipality commit taxes on a semi-annual basis (RSA 76:15-a) ? _____

Under penalties of perjury, I declare that I have examined the information contained in this form and to the best of my belief it is true, correct and complete.

TAX COLLECTOR'S SIGNATURE James M Tetreault DATE 10-27-2014

James M Tetreault

TOWN CLERK FINANCIAL REPORT

07/01/2013 – 06/30/2014

User ID	(All)

Sum of Point of sale amount	Month												
Discription	1	2	3	4	5	6	7	8	9	10	11	12	Grand Total
dogs	$99.00	$585.00	$529.50	$1,439.50	$682.00	$208.00	$152.00	$167.00	$98.00	$104.00	$76.00		$4,140.00
registrations	$40,741.14	$43,389.89	$52,137.58	$48,825.57	$46,840.20	$58,013.28	$43,657.60	$45,836.90	$45,217.50	$45,210.00	$48,922.20	$35,393.50	$554,185.36
pole license	$10.00												$10.00
dog fines	$100.00	$50.00	$25.00	$325.00	$150.00		$25.00	$102.00		$25.00	$25.00	$50.00	$877.00
dog		$43.00					$2.00				$8.00		$53.00
bad check	$130.00		$45.00	$40.00				$100.00	$50.00	$25.00			$390.00
marriage license	$90.00	$90.00		$225.00	$360.00	$180.00	$90.00	$181.00	$45.00	$135.00	$45.00	$90.00	$1,531.00
ucc fees		$150.00			$270.00		$675.00			$390.00			$1,485.00
2nd copy abstract	$50.00						$90.00		$150.00			$10.00	$300.00
abstracts	$120.00	$30.00	$190.00	$325.00	$155.00	$75.00	$200.00	$75.00	$135.00	$120.00	$180.00	$90.00	$1,695.00
parking violation		$10.00	$10.00	$30.00	$20.00		$10.00	$20.00					$100.00
nsf fees											$50.00	$25.00	$75.00
dump sticker	$22.00	$123.00	$153.00	$689.00	$270.00	$213.00							$1,470.00
filing fees'						$2.00							$2.00
voter checklist						$125.00							$125.00
dump sticker richmond						$20.00							$20.00
Grand Total	$41,362.14	$44,470.89	$53,090.08	$51,899.07	$48,747.20	$58,836.28	$44,901.60	$46,481.90	$45,695.50	$46,009.00	$49,306.20	$35,658.50	$566,458.36

TREASURER'S REPORT

AMBULANCE BILLING ACCOUNT		
Balance on July 1, 2013	**$**	**166,773.76**
Receipts	$	58,095.35
Selectmen's Orders	$	57,947.09
Balance on June 30, 2014	**$**	**166,922.03**

AMBULANCE DONATIONS		
Balance on July 1, 2013	**$**	**10,455.00**
Receipts	$	795.00
Interest	$	0.75
Selectmens Orderd	$	3,826.00
Balance on June 30, 2014	**$**	**7,424.75**

BEACH ACCOUNT		
Balance on July 1, 2013	**$**	**7,627.13**
Receipts	**$**	**1,097.76**
Selectmen's Orders	$	1,466.50
Balance on June 30, 2014	**$**	**7,258.39**

COMMUNITY DEV. GRANT		
Balance on July 1, 2013	**$**	**18,448.64**
Interest	$	1.81
Selectmen's Orders	$	50.00
Balance on June 30, 2014	**$**	**18,400.45**

CONSERVATION COMMISSION		
Balance on July 1, 2013	**$**	**99,575.50**
Receipts	$	6,589.81
INTEREST EARNED		
MBIA	$	20.88
Commission Orders	$	7,585.00
Balance on June 30, 2014	$	98,601.19
PROOF OF BALANCE		
TD Bank	$	17,053.31
MBIA	$	81,547.88
Balance on June 30, 2014	**$**	**98,601.19**

POLICE OUTSIDE ACTIVITIES FUND		
Balance on July 1, 2013	**$**	**14,067.98**
Receipts	$	24,473.95
Selectmen's Orders	$	23,290.76
Balance on June 30, 2014	**$**	**15,251.17**

CROTEAU BOND		
Balance on July 1, 2013	**$**	**1,006.05**
Interest	$	0.38
Balance on June 30, 2014	**$**	**1,006.43**

DRUG FORFEITURE FUND		
Balance on July 1, 2013	**$**	**315.00**
Balance on June 30, 2014	**$**	**315.00**

EXCAVATION TAX		
Balance on July 1, 2013	**$**	**58.33**
Interest	**$**	**0.03**
Balance on June 30, 2014	**$**	**58.39**

FIRE DONATIONS ACCOUNT		
Balance on July 1, 2013	**$**	**2,497.07**
Interest	$	1.25
Balance on June 30, 2014	**$**	**2,498.32**

HAZARD MITIGATION		
Balance on July 1, 2013	**$**	**500.00**
Balance on June 30, 2014	**$**	**500.00**

PANDEMIC PLANNING		
Balance on July 1, 2013	**$**	**1,575.00**
Balance on June 30, 2014	**$**	**1,575.00**

PISTOL PERMITS		
Balance on July 1, 2013	**$**	**1,132.66**
Receipts	$	1,010.00
Selectmen's Orders	$	557.50
Balance on June 30, 2014	**$**	**1,585.16**

SEWER SRF FUND		
Balance on July 1, 2013	**$**	**99.49**
Receipts	$	1,495.92
Selectmen's Orders	$	1,495.92
Balance on June 30, 2014	**$**	**99.49**

TREASURER'S REPORT

RETAINAGE ACCT. WESTON & SAMPSON		
Balance on July 1, 2013	**$**	**97,003.00**
Interest	$	48.51
Balance on June 30, 2014	**$**	**97,051.51**

RETAINAGE ACCT. INSITUFORM		
Balance on July 1, 2013	**$**	**1,868.60**
Interest	$	0.65
Selectmen's Orders	$	1,869.25
Balance on June 30, 2014	**$**	**-**

REVITALIZATION		
Balance on July 1, 2013	**$**	**2,665.27**
Receipts	$	200.10
Selectmen's Orders	$	220.03
Balance on June 30, 2014	**$**	**2,645.24**



CODE ENFORCEMENT		
Balance on April 8, 2013	**$**	**54,155.86**
Selectmen's Orders	$	52,036.42
Balance on June 30, 2014	**$**	**2,119.44**

THAYER LIBRARY GRANT		
Balance on March 5, 2013	**$**	**617.19**
Bank Adjustment	$	56.81
Receipts	$	1,150.00
Selectmen's Orders	$	1,792.00
Bank Fees	$	32.00
Balance on June 30, 2014		**-**

CDBG- WINCHESTER LEARNING CTR.		
Balance on July 1, 2013	**$**	**-**
Receipts	$	9,962.00
Selectmen's Orders	$	9,962.00
Balance on June 30, 2014	**$**	**-**

CDBG- WINCHESTER LEARNING CTR.		
Balance on July 1, 2013	**$**	**-**
Receipts	$	2,152.00
Selectmen's Orders	$	2,152.00
Balance on June 30, 2014	**$**	**-**

SEWER DEPARTMENT		REPORT
Balance on July 1, 2013	**$**	**127,493.76**
RECEIPTS		
Sewer User Fees	$	382,087.23
Interest	$	9,953.25
INTEREST EARNED		
Credit	$	420.10
Bank Credit	$	55.00
Misc. Receipts	$	8,073.64
Voided Check	$	8,370.28
TOTAL RECEIPTS	**$**	**408,904.40**
Less Payments	$	418,930.65
BALANCE	**$**	**117,917.51**
PROOF OF BALANCE		
Checking Account Balance	**$**	**117,917.51**
Balance on June 30, 2014	**$**	**117,917.51**

WATER DEPARTMENT		REPORT
Balance on July 1, 2013	**$**	**99,137.10**
RECEIPTS		
Water User Fees	$	290,357.67
Interest	$	6,343.79
INTEREST EARNED		
Credit	$	9,646.66
Misc.	$	3,760.49
Voided Check	$	1,105.20
TOTAL RECEIPTS	**$**	**311,213.81**
Less Payments	$	271,076.29
BALANCE	**$**	**139,274.62**
PROOF OF BALANCE		
Checking Account Balance	**$**	**139,274.62**
Savings Account Balance		
Balance on June 30, 2014	**$**	**139,274.62**

TREASURER'S REPORT

GENERAL FUND REPORT		
Balance on July 1, 2013	**$**	**2,849,776.76**
RECEIPTS		
Treasurer Deposits	$	908,926.32
Deputy Treasurer Deposits	$	-
Town Clerk Deposits	$	566,458.36
Tax Collector Deposits	$	9,243,640.58
INTEREST EARNED		
Bank of NH	$	715.85
Money Market	$	390.18
MBIA	$	15.63
OTHER		
Voided Checks	$	13,842.63
Electronic Deposit	$	507,315.26
TAN	$	3,000,000.00
Bank Fees	$	50.00
Corrections	$	0.03
Transfer from Money Mkt.	$	1,047,742.16
TOTAL RECEIPTS	**$**	**15,289,097.00**
Less Selectmen's Orders	$	8,952,444.13
Winchester School District	$	5,308,357.06
Bank Fees	$	45.93
Transfer from Money Mkt.	$	150,000.00
Transfer to Sewer	$	150.00
Transfer to Water	$	-
Balance on June 30, 2014	**$**	**3,727,876.64**
PROOF OF BALANCE		
CHECKING		
Bank of NH	$	927,090.79
SAVINGS		
Savings Bank of Walpole	$	99,970.00
MBIA	$	61,570.44
Gazeco Account	$	508.28
Money Market	$	2,638,437.13
Balance on June 30, 2014	**$**	**3,727,876.64**

Respectfully Submitted,

Ruth M. Tatro

Ruth M. Tatro

Treasurer

MS-10

REPORT OF COMMON TRUST FUND INVESTMENTS

Town/City Of: Winchester **For Year Ended:** 06/30/14

CERTIFICATE

Under penalties of perjury, I declare that I have examined the information contained in this form and to the best of my belief it is true, correct and complete.

Kenneth C. Cole
KENNETH COLE

Theodore G. Whipple
THEODORE G. WHIPPLE

Harvey J. Sleeper
HARVEY J. SLEEPER

Print and sign

Signed by the Trustees of Trust Funds on this date July 24, 2014

REMINDERS FOR TRUSTEES

1. **SIGNATURES** - Print and sign on lines provided above.

2. **INVESTMENT POLICY** - RSA 31:25 requires the trustees to adopt an investment policy and review and confirm this policy at least annually. A copy of this policy must be filed with the Director of Charitable Trusts (RSA 31:25, 34:5, 35:9).

3. **PROFESSIONAL BANKING AND BROKERAGE ASSISTANCE** - RSA 31:38-a enables you to have a professional banking or brokerage firm assist you in performing your trustee duties. Refer to the law for further information. Attributable expenses may be charged against the trust funds involved, however, please be advised the fees can be taken from income only and not from principal.

4. **WEB SITE** - A trustee handbook can be down loaded from the web site for the Attorney General's Charitable Trust Division. www.doj.nh.gov/charitable.

5. **FAIR VALUE** - Fold and complete page 4 to disclose the fair value (market value) of principal only. This information may be obtained from financial publications or from your professional banker or broker.

6. **CAPITAL RESERVE FUND** - Must be kept in a separate account and not intermingled with any other funds of the municipality (RSA 35:9).

7. **WHEN and WHERE TO FILE** - By March 1 if filing for a calendar year and by September 1 if filing for optional fiscal year. See addresses on page 4 of this form. If you hold funds for the school, the school business administrator will also need a copy for the school's financial report.

FOR DRA USE ONLY

State of New Hampshire
Department of Revenue Administration
Municipal Services Division
PO Box 487, Concord, NH 03302-0487
(603) 271-3397

MS-10
Rev. 08/09

CHARTER TRUST COMPANY

MS-10 Town of Winchester, Common Funds
July 2013 - June 2014

Account #5051912110

HOW INVESTED		PRINCIPAL						INCOME	MARKET VALUE	
# of Shares or Other Units	Description of Investment (Names of Banks, Stocks, Bonds, etc.)	Beginning Year Balance	Purchases	Cash Capital Gains	Proceeds from Sales	Gains/Losses from Sales	Year End Balance	Income During Year	Beginning Year Market Value	Year End Market Value
MONEY MARKET FUNDS										
40,738.35	Government II Money Market Fund 033 TCGXX	73,161.57	137,369.03	-	169,792.25	-	40,738.35	4.88	73,161.57	40,738.35
	Total Cash & Equivalents	*73,161.57*	*137,369.03*	-	*169,792.25*	-	*40,738.35*	*4.88*	*73,161.57*	*40,738.35*
CORPORATE & FOREIGN BONDS										
-	Total Cap CDA LTD 1.6250% 1/28/2014	24,927.75	-	-	25,000.00	72.25	-	406.26	25,167.25	-
-	United Parcel Service Inc 3.8750% 4/1/2014	25,410.50	-	-	25,000.00	(410.50)	-	968.76	25,631.25	-
25,000.000	Novartis Capital Corp 2.9000% 4/24/2015	25,117.25	-	-	-	-	25,117.25	725.00	26,059.25	25,532.00
25,000.000	Thermo Fisher Scientific Inc 1.85% 1/15/2018	25,005.25	-	-	-	-	25,005.25	462.50	24,200.25	25,107.00
25,000.000	Praxair Inc 3.00% 09/01/21	-	25,205.25	-	-	-	25,205.25	(10.42)	-	25,540.50
25,000.000	United Technologies Corp 3.10% 06/01/22	-	25,166.50	-	-	-	25,166.50	180.83	-	25,322.50
25,000.000	Nucor Corp. 4.00% 08/01/23	-	24,658.00	-	-	-	24,658.00	311.12	-	25,902.00
25,000.000	Colgate Palmolive Co 3.25% 03/15/24	-	25,089.25	-	-	-	25,089.25	(110.59)	-	25,445.75
	Total Corporate & Foreign Bonds	*100,460.75*	*100,119.00*	-	*50,000.00*	*(338.25)*	*150,241.50*	*2,933.46*	*101,058.00*	*152,849.75*
COMMON EQUITY										
200.000	Abbott Labs	5,481.13	-	-	-	-	5,481.13	144.00	6,976.00	8,180.00
150.000	Abbie Inc	5,943.82	-	-	2,542.95	993.39	4,394.26	303.00	8,268.00	8,466.00
200.000	Air Products & Chemicals Inc	17,446.63	-	-	2,676.45	686.28	15,456.46	615.50	20,603.25	25,724.00
200.000	Allstate Corp	6,605.98	-	-	-	-	6,605.98	206.00	9,624.00	11,744.00
50.000	Amazon.com Inc	10,498.00	-	-	-	-	10,498.00		13,884.50	16,239.00
455.000	Apple Inc	3,454.75	-	-	-	-	3,454.75	808.60	25,774.45	42,283.15
850.000	AT&T Inc	30,228.34	-	-	1,689.97	(298.93)	28,239.44	1,569.50	31,860.00	30,056.00

CHARTER TRUST COMPANY

MS-10 Town of Winchester, Common Funds
July 2013 - June 2014

Account #5051912110

HOW INVESTED		PRINCIPAL						INCOME	MARKET VALUE	
# of Shares or Other Units	Description of Investment (Names of Banks, Stocks, Bonds, etc.)	Beginning Year Balance	Purchases	Cash Capital Gains	Proceeds from Sales	Gains/Losses from Sales	Year End Balance	Income During Year	Beginning Year Market Value	Year End Market Value
200.000	Boeing Co	18,816.75	-	-	8,485.84	2,029.09	12,360.00	510.25	28,171.00	25,446.00
300.000	Chevron Corporation	14,635.50	-	-	-	-	14,635.50	1,221.00	35,502.00	39,165.00
1,000.000	Cisco Systems Inc	22,718.82	2,468.00	-	-	-	25,186.82	683.00	21,901.50	24,850.00
550.000	Conocophillips	23,785.52	-	-	-	-	23,785.52	1,518.00	33,275.00	47,151.50
200.000	Deere & Co	14,005.57	-	-	-	-	14,005.57	408.00	16,250.00	18,110.00
50.000	Diaego PLC	5,665.92	-	-	-	-	5,665.92	160.00	5,747.50	6,363.50
325.000	Dominion Resources Inc	15,210.50	-	-	5,123.20	2,156.20	12,243.50	825.94	22,728.00	23,244.00
450.000	Du Pont E I De Nemours & Co	16,121.23	-	-	-	-	16,121.23	810.00	23,625.00	29,448.00
200.000	Ecolab Inc	13,423.98	-	-	-	-	13,423.98	202.00	17,038.00	22,268.00
350.000	Emerson Electric Co	8,793.75	-	-	-	-	8,793.75	595.00	19,089.00	23,226.00
350.000	Exxon Mobil Corp	13,038.83	-	-	-	-	13,038.83	903.00	31,622.50	35,238.00
325.000	First Energy Corp	10,751.98	2,386.74	-	-	-	13,138.72	482.00	9,335.00	11,284.00
450.000	General MLS Inc	12,784.50	-	-	-	-	12,784.50	697.50	21,838.50	23,643.00
20.000	Google Inc Class C	-	-	-	-	-	5,474.09	-	-	11,505.60
20.000	Google Incorporated Class A	10,933.88	-	-	-	-	5,459.79	-	17,607.40	11,693.40
250.000	Hartford Finl Svcs Group Inc	5,017.38	-	-	-	-	5,017.38	137.50	7,730.00	8,952.50
125.000	Home Depot Inc	5,516.88	-	-	1,902.96	983.48	4,597.40	224.75	11,620.50	10,120.00
400.000	Intel Corp	7,175.73	-	-	-	-	7,175.73	360.00	9,692.00	12,360.00
75.000	International Business Machines Corp	9,237.09	-	-	4,598.91	2,045.11	6,683.29	367.50	19,111.00	13,595.25
325.000	Johnson & Johnson	11,791.51	-	-	2,173.21	1,330.96	10,949.26	887.50	30,051.00	34,001.50

CHARTER TRUST COMPANY

MS-10 Town of Winchester, Common Funds
July 2013 - June 2014

Account #5051912110

HOW INVESTED		PRINCIPAL						INCOME	MARKET VALUE	
# of Shares or Other Units	Description of Investment (Names of Banks, Stocks, Bonds, etc.)	Beginning Year Balance	Purchases	Cash Capital Gains	Proceeds from Sales	Gains/Losses from Sales	Year End Balance	Income During Year	Beginning Year Market Value	Year End Market Value
200.000	Johnson Controls Inc	6,700.00	-	-	-	-	6,700.00	164.00	7,158.00	9,986.00
400.000	JP Morgan Chase & Co	23,301.86	-	-	5,189.00	(71.00)	18,041.86	684.00	26,395.00	23,048.00
200.000	Kinder Morgan Incorporated	7,593.98	-	-	-	-	7,593.98	328.00	7,630.00	7,252.00
166.000	Kraft Foods Group Inc	5,190.03	-	-	-	-	5,190.03	344.45	9,274.42	9,951.70
500.000	Lilly Eli & Co	17,040.63	-	-	-	-	17,040.63	980.00	24,560.00	31,085.00
175.000	McDonalds Corp	9,827.75	-	-	-	-	9,827.75	560.00	17,325.00	17,629.50
125.000	McKesson Corporation	12,052.49	-	-	4,415.67	2,406.92	10,043.74	132.00	17,175.00	23,276.25
500.000	Medtronic Inc	18,016.77	-	-	-	-	18,016.77	560.00	25,735.00	31,880.00
250.000	Mondelez International Inc	4,819.56	-	-	-	-	4,819.56	137.50	7,132.50	9,402.50
100.000	National Grid PLC	5,781.90	-	-	-	-	5,781.90	314.82	5,667.00	7,438.00
250.000	Nextera Energy Inc	8,238.75	-	-	-	-	8,238.75	692.50	20,370.00	25,620.00
250.000	Nike Inc CL B	9,571.27	-	-	3,744.93	2,145.22	7,971.56	252.00	19,104.00	19,387.50
250.000	Norfolk Southern Corp	11,147.00	-	-	-	-	11,147.00	530.00	18,162.50	25,757.50
500.000	Paychex Inc	15,375.95	-	-	-	-	15,375.95	700.00	18,255.00	20,780.00
250.000	Pepsico Inc	17,827.50	-	-	-	-	17,827.50	589.39	20,447.50	22,335.00
1,000.000	Pfizer Inc	25,889.89	-	-	-	-	25,889.89	1,000.00	28,010.00	29,680.00
300.000	Proctor & Gamble Co	17,315.00	-	-	-	-	17,315.00	734.43	23,097.00	23,577.00
500.000	Southern Company	16,574.51	-	-	-	-	16,574.51	1,023.75	22,065.00	22,690.00
150.000	United Technologies Corp	11,450.50	-	-	5,042.67	2,020.17	8,428.00	359.13	18,588.00	17,317.50
600.000	Verizon Communications	12,257.25	-	-	-	-	12,257.25	1,263.00	30,204.00	29,358.00

CHARTER TRUST COMPANY

MS-10 Town of Winchester, Common Funds
July 2013 - June 2014

Account #5051912110

HOW INVESTED		PRINCIPAL						INCOME	MARKET VALUE	
# of Shares or Other Units	Description of Investment (Names of Banks, Stocks, Bonds, etc.)	Beginning Year Balance	Purchases	Cash Capital Gains	Proceeds from Sales	Gains/Losses from Sales	Year End Balance	Income During Year	Beginning Year Market Value	Year End Market Value
	Total Closed End Intl Equity Funds	*32,471.38*	*9,594.70*	-	-	-	*42,066.08*	*980.79*	*30,711.50*	*46,004.70*
CLOSED END DOMESTIC EQUITY										
250.000	iShares TR S&P Midcap 400 Index Fund	25,309.75	-	-	-	-	25,309.75	551.51	28,875.00	35,770.00
150.000	iShares TR S&P Smallcap 600 Index Fund	11,333.99	-	-	-	-	11,333.99	224.34	13,546.50	16,813.50
	Total Closed End Domesic Equity Securities	*36,643.74*	-	-	-	-	*36,643.74*	*775.85*	*42,421.50*	*52,583.50*
TAXABLE FIXED INCOME										
6,129.260	Vanguard GNMA Fund Adminral #536	63,041.06	-	-	-	-	63,041.06	1,671.26	64,234.64	65,828.25
13,557.556	Vanguard Intermediate Term Investment Grade Admiral Fund #571	133,909.82	-	1,581.83	-	-	135,491.65	4,399.87	131,003.82	134,762.11
3,995.644	Vanguard Intermediate Term Investment Grade Admiral Fund #571	20,314.19	-	234.51	-	-	20,548.70	652.21	19,420.91	19,978.07
13,345.721	Vanguard Short-Term Investment Grade Fund Admiral #539	141,549.61	-	293.08	-	-	141,842.69	2,843.40	141,974.22	143,733.42
940.631	Vanguard Short-Term Investment Grade Fund Admiral #539	10,063.52	-	20.66	-	-	10,084.18	200.31	10,006.60	10,130.60
6,106.087	Vanguard Total Bond Market Index Signal #1351	62,938.93	-	54.92	-	-	62,993.85	1,700.30	65,096.67	66,128.92
	Total Taxable Fixed Income Funds	*431,817.13*	-	*2,185.00*	-	-	*434,002.13*	*11,467.35*	*431,736.86*	*440,561.37*
CLOSED END FIXED INCOME										
250.000	iShares Core Total US Bond Market ETF	27,542.93	-	-	-	-	27,542.93	602.53	26,802.50	27,350.00
200.000	iShares JP Morgan Emerging Bond Fund	11,041.19	12,117.90	-	-	-	23,159.09	706.59	9,857.70	23,054.00
150.000	iShares S&P Citigroup International Treasury Bond Fund	15,539.99	-	-	-	-	15,539.99	242.05	14,470.50	15,789.00
	Total Closed End Fixed Income	*54,124.11*	*12,117.90*	-	-	-	*66,242.01*	*1,551.17*	*51,130.70*	*66,193.00*
DOMESTIC EQUITY MUTUAL FUNDS										
102.787	Vanguard Equity Income Fund Admiral #565	3,688.00	-	167.50	-	-	3,855.50	174.63	5,753.00	6,805.53

CHARTER TRUST COMPANY

MS-10 Town of Winchester, Common Funds
July 2013 - June 2014

Account #5051912110

HOW INVESTED		PRINCIPAL						INCOME	MARKET VALUE	
# of Shares or Other Units	Description of Investment (Names of Banks, Stocks, Bonds, etc.)	Beginning Year Balance	Purchases	Cash Capital Gains	Proceeds from Sales	Gains/Losses from Sales	Year End Balance	Income During Year	Beginning Year Market Value	Year End Market Value
447.573	Vanguard 500 Index Fund Signal #1340	41,881.78	-	-	-	-	41,881.78	1,223.67	54,733.70	66,853.98
	Total Domestic Equity Mutual Funds	*45,569.78*	-	*167.50*	-	-	*45,737.28*	*1,398.30*	*60,486.70*	*73,659.51*
FEES										
	Banking Assistance Fees (1)	-	-	-	-	-	-	(15,123.56)	-	-
	TOTAL FUNDS	1,431,958.99	280,168.89	2,352.50	281,329.20	18,401.55	1,451,552.73	33,943.29	1,762,767.85	1,977,920.03

(1) $15,123.56 Posted to Income

MS-9

REPORT OF TRUST AND CAPITAL RESERVE FUNDS

$	2,187,867.19

Please insert the total of **ALL** funds here

Town/City Of: Winchester **For Year Ended:** 06/30/14

CERTIFICATE

Under penalties of perjury, I declare that I have examined the information contained in this form and to the best of my belief it is true, correct and complete.

Kenneth A. Cole
KENNETH COLE

Theodore G. Whipple
THEODORE G. WHIPPLE

Harvey J. Sieran
HARVEY J. SIERAN

Print and sign

Signed by the Trustees of Trust Funds

on this date July 24, 2014

REMINDERS FOR TRUSTEES

1. SIGNATURES - Print and sign on lines provided above.

2. INVESTMENT POLICY - RSA 31:25 requires the trustees to adopt an investment policy and review and confirm this policy at least annually. A copy of this policy must be filed with the Director of Charitable Trusts (RSA 31:25, 34:5, 35:9).

3. PROFESSIONAL BANKING AND BROKERAGE ASSISTANCE- RSA 31:38-a enables you to have a professional banking or brokerage firm assist you in performing your trustee duties. Refer to the law for further information. Attributable expenses may be charged against the trust fund involved, however, please be advised the fees can be taken from income only and not from principal.

4. WEB SITE - A trustee handbook can be down loaded from the web site for the Attorney General's Charitable Trust Division. www.doj.nh.gov/charitable

5. FAIR VALUE - Fold and complete page 4 to disclose the fair value (market value) of principal only. This information may be obtained from financial publications or from your professional banker or broker.

6. CAPITAL RESERVE FUND - Must be kept in a separate account and not intermingled with any other funds of the municipality (RSA 35:9).

7.WHEN and WHERE TO FILE - By March 1 if filing for a calendar year and by September 1 if filing for optional fiscal year. See addresses on page 4 of this form. If you hold funds for the school, the school business administrator will also need a copy for the school's financial report.

FOR DRA USE ONLY

State of New Hampshire
Department of Revenue Administration
Municipal Services Division
PO Box 487, Concord, NH 03302-0487
(603) 271-3397

MS-9
Rev. 08/09

CHARTER TRUST COMPANY

Town of Winchester, Capital Reserve Funds
MS-9 for Year Ending June 30, 2014

				PRINCIPAL					INCOME					
					ANNUAL TOTALS					ANNUAL TOTALS				
DATE	TRUST NAME	PURPOSE	HOW INVESTED	BALANCE 07/01/13	FUNDS	GAIN/ LOSS	EXPEND	BALANCE 06/30/14	BALANCE 07/01/13		INCOME	EXPEND	BALANCE 06/30/14	BALANCE 06/30/14
	Ambulance	8000004111	Capital Res	13,541.63	-	-	-	13,541.63	3,787.73	-	-	-	3,787.73	17,329.36
	Fire/Rescue Vehicles	CLOSED	Capital Res	-	-	-	-	-	-	-	-	-	-	-
	Water Improvements	8000004118	Capital Res	116,086.98	50,000.00	-	(60,480.62)	105,606.36	2,841.12	-	8.71	-	2,849.83	108,456.19
	Sewer Improvements	8000004117	Capital Res	165,714.69	125,000.00	-	(196,782.49)	93,932.20	952.92	-	13.50	-	966.42	94,898.62
	Highway Equipment	8000004112	Capital Res	2,277.54	17,500.00	-	-	19,777.54	773.35	-	2.98	-	776.33	20,553.87
	Computers	8000004115	Capital Res	1,444.28	5,000.00	-	-	6,444.28	159.29	-	-	-	159.29	6,603.57
	School Building Improvements	8000004113	Capital Res	135,470.68	25,000.00	-	-	160,470.68	41,889.12	-	18.25	-	41,907.37	202,378.05
	Fire Apparatus	8000004499	Capital Res	7,641.80	10,000.00	-	-	17,641.80	2,304.45	-	-	-	2,304.45	19,946.25
2006	Police Cruiser	8000004705	Capital Res	1.01	-	-	-	1.01	347.09	-	-	-	347.09	348.10
2006	Assessing & Revaluation	8000004704	Capital Res	57,401.16	14,000.00	-	-	71,401.16	469.11	-	7.30	-	476.41	71,877.57
2006	Town Hall Upgrades	8000004702	Capital Res	-	15,000.00	-	-	15,000.00	1.00	-	-	-	1.00	15,001.00
2006	Bridge Reconstruction	8000004703	Capital Res	31,667.90	25,000.00	-	(55,495.16)	1,172.74	3,010.23	-	2.64	-	3,012.87	4,185.61
2007	Special Education	8000004744	Capital Res	0.08	100,000.00	-	-	100,000.08	3,811.88	-	3.21	-	3,815.09	103,815.17
2012	Invasive Plants	8000005755	Capital Res	3,700.06	3,300.00	-	(2,448.25)	4,551.81	-	-	-	-	-	4,551.81
2012	Emergency	8000005757	Capital Res	5,000.10	-	-	-	5,000.10	-	-	-	-	-	5,000.10
2012	Conant Library	8000005758	Capital Res	41,359.80	20,000.00	-	-	61,359.80	2.76	-	6.63	-	9.39	61,369.19
				581,307.71	409,800.00	-	(315,206.52)	675,901.19	60,350.05	-	63.22	-	60,413.27	736,314.46

CHARTER TRUST COMPANY

Town of Winchester, General Maintenance

MS-9 for Year Ending June 30, 2014

					PRINCIPAL - SUB - ACCOUNT #5051912110					INCOME - SUB - ACCOUNT #5051912110					
						ANNUAL TOTALS					ANNUAL TOTALS				
DATE	TRUST NAME	PURPOSE	HOW INVESTED	% OF TOTAL	BALANCE 07/01/13	NEW FUNDS	GAIN/ LOSS	EXPEND	BALANCE 06/30/14	BALANCE 07/01/13	Gross Income	Mgmnt Fees	Transf/ Income/ Exp	BALANCE 06/30/14	TOTAL
1998	Alexander,Janice M & Miner,Robert J	Cemetery	Stcks & Bnds	5.28%	342.37	-	7.48	-	349.86	175.45	18.26	(5.57)	-	188.14	538.00
1999	Blanchard, Elizabeth	Cemetery	Stcks & Bnds	4.29%	288.18	-	6.08	-	294.25	132.52	14.84	(4.53)	-	142.83	437.08
1999	Borgesen, Bendt & Karsten	Cemetery	Stcks & Bnds	5.36%	360.22	-	7.60	-	367.82	165.65	18.55	(5.66)	-	178.54	546.35
1999	Budzik, Alexander & Rose Marie	Cemetery	Stcks & Bnds	2.14%	144.09	-	3.04	-	147.13	66.26	7.42	(2.26)	-	71.41	218.54
1998	Carpenter, Mildred M	Cemetery	Stcks & Bnds	2.63%	171.19	-	3.73	-	174.92	87.26	9.11	(2.78)	-	93.59	268.51
1998	Clark, Eugene W	Cemetery	Stcks & Bnds	5.27%	342.36	-	7.47	-	349.83	174.51	18.23	(5.56)	-	187.18	537.01
1999	Cooke, Robert, Sandra & Melanie	Cemetery	Stcks & Bnds	6.43%	432.26	-	9.12	-	441.38	198.78	22.26	(6.70)	-	214.24	655.63
1997	Cor, Kenneth & Van	Cemetery	Stcks & Bnds	6.58%	427.96	-	9.34	-	437.30	218.15	22.79	(6.95)	-	233.98	671.28
1999	Fiorulla, Joseph & Gail M	Cemetery	Stcks & Bnds	2.14%	144.09	-	3.04	-	147.13	66.26	7.42	(2.26)	-	71.41	218.54
1999	Fosdick, Francis W. & Frances A	Cemetery	Stcks & Bnds	2.14%	144.09	-	3.04	-	147.13	66.26	7.42	(2.26)	-	71.41	218.54
1997	Foster, David A	Cemetery	Stcks & Bnds	5.27%	342.36	-	7.47	-	349.83	174.51	18.23	(5.56)	-	187.18	537.01
1997	Freistadt, Matthew & Wendy	Cemetery	Stcks & Bnds	1.32%	85.59	-	1.87	-	87.46	43.62	4.56	(1.39)	-	46.79	134.24
1920	Herman, Edson R & Nina	Cemetery	Stcks & Bnds	5.27%	342.36	-	7.47	-	349.83	174.51	18.23	(5.56)	-	187.18	537.01
1999	Hoffman, David W & Donna K	Cemetery	Stcks & Bnds	4.29%	288.18	-	6.08	-	294.25	132.52	14.84	(4.53)	-	142.83	437.08
1999	Holloway, Beryl R. & Leonard L	Cemetery	Stcks & Bnds	2.14%	144.09	-	3.04	-	147.13	66.26	7.42	(2.26)	-	71.41	218.54
1999	Holloway, Roger & Lorraine	Cemetery	Stcks & Bnds	4.29%	288.18	-	6.08	-	294.25	132.52	14.84	(4.53)	-	142.83	437.08
1995	Kulick, Ann	Cemetery	Stcks & Bnds	4.29%	288.18	-	6.08	-	294.25	132.52	14.84	(4.53)	-	142.83	437.08
1999	LaFortune Sr., James E.	Cemetery	Stcks & Bnds	4.29%	288.18	-	6.08	-	294.25	132.52	14.84	(4.53)	-	142.83	437.08
1999	Mackay, Allan & Helen	Cemetery	Stcks & Bnds	4.29%	288.18	-	6.08	-	294.25	132.52	14.84	(4.53)	-	142.83	437.08
1999	Miller, Theodore R. & Frances	Cemetery	Stcks & Bnds	2.14%	144.09	-	3.04	-	147.13	66.26	7.42	(2.26)	-	71.41	218.54
1999	Nelson, Guy L & Beverly L	Cemetery	Stcks & Bnds	4.29%	288.18	-	6.08	-	294.25	132.52	14.84	(4.53)	-	142.83	437.08
1999	Pratt, Irene A	Cemetery	Stcks & Bnds	4.29%	288.18	-	6.08	-	294.25	132.52	14.84	(4.53)	-	142.83	437.08
1999	Suleski, Daniel & Phyllis	Cemetery	Stcks & Bnds	1.07%	72.06	-	1.52	-	73.58	33.13	3.71	(1.13)	-	35.71	109.30
1997	Whippie, Richard F & Marion L	Cemetery	Stcks & Bnds	5.27%	342.36	-	7.47	-	349.83	174.51	18.23	(5.56)	-	187.18	537.01
1997	Wilmerton, Harold H. & Betty R	Cemetery	Stcks & Bnds	5.27%	342.35	-	7.47	-	349.82	174.51	18.23	(5.56)	-	187.17	537.00
				100.0%	6,629.31	-	(21.95)	-	6,771.13	3,186.05	43.16	(7.32)	-	3,426.56	10,197.69

CHARTER TRUST COMPANY

Town of Winchester, Common Fund
MS-9 for Year Ending June 30, 2014

					PRINCIPAL - ACCOUNT #5051912110					INCOME - ACCOUNT #5051912110					
						ANNUAL TOTALS					ANNUAL TOTALS				
DATE	TRUST NAME	PURPOSE		% OF TOTAL	BALANCE 07/01/13	NEW FUNDS	GAIN/ LOSS	EXPEND	BALANCE 06/30/14	BALANCE 07/01/13	Gross Income	Mgmnt Fees	Trans/ Income/ Exp	BALANCE 06/30/14	TOTAL
1917	WINCHESTER TOWN BEACH	Beach	Stocks & Bnds	3.78%	53,019.62	-	767.92	-	53,787.54	1,097.76	1,872.40	(571.65)	(1,097.76)	1,300.75	55,088.29
1918	COVERED BRIDGE FUND	Bridge	Stocks & Bnds	0.29%	2,366.56	-	59.06	-	2,425.62	1,721.15	144.16	(44.00)	-	1,821.31	4,246.94
1908	FLORENCE CUTLER	Cemetery	Stocks & Bnds	1.16%	11,410.34	-	240.67	-	11,651.01	5,246.31	587.44	(179.29)	-	5,654.46	17,305.47
1922	AUGUSTAVE PLOZER	Cemetery	Stocks & Bnds	0.19%	1,876.15	-	39.57	-	1,915.72	862.60	96.59	(29.48)	-	929.71	2,845.43
1929	ASHUELOT CEMETERY	Cemetery	Stocks & Bnds	0.34%	3,362.43	-	71.04	-	3,433.47	1,554.11	173.39	(52.92)	-	1,674.59	5,108.06
1907	CONANT LIBRARYCONANT LIBRARY	Library	Stocks & Bnds	25.92%	370,091.28	-	5,315.43	-	375,406.71	1,087.71	12,046.05	(3,952.21)	(8,197.18)	1,884.36	377,291.07
1907	KATHERINE BALL EVERETT	Library	Stocks & Bnds	0.24%	3,348.53	-	48.19	-	3,396.72	30.59	117.31	(35.82)	(96.66)	15.42	3,412.14
1907	HARVEY JEWELL FUND	Library	Stocks & Bnds	0.81%	11,561.31	-	166.40	-	11,727.70	105.62	405.03	(123.68)	(333.71)	53.26	11,780.97
1907	GARDNER C HILL FUND	Library	Stocks & Bnds	0.15%	2,140.01	-	30.80	-	2,170.81	19.55	74.97	(22.89)	(61.77)	9.86	2,180.66
1908	PHILIP A PLAISTRIDGE FD	Library	Stocks & Bnds	4.81%	68,278.59	-	982.71	-	69,261.29	623.76	2,392.03	(730.44)	(1,970.81)	314.53	69,575.82
1912	TARBELL FUNDTARBELL FUND	Library	Stocks & Bnds	0.13%	1,845.32	-	26.56	-	1,871.88	16.86	64.65	(19.74)	(53.27)	8.50	1,880.38
1912	EDITH W ATKINSEDITH W ATKINS	Library	Stocks & Bnds	0.23%	3,207.69	-	46.17	-	3,253.86	29.31	112.38	(34.32)	(92.58)	14.78	3,268.64
1917	WINCHESTER COMMUNITY PARK	Park	Stocks & Bnds	0.56%	7,878.53	-	114.12	-	7,992.65	168.58	278.25	(84.95)	(168.58)	193.30	8,185.95
2003	THEODORE & ELLY VAN HOLM	Scholarship	Stocks & Bnds	1.33%	16,058.37	-	276.05	-	16,334.42	3,034.24	660.57	(201.89)	(1,000.00)	2,492.92	18,827.34
1917	JULIA B THAYER FUND	School	Stocks & Bnds	0.75%	8,525.19	-	154.88	-	8,680.08	2,194.12	378.04	(115.38)	-	2,456.79	11,136.86
1917	MARY G STEARNS EDUCATION	School	Stocks & Bnds	0.31%	3,580.05	-	65.04	-	3,645.09	921.39	158.76	(48.45)	-	1,031.70	4,676.78
2002	TEW SCHOLARSHIP FUND	School	Stocks & Bnds	1.16%	13,189.84	-	239.63	-	13,429.47	3,394.65	584.90	(178.51)	-	3,801.04	17,230.50
2002	JOSH BRADLEY SCHOLARSHIP	School	Stocks & Bnds	0.28%	3,221.05	-	58.08	-	3,279.13	798.51	141.76	(43.27)	-	897.00	4,176.13
2002	PHILIP PRATT SCHOLARSHIP	School	Stocks & Bnds	0.02%	140.32	-	4.27	-	144.59	155.27	10.42	(3.18)	-	162.51	307.11
2002	CLARENCE STAYNOR WALKER SCHOL	School	Stocks & Bnds	0.00%	0.09	-	0.10	-	0.19	6.93	0.25	(0.08)	-	7.10	7.29
2002	GARY WOOD SCHOLARSHIP	School	Stocks & Bnds	0.05%	624.07	-	11.34	-	635.41	160.62	27.67	(8.45)	-	179.85	815.26
2003	KEITH PAQUETTE SCHOLARSHIP	School	Stocks & Bnds	0.08%	807.31	-	17.19	(250.00)	574.49	382.06	40.82	(12.57)	-	410.31	984.80

CHARTER TRUST COMPANY

Town of Winchester, Common Fund
MS-9 for Year Ending June 30, 2014

					PRINCIPAL - ACCOUNT #5051912110					INCOME - ACCOUNT #5051912110					
						ANNUAL TOTALS					ANNUAL TOTALS				
DATE	TRUST NAME	PURPOSE		% OF TOTAL	BALANCE 07/01/13	NEW FUNDS	GAIN/ LOSS	EXPEND	BALANCE 06/30/14	BALANCE 07/01/13	Gross Income	Mgmnt Fees	Trans/ Income/ Exp	BALANCE 06/30/14	TOTAL
2003	COMMUNITY SCHOLARSHIP	School	Stocks & Bnds	0.01%	47.62	-	1.54	(50.00)	(0.84)	59.00	3.54	(1.10)	-	61.43	60.59
1902	COMMON & EVERGREEN CEMETERY	Sub-accounting	Stocks & Bnds	51.87%	673,717.76	6,225.00	10,453.17	-	690,395.93	68,990.36	25,475.72	(7,778.93)	(28,000.00)	58,687.15	749,083.08
1902	GENERAL MAINTENANCE	Sub-accounting	Stocks & Bnds	0.69%	6,629.31	-	141.82	-	6,771.13	3,186.05	346.16	(105.65)	-	3,426.57	10,197.69
1917	GLENROY W SCOTT FUND	Welfare	Stocks & Bnds	4.83%	38,640.16	-	999.64	-	39,639.81	30,544.40	2,439.98	(744.69)	-	32,239.68	71,879.49
				100.0%	1,305,567.49	6,225.00	20,331.38	(300.00)	1,331,823.87	126,391.50	49,533.24	(15,123.56)	(41,072.32)	119,728.86	1,451,552.73

					PRINCIPAL - SUB - ACCOUNT #5051912110					INCOME - SUB - ACCOUNT #5051912110					
						ANNUAL TOTALS					ANNUAL TOTALS				
DATE	TRUST NAME	PURPOSE	HOW INVESTED	% OF TOTAL	BALANCE 07/01/13	NEW FUNDS	GAIN/ LOSS	EXPEND	BALANCE 06/30/14	BALANCE 07/01/13	Gross Income	Mgmnt Fees	Transf/ Income/ Exp	BALANCE 06/30/14	TOTAL
1929	A.E. DICKIESON & SNOW	Cemetery	Stcks & Bnds	0.39%	2,639.28	-	40.69	-	2,679.96	273.63	99.11	(30.22)	(109.82)	232.68	2,912.62
1908	ADAMS, JOHN	Cemetery	Stcks & Bnds	0.08%	555.53	-	8.57	-	564.09	57.77	20.87	(6.37)	(23.12)	49.14	613.23
1922	ADAMS, NOAH	Cemetery	Stcks & Bnds	0.17%	1,112.03	-	17.15	-	1,129.17	115.58	41.77	(12.76)	(46.28)	98.31	1,227.48
1991	ADAMSKI, CHESTER J.	Cemetery	Stcks & Bnds	0.03%	205.76	-	3.18	-	208.93	21.56	7.73	(2.36)	(8.57)	18.36	227.29
1986	AIVALIOTIS, STEVEN & LAURA	Cemetery	Stcks & Bnds	0.10%	655.11	-	10.10	-	665.21	68.14	24.61	(7.52)	(27.27)	57.97	723.18
1927	ALBEE, ELLERY	Cemetery	Stcks & Bnds	0.36%	2,419.22	-	37.29	-	2,456.51	250.87	90.85	(27.74)	(100.66)	213.31	2,669.83
1931	ALEXANDER HASTINGS SIMON	Cemetery	Stcks & Bnds	0.33%	2,222.31	-	34.26	-	2,256.57	230.51	83.46	(25.49)	(92.47)	196.01	2,452.58
1896	ALEXANDER, ELLEN	Cemetery	Stcks & Bnds	0.17%	1,112.03	-	17.15	-	1,129.17	115.58	41.77	(12.76)	(46.28)	98.31	1,227.48
1936	ALEXANDER, WILLIAM A & ABBIE W FOLLET	Cemetery	Stcks & Bnds	0.50%	3,333.36	-	51.38	-	3,384.74	345.39	125.17	(38.23)	(138.69)	293.65	3,678.39
1977	ALLAN, CALISTA	Cemetery	Stcks & Bnds	0.05%	347.29	-	5.36	-	352.65	36.11	13.05	(3.98)	(14.45)	30.72	383.37
1956	ALLEN, F. EUGENE	Cemetery	Stcks & Bnds	0.16%	1,072.16	-	16.53	-	1,088.69	111.44	40.27	(12.30)	(44.62)	94.79	1,183.48
1931	ALLEN, JAMES	Cemetery	Stcks & Bnds	0.28%	1,886.78	-	29.09	-	1,915.87	195.81	70.86	(21.64)	(78.51)	166.52	2,082.39
1995	ANGLIN, EUGENE	Cemetery	Stcks & Bnds	0.06%	395.89	-	6.12	-	402.01	42.31	14.91	(4.55)	(16.52)	36.15	438.16
1996	ANGLIN, S. EUGENE	Cemetery	Stcks & Bnds	0.05%	368.74	-	5.70	-	374.44	39.68	13.90	(4.24)	(15.40)	33.93	408.37
2002	ANGLIN, WINIFRED R.	Cemetery	Stcks & Bnds	0.01%	111.83	-	1.56	-	113.39	(0.48)	3.79	(1.16)	(4.20)	(2.04)	111.34
1950	ATHERTON, JAMES	Cemetery	Stcks & Bnds	0.17%	1,112.03	-	17.15	-	1,129.17	115.58	41.77	(12.76)	(46.28)	98.31	1,227.48
1925	ATHERTON, WILLIAM & SIMON	Cemetery	Stcks & Bnds	0.20%	1,342.33	-	20.70	-	1,363.02	139.46	50.42	(15.40)	(55.86)	118.62	1,481.64
1934	ATKINS, GEORGE S.	Cemetery	Stcks & Bnds	0.25%	1,667.04	-	25.70	-	1,692.75	173.09	62.61	(19.12)	(69.37)	147.21	1,839.95
1986	BACK, BERTHA E.	Cemetery	Stcks & Bnds	0.07%	464.23	-	7.16	-	471.39	48.38	17.44	(5.33)	(19.33)	41.17	512.56
1951	BAKER, CORA	Cemetery	Stcks & Bnds	0.17%	1,112.03	-	17.15	-	1,129.17	115.58	41.77	(12.76)	(46.28)	98.31	1,227.48
1931	BAKER, GERTRUDE	Cemetery	Stcks & Bnds	0.08%	555.53	-	8.57	-	564.09	57.77	20.87	(6.37)	(23.12)	49.14	613.23
1952	BAKER, HERMAN B.	Cemetery	Stcks & Bnds	0.25%	1,667.04	-	25.70	-	1,692.75	173.09	62.61	(19.12)	(69.37)	147.21	1,839.95
1916	BAKER, LAURA M. & SPENCER, HELEN	Cemetery	Stcks & Bnds	0.28%	1,888.30	-	29.11	-	1,917.41	195.97	70.92	(21.66)	(78.58)	166.66	2,084.07
1918	BAKER, S.J., ESTATE	Cemetery	Stcks & Bnds	0.17%	1,112.03	-	17.15	-	1,129.17	115.58	41.77	(12.76)	(46.28)	98.31	1,227.48
1953	BALCH, HERBERT M.	Cemetery	Stcks & Bnds	0.33%	2,221.30	-	34.24	-	2,255.54	230.40	83.42	(25.48)	(92.43)	195.92	2,451.46
1931	BALDWIN, LUTHERIA E.	Cemetery	Stcks & Bnds	0.17%	1,112.03	-	17.15	-	1,129.17	115.58	41.77	(12.76)	(46.28)	98.31	1,227.48

CHARTER TRUST COMPANY

Town of Winchester, Cemetery Funds
MS-9 for Year Ending June 30, 2014

					PRINCIPAL - SUB - ACCOUNT #5051912110					INCOME - SUB - ACCOUNT #5051912110					
						ANNUAL TOTALS					ANNUAL TOTALS				
DATE	TRUST NAME	PURPOSE	HOW INVESTED	% OF TOTAL	BALANCE 07/01/13	NEW FUNDS	GAIN/ LOSS	EXPEND	BALANCE 06/30/14	BALANCE 07/01/13	Gross Income	Mgmnt Fees	Trans/I Income/ Exp	BALANCE 06/30/14	TOTAL
1933	BALL, J.M.	Cemetery	Stocks & Bnds	0.17%	1,112.03	-	17.15	-	1,129.17	115.58	41.77	(12.76)	(46.28)	98.31	1,227.48
2012	BALLAS, DIMITY	Cemetery	Stocks & Bnds	0.06%	406.49	-	5.80	-	412.29	9.05	14.14	(4.32)	(15.67)	3.20	415.50
1914	BARBER, EDWARD & GEORGE E.	Cemetery	Stocks & Bnds	0.46%	3,099.80	-	47.78	-	3,147.58	321.24	116.40	(35.55)	(128.97)	273.12	3,420.71
1986	BARNARD, CLINTON & BEATRICE	Cemetery	Stocks & Bnds	0.05%	327.55	-	5.05	-	332.60	34.07	12.30	(3.76)	(13.63)	28.98	361.59
1995	BARNES, ANNIE S & ELLIS C	Cemetery	Stocks & Bnds	0.07%	498.40	-	7.58	-	505.98	44.17	18.46	(5.64)	(20.45)	36.54	542.51
1943	BARNEY, O.B. & WINONA	Cemetery	Stcks & Bnds	0.36%	2,401.06	-	37.01	-	2,438.07	248.99	90.17	(27.54)	(99.91)	211.72	2,649.79
1974	BARONOSKI, JOHN	Cemetery	Stcks & Bnds	0.13%	906.83	-	13.98	-	920.82	94.28	34.06	(10.40)	(37.74)	80.19	1,001.01
1967	BARONOSKI, STEPHEN	Cemetery	Stcks & Bnds	0.30%	2,048.56	-	31.58	-	2,080.14	212.54	76.93	(23.49)	(85.24)	180.74	2,260.88
1989	BARRETT, ARTHUR E. & GRACE	Cemetery	Stcks & Bnds	0.07%	464.23	-	7.16	-	471.39	48.38	17.44	(5.33)	(19.33)	41.17	512.56
1989	BARRETT, H.F. & INEZ	Cemetery	Stcks & Bnds	0.07%	464.23	-	7.16	-	471.39	48.38	17.44	(5.33)	(19.33)	41.17	512.56
1989	BARRETT, HERMAN & FRANCES	Cemetery	Stcks & Bnds	0.07%	464.23	-	7.16	-	471.39	48.38	17.44	(5.33)	(19.33)	41.17	512.56
1937	BARRETT, NEILLE V.	Cemetery	Stcks & Bnds	0.17%	1,112.03	-	17.15	-	1,129.17	115.58	41.77	(12.76)	(46.28)	98.31	1,227.48
1986	BATTERSBY, STEWART	Cemetery	Stcks & Bnds	0.12%	818.88	-	12.63	-	831.51	85.18	30.76	(9.39)	(34.08)	72.46	903.97
1935	BEAMAN, FRANK H.	Cemetery	Stcks & Bnds	0.17%	1,112.03	-	17.15	-	1,129.17	115.58	41.77	(12.76)	(46.28)	98.31	1,227.48
1947	BeDORR, BOLLES	Cemetery	Stcks & Bnds	0.55%	3,716.03	-	57.28	-	3,773.31	384.96	139.54	(42.61)	(154.61)	327.28	4,100.59
1989	BIERMAN, EDWARD J. & MURIEL	Cemetery	Stcks & Bnds	0.07%	464.23	-	7.16	-	471.39	48.38	17.44	(5.33)	(19.33)	41.17	512.56
Dec-12	BIRMINGHAM, COLEEN	Cemetery	Stcks & Bnds	0.00%	-	200.00	2.55	-	202.55	-	6.59	(1.98)	-	4.61	207.17
1930	BLISS, HERVEY W. & JAMES H.	Cemetery	Stcks & Bnds	0.38%	2,535.78	-	39.09	-	2,574.87	262.92	95.23	(29.08)	(105.51)	223.56	2,798.43
1986	BLUM, EARLE & STEPHAINE	Cemetery	Stcks & Bnds	0.10%	655.11	-	10.10	-	665.21	68.14	24.61	(7.52)	(27.27)	57.97	723.18
1947	BOLTON, HIRAM	Cemetery	Stcks & Bnds	0.25%	1,667.04	-	25.70	-	1,692.75	173.09	62.61	(19.12)	(69.37)	147.21	1,839.95
1936	BOLTON, JAMES & PHILLIP	Cemetery	Stcks & Bnds	0.25%	1,667.04	-	25.70	-	1,692.75	173.09	62.61	(19.12)	(69.37)	147.21	1,839.95
1989	BONSKI, STEVE	Cemetery	Stcks & Bnds	0.07%	464.23	-	7.16	-	471.39	48.38	17.44	(5.33)	(19.33)	41.17	512.56
1989	BOTTING, HERSCHEL & DOLA	Cemetery	Stcks & Bnds	0.07%	464.23	-	7.16	-	471.39	48.38	17.44	(5.33)	(19.33)	41.17	512.56
1968	BOUCHIE, EDWARD & PATRICE	Cemetery	Stcks & Bnds	0.08%	527.39	-	8.13	-	535.52	54.89	19.81	(6.05)	(21.95)	46.70	582.22
1990	BOUDREAU, GEORGE E. & EVELYN E.	Cemetery	Stcks & Bnds	0.06%	414.84	-	6.40	-	421.24	43.36	15.59	(4.76)	(17.27)	36.91	458.15
1934	BOYCE, MERRILL	Cemetery	Stcks & Bnds	0.08%	555.53	-	8.57	-	564.09	57.77	20.87	(6.37)	(23.12)	49.14	613.23
1991	BREWER, FRANK	Cemetery	Stcks & Bnds	0.09%	617.27	-	9.53	-	626.80	64.68	23.20	(7.09)	(25.71)	55.09	681.88

					PRINCIPAL - SUB - ACCOUNT #5051912110					INCOME - SUB - ACCOUNT #5051912110					
						ANNUAL TOTALS					ANNUAL TOTALS				
DATE	TRUST NAME	PURPOSE	HOW INVESTED	% OF TOTAL	BALANCE 07/01/13	NEW FUNDS	GAIN/ LOSS	EXPEND	BALANCE 06/30/14	BALANCE 07/01/13	Gross Income	Mgmnt Fees	Trans/ Income/ Exp	BALANCE 06/30/14	TOTAL
2010	BREWER, JUSTIN	Cemetery	Stocks & Bnds	0.01%	50.97	-	0.73	-	51.70	1.09	1.77	(0.54)	(1.96)	0.36	52.05
1986	BREWER, KENNETH S.	Cemetery	Stocks & Bnds	0.10%	655.11	-	10.10	-	665.21	68.14	24.61	(7.52)	(27.27)	57.97	723.18
1948	BRITTON, C.A. & MRS. F.P.	Cemetery	Stcks & Bnds	0.52%	3,498.25	-	53.92	-	3,552.17	362.45	131.36	(40.12)	(145.55)	308.14	3,860.31
1933	BROWN, EUGENE	Cemetery	Stcks & Bnds	0.17%	1,112.03	-	17.15	-	1,129.17	115.58	41.77	(12.76)	(46.28)	98.31	1,227.48
1983	BROWN, HARRY SR	Cemetery	Stcks & Bnds	0.05%	361.76	-	5.58	-	367.34	37.62	13.59	(4.15)	(15.06)	32.00	399.34
1947	BUCHANAN, ANSEL L.	Cemetery	Stcks & Bnds	0.17%	1,112.03	-	17.15	-	1,129.17	115.58	41.77	(12.76)	(46.28)	98.31	1,227.48
1987	BUDZIK, CHESTER P.	Cemetery	Stcks & Bnds	0.04%	253.05	-	3.90	-	256.95	26.32	9.51	(2.90)	(10.53)	22.39	279.34
1990	BULLARD, ERWIN T. & MADONA J.	Cemetery	Stcks & Bnds	0.03%	207.42	-	3.20	-	210.62	21.68	7.83	(2.38)	(8.64)	18.46	229.08
1990	BULLARD, JOHN & CHARLANNE	Cemetery	Stcks & Bnds	0.06%	414.84	-	6.40	-	421.24	43.36	15.59	(4.76)	(17.27)	36.91	458.15
1946	BULLIS, ROSA M.	Cemetery	Stcks & Bnds	0.25%	1,667.04	-	25.70	-	1,692.75	173.09	62.61	(19.12)	(69.37)	147.21	1,839.95
1900	BUNGAY, KENNETH G.	Cemetery	Stcks & Bnds	0.08%	524.56	-	8.09	-	532.65	54.55	19.70	(6.02)	(21.83)	46.40	579.05
1947	BURBANK, E. FRANCES & W.C.	Cemetery	Stcks & Bnds	0.36%	2,391.40	-	36.87	-	2,428.26	247.99	89.80	(27.43)	(99.50)	210.87	2,639.13
1929	BURBANK, JOHN & ARTHUR	Cemetery	Stcks & Bnds	0.25%	1,667.04	-	25.70	-	1,692.75	173.09	62.61	(19.12)	(69.37)	147.21	1,839.95
1945	BURBANK, NATHAN	Cemetery	Stcks & Bnds	0.25%	1,667.04	-	25.70	-	1,692.75	173.09	62.61	(19.12)	(69.37)	147.21	1,839.95
1872	BURDETT, WILLIAM C. & ALICE E.	Cemetery	Stcks & Bnds	0.23%	1,576.57	-	24.31	-	1,600.87	163.72	59.21	(18.08)	(65.61)	139.25	1,740.12
1968	BURNAP, JAMES	Cemetery	Stcks & Bnds	0.15%	1,024.73	-	15.80	-	1,040.53	106.52	38.49	(11.75)	(42.65)	90.61	1,131.14
2011	BURT, RUSSELL	Cemetery	Stcks & Bnds	0.03%	203.24	-	2.90	-	206.15	4.52	7.07	(2.16)	(7.83)	1.60	207.75
1913	BUSS, EMMA A.	Cemetery	Stcks & Bnds	0.08%	555.53	-	8.57	-	564.09	57.77	20.87	(6.37)	(23.12)	49.14	613.23
1906	BUTLER, H.L. LANE	Cemetery	Stcks & Bnds	0.17%	1,112.03	-	17.15	-	1,129.17	115.58	41.77	(12.76)	(46.28)	98.31	1,227.48
1977	BYRNE, JAMES R. & BEATRICE E.	Cemetery	Stcks & Bnds	0.05%	347.29	-	5.36	-	352.65	36.11	13.05	(3.98)	(14.45)	30.72	383.37
1992	CAMPBELL, WILLIAM	Cemetery	Stcks & Bnds	0.06%	415.33	-	6.42	-	421.75	44.20	15.64	(4.77)	(17.32)	37.74	459.49
1961	CAPRON, HARRY E.	Cemetery	Stcks & Bnds	0.31%	2,101.09	-	32.39	-	2,133.48	217.97	78.91	(24.10)	(87.43)	185.35	2,318.83
2012	CARLE, JAMES	Cemetery	Stcks & Bnds	0.03%	203.24	-	2.90	-	206.15	4.52	7.07	(2.16)	(7.83)	1.60	207.75
1940	CARPENTER, MYRTIE B.	Cemetery	Stcks & Bnds	0.25%	1,667.04	-	25.70	-	1,692.75	173.09	62.61	(19.12)	(69.37)	147.21	1,839.95
1882	CASS, J.B.	Cemetery	Stcks & Bnds	0.17%	1,112.03	-	17.15	-	1,129.17	115.58	41.77	(12.76)	(46.28)	98.31	1,227.48
1979	CASTLE, JOEL	Cemetery	Stcks & Bnds	0.10%	694.70	-	10.71	-	705.41	72.24	26.09	(7.97)	(28.91)	61.45	766.86
1985	CHADERCHIAN, SAMUEL D. & EDITH M.	Cemetery	Stcks & Bnds	0.11%	723.53	-	11.16	-	734.69	75.26	27.18	(8.30)	(30.11)	64.02	798.71

CHARTER TRUST COMPANY

DATE	TRUST NAME	PURPOSE	HOW INVESTED	% OF TOTAL	PRINCIPAL - SUB - ACCOUNT #5051912110 ANNUAL TOTALS BALANCE 07/01/13	NEW FUNDS	GAIN/ LOSS	EXPEND	BALANCE 06/30/14	INCOME - SUB - ACCOUNT #5051912110 ANNUAL TOTALS BALANCE 07/01/13	Gross Income	Mgmnt Fees	Transf/ Income/ Exp	BALANCE 06/30/14	TOTAL
1961	CHAPMAN, MARY	Cemetery	Stcks & Bnds	0.23%	1,575.77	-	24.29	-	1,600.07	163.64	59.18	(18.07)	(65.58)	139.18	1,739.24
1979	CLARK, ALBERT & BLANCHE	Cemetery	Stcks & Bnds	0.13%	868.31	-	13.39	-	881.70	90.29	32.62	(9.96)	(36.14)	76.81	958.51
1988	CLARK, HAROLD F.	Cemetery	Stcks & Bnds	0.16%	1,054.78	-	16.27	-	1,071.04	109.79	39.62	(12.10)	(43.90)	93.41	1,164.45
1944	CLARK, HERMAN A.	Cemetery	Stcks & Bnds	0.25%	1,667.04	-	25.70	-	1,692.75	173.09	62.61	(19.12)	(69.37)	147.21	1,839.95
2011	CLARK, Kathleen	Cemetery	Stcks & Bnds	0.06%	405.37	-	5.77	-	411.14	7.66	14.05	(4.29)	(15.57)	1.85	412.99
1979	CLARK, REGINALD & DONNA	Cemetery	Stcks & Bnds	0.13%	868.31	-	13.39	-	881.70	90.29	32.62	(9.96)	(36.14)	76.81	958.51
1989	CLINTON, A. & HOOPER F.	Cemetery	Stcks & Bnds	0.10%	696.35	-	10.74	-	707.09	72.57	26.16	(7.99)	(28.99)	61.75	768.84
1939	COBB, FRED G.	Cemetery	Stcks & Bnds	0.17%	1,112.03	-	17.15	-	1,129.17	115.58	41.77	(12.76)	(46.28)	98.31	1,227.48
2006	COLE, CLYDE	Cemetery	Stcks & Bnds	0.03%	219.65	-	3.10	-	222.76	2.54	7.56	(2.31)	(8.38)	(0.59)	222.17
1997	CONANT, GILBERT E. & MARGARET R.	Cemetery	Stcks & Bnds	0.05%	368.74	-	5.70	-	374.44	39.68	13.90	(4.24)	(15.40)	33.93	408.37
1991	CONNERTON, ALAN P. & JOAN	Cemetery	Stcks & Bnds	0.12%	823.03	-	12.70	-	835.73	86.24	30.94	(9.45)	(34.28)	73.45	909.18
1935	CONWAY, CHARLES, ALBERT & IRVING L.	Cemetery	Stcks & Bnds	0.43%	2,888.61	-	44.53	-	2,933.13	299.41	108.47	(33.13)	(120.19)	254.56	3,187.70
1971	CONWAY, MAURICE C. & N. MAYSIE	Cemetery	Stcks & Bnds	0.25%	1,679.74	-	25.90	-	1,705.64	174.40	63.09	(19.27)	(69.90)	148.32	1,853.96
1974	CONWAY, WILLIAM A. & RUTH I.	Cemetery	Stcks & Bnds	0.13%	906.83	-	13.98	-	920.82	94.28	34.06	(10.40)	(37.74)	80.19	1,001.01
1929	COOK, ABLE H.	Cemetery	Stcks & Bnds	0.17%	1,112.03	-	17.15	-	1,129.17	115.58	41.77	(12.76)	(46.28)	98.31	1,227.48
1989	COOK, CLEARENCE C. & MARJORIE	Cemetery	Stcks & Bnds	0.03%	232.12	-	3.58	-	235.70	24.19	8.72	(2.66)	(9.66)	20.58	256.28
1934	COOK, EDWARD P.	Cemetery	Stcks & Bnds	0.17%	1,112.03	-	17.15	-	1,129.17	115.58	41.77	(12.76)	(46.28)	98.31	1,227.48
1934	COOK, PRESTON A.	Cemetery	Stcks & Bnds	0.17%	1,112.03	-	17.15	-	1,129.17	115.58	41.77	(12.76)	(46.28)	98.31	1,227.48
1940	COOMBS, IRWIN W.	Cemetery	Stcks & Bnds	0.25%	1,667.04	-	25.70	-	1,692.75	173.09	62.61	(19.12)	(69.37)	147.21	1,839.95
2011	COREY, Ronald & Jeannine	Cemetery	Stcks & Bnds	0.11%	810.74	-	11.54	-	822.28	15.33	28.11	(8.58)	(31.14)	3.71	825.98
1977	CORK, GEORGE F.	Cemetery	Stcks & Bnds	0.10%	694.70	-	10.71	-	705.41	72.24	26.09	(7.97)	(28.91)	61.45	766.86
1958	COSTELLO, EDWARD J.	Cemetery	Stcks & Bnds	0.31%	2,101.09	-	32.39	-	2,133.48	217.97	78.91	(24.10)	(87.43)	185.35	2,318.83
2012	COULTER, CHARLES	Cemetery	Stcks & Bnds	0.06%	406.49	-	5.80	-	412.29	9.05	14.14	(4.32)	(15.67)	3.20	415.50
1951	CROSS, GEORGE	Cemetery	Stcks & Bnds	0.53%	3,546.00	-	54.66	-	3,600.66	367.38	133.15	(40.66)	(147.53)	312.34	3,913.00
1957	CUMMINGS, CHARLES & DUNN, NANCY J.	Cemetery	Stcks & Bnds	0.24%	1,592.92	-	24.56	-	1,617.48	165.42	59.83	(18.27)	(66.29)	140.68	1,758.16
1977	CUNNINGHAM, JAMESINA	Cemetery	Stcks & Bnds	0.05%	347.29	-	5.36	-	352.65	36.11	13.05	(3.98)	(14.45)	30.72	383.37
2008	CURTIS, ELIZABETH	Cemetery	Stcks & Bnds	0.01%	40.65	-	0.58	-	41.22	0.66	1.41	(0.43)	(1.56)	0.08	41.31

					PRINCIPAL - SUB - ACCOUNT #5051912110					INCOME - SUB - ACCOUNT #5051912110					
						ANNUAL TOTALS					ANNUAL TOTALS				
DATE	TRUST NAME	PURPOSE	HOW INVESTED	% OF TOTAL	BALANCE 07/01/13	NEW FUNDS	GAIN/ LOSS	EXPEND	BALANCE 06/30/14	BALANCE 07/01/13	Gross Income	Mgmnt Fees	Transf/ Income/ Exp	BALANCE 06/30/14	TOTAL
1932	DAVIS, ABIGAIL	Cemetery	Stcks & Bnds	0.17%	1,112.03	-	17.15	-	1,129.17	115.58	41.77	(12.76)	(46.28)	98.31	1,227.48
1989	DAVIS, PAUL	Cemetery	Stcks & Bnds	0.07%	464.23	-	7.16	-	471.39	48.38	17.44	(5.33)	(19.33)	41.17	512.56
1990	DEJNAK, HENRY	Cemetery	Stcks & Bnds	0.06%	414.84	-	6.40	-	421.24	43.36	15.59	(4.76)	(17.27)	36.91	458.15
1995	DERBY, JOEL	Cemetery	Stcks & Bnds	0.01%	46.14	-	0.71	-	46.85	4.94	1.74	(0.53)	(1.93)	4.23	51.08
1952	DeTOUR, FRED L.	Cemetery	Stcks & Bnds	0.33%	2,222.31	-	34.26	-	2,256.57	230.51	83.46	(25.49)	(92.47)	196.01	2,452.58
1923	DICKINSON, ERASTUS	Cemetery	Stcks & Bnds	0.17%	1,112.03	-	17.15	-	1,129.17	115.58	41.77	(12.76)	(46.28)	98.31	1,227.48
1964	DIETZ, HERBERT D.	Cemetery	Stcks & Bnds	0.11%	723.53	-	11.16	-	734.69	75.24	27.18	(8.30)	(30.11)	64.00	798.69
1990	DINGMAN, UDINE	Cemetery	Stcks & Bnds	0.05%	311.13	-	4.80	-	315.93	32.52	11.69	(3.57)	(12.96)	27.69	343.62
2012	DONATION	Cemetery	Stcks & Bnds	0.03%	254.06	-	3.63	-	257.68	5.65	8.84	(2.70)	(9.79)	2.00	259.68
[illegible]	DONOVAN, J. RAY	Cemetery	Stcks & Bnds	0.30%	2,048.56	-	31.58	-	2,080.14	212.54	76.93	(23.49)	(85.24)	180.74	2,260.88
1941	DOOLITTLE-BISHOP	Cemetery	Stcks & Bnds	0.74%	4,974.56	-	76.68	-	5,051.24	515.10	186.78	(57.04)	(206.96)	437.88	5,489.12
1958	DRUGG-KINSMAN, ESTELLE	Cemetery	Stcks & Bnds	0.15%	1,024.73	-	15.80	-	1,040.53	106.52	38.49	(11.75)	(42.65)	90.61	1,131.14
1931	DUDLEY, C.C.	Cemetery	Stcks & Bnds	0.30%	2,041.90	-	31.48	-	2,073.38	211.85	76.68	(23.42)	(84.97)	180.15	2,253.53
1963	DURKEE, RICHARD & LOUSIE	Cemetery	Stcks & Bnds	0.11%	723.53	-	11.16	-	734.69	75.24	27.18	(8.30)	(30.11)	64.00	798.69
1943	DUSTAN, THOMAS U.	Cemetery	Stcks & Bnds	0.12%	833.18	-	12.85	-	846.03	86.63	31.30	(9.56)	(34.68)	73.69	919.72
1959	EATON, ADELIETA	Cemetery	Stcks & Bnds	0.31%	2,101.09	-	32.39	-	2,133.48	217.97	78.91	(24.10)	(87.43)	185.35	2,318.83
1930	EATON, AMES C.	Cemetery	Stcks & Bnds	0.17%	1,112.03	-	17.15	-	1,129.17	115.58	41.77	(12.76)	(46.28)	98.31	1,227.48
1945	EATON, CYRUS B.	Cemetery	Stcks & Bnds	0.17%	1,112.03	-	17.15	-	1,129.17	115.58	41.77	(12.76)	(46.28)	98.31	1,227.48
1986	EDWARDS, C. ELWOOD	Cemetery	Stcks & Bnds	0.10%	655.11	-	10.10	-	665.21	68.14	24.61	(7.52)	(27.27)	57.97	723.18
2013	ELIOPOULOS, PANOS	Cemetery	Stcks & Bnds	0.00%	-	4,800.00	61.32	-	4,861.32	-	158.24	(47.50)	-	110.74	4,972.06
1987	EMERSON, HELEN B.	Cemetery	Stcks & Bnds	0.23%	1,537.03	-	23.70	-	1,560.72	159.63	57.73	(17.63)	(63.96)	135.77	1,696.49
1944	EMERSON, MARY T.	Cemetery	Stcks & Bnds	0.86%	5,791.92	-	89.27	-	5,881.20	599.62	217.47	(66.41)	(240.96)	509.72	6,390.92
1964	EMSLIE, FLOSSIE	Cemetery	Stcks & Bnds	0.11%	723.53	-	11.16	-	734.69	75.24	27.18	(8.30)	(30.11)	64.00	798.69
1950	ENNIS, CAROLINE	Cemetery	Stcks & Bnds	0.25%	1,667.04	-	25.70	-	1,692.75	173.09	62.61	(19.12)	(69.37)	147.21	1,839.95
1921	ESTEY, ESMAY	Cemetery	Stcks & Bnds	0.17%	1,112.03	-	17.15	-	1,129.17	115.58	41.77	(12.76)	(46.28)	98.31	1,227.48
1936	ESTEY, LIBBY	Cemetery	Stcks & Bnds	0.25%	1,667.04	-	25.70	-	1,692.75	173.09	62.61	(19.12)	(69.37)	147.21	1,839.95
1929	ESTEY, WARREN H.	Cemetery	Stcks & Bnds	0.17%	1,112.03	-	17.15	-	1,129.17	115.58	41.77	(12.76)	(46.28)	98.31	1,227.48

					PRINCIPAL - SUB - ACCOUNT #5051912110					INCOME - SUB - ACCOUNT #5051912110					
						ANNUAL TOTALS					ANNUAL TOTALS				
DATE	TRUST NAME	PURPOSE	HOW INVESTED	% OF TOTAL	BALANCE 07/01/13	NEW FUNDS	GAIN/ LOSS	EXPEND	BALANCE 06/30/14	BALANCE 07/01/13	Gross Income	Mgmnt Fees	Trans/I Income/ Exp	BALANCE 06/30/14	TOTAL
1898	EVERITT, GEORGE L.	Cemetery	Sicks & Bnds	0.12%	818.88	-	12.63	-	831.51	85.18	30.76	(9.39)	(34.08)	72.46	903.97
1990	FAIRBANKS, EDWARD	Cemetery	Sicks & Bnds	0.09%	622.26	-	9.60	-	631.86	65.04	23.39	(7.14)	(25.91)	55.37	687.23
1958	FAIRBANKS, EDWARD S.	Cemetery	Sicks & Bnds	0.23%	1,575.77	-	24.29	-	1,600.07	163.64	59.18	(18.07)	(65.58)	139.18	1,739.24
1943	FAIRBANKS, FRANK C.	Cemetery	Sicks & Bnds	0.25%	1,667.04	-	25.70	-	1,692.75	173.09	62.61	(19.12)	(69.37)	147.21	1,839.95
1988	FELSKI, RUDOLPH G. & ELIZABETH	Cemetery	Sicks & Bnds	0.03%	232.12	-	3.58	-	235.70	24.19	8.72	(2.66)	(9.66)	20.58	256.28
1948	FIELD, FRED & ETTA	Cemetery	Sicks & Bnds	0.25%	1,667.04	-	25.70	-	1,692.75	173.09	62.61	(19.12)	(69.37)	147.21	1,839.95
1947	FIELD, FREDERIC H.	Cemetery	Sicks & Bnds	0.08%	506.10	-	7.80	-	513.90	52.64	19.01	(5.81)	(21.06)	44.78	558.69
1912	FIELD, JEROME C.	Cemetery	Sicks & Bnds	0.25%	1,667.04	-	25.70	-	1,692.75	173.09	62.61	(19.12)	(69.37)	147.21	1,839.95
1934	FIELD, JOHN & FOREST, ESTATE	Cemetery	Sicks & Bnds	0.33%	2,222.31	-	34.26	-	2,256.57	230.51	83.46	(25.49)	(92.47)	196.01	2,452.58
1922	FOLLETT, RUSSELL	Cemetery	Sicks & Bnds	0.28%	1,899.04	-	29.28	-	1,928.32	197.08	71.32	(21.78)	(79.02)	167.60	2,095.92
1917	FORBUSH, HARRIET E.	Cemetery	Sicks & Bnds	0.08%	555.53	-	8.57	-	564.09	57.77	20.87	(6.37)	(23.12)	49.14	613.23
1935	FOSDICK, GEORGE R., JR	Cemetery	Sicks & Bnds	0.25%	1,667.04	-	25.70	-	1,692.75	173.09	62.61	(19.12)	(69.37)	147.21	1,839.95
1933	FOSDICK, GEORGE R., SR	Cemetery	Sicks & Bnds	0.25%	1,667.04	-	25.70	-	1,692.75	173.09	62.61	(19.12)	(69.37)	147.21	1,839.95
1941	FOSGATE, EDWARD H.	Cemetery	Sicks & Bnds	0.25%	1,667.04	-	25.70	-	1,692.75	173.09	62.61	(19.12)	(69.37)	147.21	1,839.95
1925	FOSGATE, GILBERT	Cemetery	Sicks & Bnds	0.17%	1,112.03	-	17.15	-	1,129.17	115.58	41.77	(12.76)	(46.28)	98.31	1,227.48
1940	FOSGATE, WILL B. & URIAH	Cemetery	Sicks & Bnds	0.17%	1,112.03	-	17.15	-	1,129.17	115.58	41.77	(12.76)	(46.28)	98.31	1,227.48
1999	FOSTER, VERLAN, ESTATE	Cemetery	Sicks & Bnds	0.32%	2,143.85	-	33.05	-	2,176.90	222.40	80.51	(24.59)	(89.21)	189.11	2,366.01
1943	FOWLE, LESLIE E.	Cemetery	Sicks & Bnds	0.11%	723.53	-	11.16	-	734.69	75.24	27.18	(8.30)	(30.11)	64.00	798.69
1979	FOWLER, DONALD & STELLA	Cemetery	Sicks & Bnds	0.10%	694.70	-	10.71	-	705.41	72.24	26.09	(7.97)	(28.91)	61.45	766.86
1992	FRANKLIN, HELEN	Cemetery	Sicks & Bnds	0.01%	51.92	-	0.80	-	52.72	5.53	1.95	(0.60)	(2.17)	4.72	57.44
1948	FRENCH, WILMER O.	Cemetery	Sicks & Bnds	0.25%	1,667.04	-	25.70	-	1,692.75	173.09	62.61	(19.12)	(69.37)	147.21	1,839.95
1947	GALE, JASPER	Cemetery	Sicks & Bnds	0.17%	1,112.03	-	17.15	-	1,129.17	115.58	41.77	(12.76)	(46.28)	98.31	1,227.48
1944	GALE, LYMAN A.	Cemetery	Sicks & Bnds	0.35%	2,338.15	-	36.04	-	2,374.19	242.49	87.81	(26.81)	(97.29)	206.19	2,580.38
1926	GEE, DUSTIN A.	Cemetery	Sicks & Bnds	0.17%	1,112.03	-	17.15	-	1,129.17	115.58	41.77	(12.76)	(46.28)	98.31	1,227.48
1950	GIARDIN, ALBERT	Cemetery	Sicks & Bnds	0.03%	206.05	-	3.19	-	209.23	21.99	7.76	(2.37)	(8.60)	18.78	228.01
2008	GILMAN, JUDITH & CHARLES	Cemetery	Sicks & Bnds	0.03%	203.24	-	2.89	-	206.12	3.32	7.03	(2.15)	(7.79)	0.41	206.53
2006	GIRARD MARROTTE	Cemetery	Sicks & Bnds	0.05%	411.46	-	5.69	-	417.15	(4.36)	13.85	(4.23)	(15.35)	(10.08)	407.07

DATE	TRUST NAME	PURPOSE	HOW INVESTED	% OF TOTAL	PRINCIPAL - SUB - ACCOUNT #5051912110 BALANCE 07/01/13	ANNUAL TOTALS NEW FUNDS	GAIN/ LOSS	EXPEND	BALANCE 06/30/14	INCOME - SUB - ACCOUNT #5051912110 BALANCE 07/01/13	ANNUAL TOTALS Gross Income	Mgmnt Fees	Transf/ Income/ Exp	BALANCE 06/30/14	TOTAL
1948	GODFREY, ADA S.	Cemetery	Stocks & Bnds	1.98%	13,329.67	-	205.44	-	13,535.11	1,379.05	500.46	(152.84)	(554.52)	1,172.16	14,707.27
2002	GODLESKI, STELLA V.	Cemetery	Stocks & Bnds	0.02%	139.78	-	1.96	-	141.74	9.28	4.77	(1.46)	(5.28)	(1.69)	140.05
1952	GODLEWSKI, STANISLAW	Cemetery	Stocks & Bnds	0.25%	1,667.04	-	25.70	-	1,692.75	173.09	62.61	(19.12)	(69.37)	147.21	1,839.95
1937	GOSS, W.J.	Cemetery	Stocks & Bnds	0.17%	1,112.03	-	17.15	-	1,129.17	115.58	41.77	(12.76)	(46.28)	98.31	1,227.48
1965	GRABOWSKI, STANLEY	Cemetery	Stocks & Bnds	0.15%	1,024.73	-	15.80	-	1,040.53	106.52	38.49	(11.75)	(42.65)	90.61	1,131.14
1990	GRABOWSKI, STEPHEN	Cemetery	Stocks & Bnds	0.31%	2,101.09	-	32.39	-	2,133.48	217.97	78.91	(24.10)	(87.43)	185.35	2,318.83
1958	GRAVES, ARTHUR L. FOR SAMUEL, JR	Cemetery	Stocks & Bnds	0.47%	3,150.99	-	48.57	-	3,199.56	326.54	118.32	(36.13)	(131.10)	277.62	3,477.19
1955	GRAY, MABLE F.	Cemetery	Stocks & Bnds	0.24%	1,623.89	-	25.04	-	1,648.92	168.62	60.99	(18.63)	(67.58)	143.41	1,792.33
1992	GREEN, GEORGE	Cemetery	Stocks & Bnds	0.06%	411.52	-	6.35	-	417.87	43.37	15.48	(4.73)	(17.15)	36.97	454.84
1984	GREGORY, MARY	Cemetery	Stocks & Bnds	0.05%	361.76	-	5.58	-	367.34	37.62	13.59	(4.15)	(15.06)	32.00	399.34
1964	GRENDA, VARGIE	Cemetery	Stocks & Bnds	0.11%	723.53	-	11.16	-	734.69	75.24	27.18	(8.30)	(30.11)	64.00	798.69
1987	GROVER, THEODORE T. & MARGARET B.	Cemetery	Stocks & Bnds	0.05%	368.74	-	5.70	-	374.44	39.68	13.90	(4.24)	(15.40)	33.93	408.37
1949	GRZLECKI, ANTHONY	Cemetery	Stocks & Bnds	0.25%	1,667.04	-	25.70	-	1,692.75	173.09	62.61	(19.12)	(69.37)	147.21	1,839.95
1977	GRZLICKI, FRANL	Cemetery	Stocks & Bnds	0.10%	694.70	-	10.71	-	705.41	72.24	26.09	(7.97)	(28.91)	61.45	766.86
1943	GUERNSEY, IDA M.	Cemetery	Stocks & Bnds	0.17%	1,112.03	-	17.15	-	1,129.17	115.58	41.77	(12.76)	(46.28)	98.31	1,227.48
1994	GUSTINE, IRA & TRIPHENIA	Cemetery	Stocks & Bnds	1.84%	12,357.72	-	190.46	-	12,548.18	1,278.55	463.97	(141.69)	(514.09)	1,086.74	13,634.92
1992	GUYETTE, DONALD	Cemetery	Stocks & Bnds	0.09%	617.28	-	9.53	-	626.81	65.05	23.22	(7.09)	(25.72)	55.45	682.26
1989	GUYETTE, RICHARD & JENNETTE	Cemetery	Stocks & Bnds	0.14%	928.47	-	14.32	-	942.79	96.76	34.88	(10.65)	(38.65)	82.34	1,025.13
1969	HALL, SYBLE F.	Cemetery	Stocks & Bnds	0.03%	232.12	-	3.58	-	235.70	24.19	8.72	(2.66)	(9.66)	20.58	256.28
1968	HAMILTON, WALTER H.	Cemetery	Stocks & Bnds	0.16%	1,054.78	-	16.27	-	1,071.04	109.79	39.62	(12.10)	(43.90)	93.41	1,164.45
1944	HAMMOND, CORA	Cemetery	Stocks & Bnds	0.33%	2,222.31	-	34.26	-	2,256.57	230.51	83.46	(25.49)	(92.47)	196.01	2,452.58
1942	HAMMOND, R.E. & ETHEL	Cemetery	Stocks & Bnds	0.51%	3,442.35	-	53.06	-	3,495.42	356.67	129.26	(39.47)	(143.22)	303.23	3,798.65
1937	HAMMOND, SAMUEL H.	Cemetery	Stocks & Bnds	0.35%	2,356.63	-	36.33	-	2,392.96	244.40	88.50	(27.03)	(98.06)	207.81	2,600.78
1900	HAMMOND, SHERIDAN	Cemetery	Stocks & Bnds	0.31%	2,101.09	-	32.39	-	2,133.48	217.97	78.91	(24.10)	(87.43)	185.35	2,318.83
1972	HAMMOND, SUMNER & RUTH T.	Cemetery	Stocks & Bnds	0.23%	1,576.64	-	24.31	-	1,600.95	163.73	59.22	(18.08)	(65.61)	139.25	1,740.20
1940	HANDY, ARTHUR E.	Cemetery	Stocks & Bnds	0.25%	1,667.04	-	25.70	-	1,692.75	173.09	62.61	(19.12)	(69.37)	147.21	1,839.95
1944	HARDER C.F.	Cemetery	Stocks & Bnds	0.25%	1,667.04	-	25.70	-	1,692.75	173.09	62.61	(19.12)	(69.37)	147.21	1,839.95

CHARTER TRUST COMPANY

Town of Winchester, Cemetery Funds
MS-9 for Year Ending June 30, 2014

					PRINCIPAL - SUB - ACCOUNT #5051912110					INCOME - SUB - ACCOUNT #5051912110					
						ANNUAL TOTALS					ANNUAL TOTALS				
DATE	TRUST NAME	PURPOSE	HOW INVESTED	% OF TOTAL	BALANCE 07/01/13	NEW FUNDS	GAIN/ LOSS	EXPEND	BALANCE 06/30/14	BALANCE 07/01/13	Gross Income	Mgmnt Fees	Transf/ Income/ Exp	BALANCE 06/30/14	TOTAL
1939	HARDER, JOSEPHINE	Cemetery	Stocks & Bnds	0.39%	2,632.77	-	40.59	-	2,673.35	272.95	98.87	(30.19)	(109.55)	232.08	2,905.43
1956	HARDWICKE, NELLIE, ESTATE	Cemetery	Stocks & Bnds	0.32%	2,143.85	-	33.05	-	2,176.90	222.40	80.51	(24.59)	(89.21)	189.11	2,366.01
1966	HARDY, MARY A.	Cemetery	Stocks & Bnds	0.10%	655.11	-	10.10	-	665.21	68.14	24.61	(7.52)	(27.27)	57.97	723.18
1920	HARMON	Cemetery	Stocks & Bnds	0.17%	1,112.03	-	17.15	-	1,129.17	115.58	41.77	(12.76)	(46.28)	98.31	1,227.48
1989	HARRIS, ARTHUR W.	Cemetery	Stocks & Bnds	0.03%	232.12	-	3.58	-	235.70	24.19	8.72	(2.66)	(9.66)	20.58	256.28
1942	HARRIS, C.M. & GERTRUDE	Cemetery	Stocks & Bnds	0.17%	1,112.03	-	17.15	-	1,129.17	115.58	41.77	(12.76)	(46.28)	98.31	1,227.48
1984	HARRIS, GEORGE W.	Cemetery	Stocks & Bnds	0.10%	655.11	-	10.10	-	665.21	68.14	24.61	(7.52)	(27.27)	57.97	723.18
1957	HARRIS, HENERY E.	Cemetery	Stocks & Bnds	0.32%	2,124.02	-	32.74	-	2,156.77	220.35	79.77	(24.36)	(88.38)	187.37	2,344.14
1989	HARVEY, ROBERT	Cemetery	Stocks & Bnds	0.03%	174.09	-	2.68	-	176.77	18.14	6.54	(2.00)	(7.25)	15.44	192.21
1988	HARVEY, ROBERT A.	Cemetery	Stocks & Bnds	0.08%	527.39	-	8.13	-	535.52	54.89	19.81	(6.05)	(21.95)	46.70	582.22
1951	HAYES, BERTHA	Cemetery	Stocks & Bnds	0.17%	1,112.03	-	17.15	-	1,129.17	115.58	41.77	(12.76)	(46.28)	98.31	1,227.48
1943	HAYES, RICHARD	Cemetery	Stocks & Bnds	0.30%	2,048.56	-	31.58	-	2,080.14	212.54	76.93	(23.49)	(85.24)	180.74	2,260.88
1927	HEALY, NATHANIEL	Cemetery	Stocks & Bnds	1.13%	7,625.26	-	117.53	-	7,742.79	789.19	286.30	(87.43)	(317.22)	670.84	8,413.63
1937	HEALY, NEHEMIAH L. & KELLY	Cemetery	Stocks & Bnds	0.33%	2,222.31	-	34.26	-	2,256.57	230.51	83.46	(25.49)	(92.47)	196.01	2,452.58
1977	HENNESSEY, EDITH	Cemetery	Stocks & Bnds	0.05%	347.29	-	5.36	-	352.65	36.11	13.05	(3.98)	(14.45)	30.72	383.37
1997	HERMAN, EMERSON & AUDREY	Cemetery	Stocks & Bnds	0.05%	368.74	-	5.70	-	374.44	39.68	13.90	(4.24)	(15.40)	33.93	408.37
1952	HEST, CHARLES HOWARD	Cemetery	Stocks & Bnds	0.30%	2,048.56	-	31.58	-	2,080.14	212.54	76.93	(23.49)	(85.24)	180.74	2,260.88
2007	HILDRETH, BARBARA & EDMUND	Cemetery	Stocks & Bnds	0.03%	258.80	-	3.62	-	262.42	0.12	8.81	(2.69)	(9.76)	(3.53)	258.89
Dec-12	HILDRETH, DAVID	Cemetery	Stocks & Bnds	0.00%	-	200.00	2.55	-	202.55	-	6.59	(1.98)	-	4.61	207.17
1941	HILDRETH, F.W.	Cemetery	Stocks & Bnds	0.17%	1,112.03	-	17.15	-	1,129.17	115.58	41.77	(12.76)	(46.28)	98.31	1,227.48
1949	HILDRETH, FRANK & ELLA	Cemetery	Stocks & Bnds	0.25%	1,667.04	-	25.70	-	1,692.75	173.09	62.61	(19.12)	(69.37)	147.21	1,839.95
1989	HILDRETH, HAYDEN & HELEN	Cemetery	Stocks & Bnds	0.07%	464.23	-	7.16	-	471.39	48.38	17.44	(5.33)	(19.33)	41.17	512.56
1961	HILDRETH, LEROY	Cemetery	Stocks & Bnds	0.31%	2,101.12	-	32.39	-	2,133.51	217.98	78.91	(24.10)	(87.43)	185.36	2,318.87
1950	HILDRETH, ROBERT H.	Cemetery	Stocks & Bnds	0.17%	1,112.03	-	17.15	-	1,129.17	115.58	41.77	(12.76)	(46.28)	98.31	1,227.48
1940	HILDRETH, WALTER H.	Cemetery	Stocks & Bnds	0.17%	1,112.03	-	17.15	-	1,129.17	115.58	41.77	(12.76)	(46.28)	98.31	1,227.48
1941	HILDRETH-BULLARD-ELLIS	Cemetery	Stocks & Bnds	0.17%	1,112.03	-	17.15	-	1,129.17	115.58	41.77	(12.76)	(46.28)	98.31	1,227.48
1941	HILDRETH-MORSE, E.C.	Cemetery	Stocks & Bnds	0.17%	1,112.03	-	17.15	-	1,129.17	115.58	41.77	(12.76)	(46.28)	98.31	1,227.48

					PRINCIPAL - SUB - ACCOUNT #5051912110					INCOME - SUB - ACCOUNT #5051912110					
						ANNUAL TOTALS					ANNUAL TOTALS				
DATE	TRUST NAME	PURPOSE	HOW INVESTED	% OF TOTAL	BALANCE 07/01/13	NEW FUNDS	GAIN/ LOSS	EXPEND	BALANCE 06/30/14	BALANCE 07/01/13	Gross Income	Mgmnt Fees	Transf/ Income/ Exp	BALANCE 06/30/14	TOTAL
1925	HILLS, ANDREW J.	Cemetery	Stocks & Bnds	0.08%	555.53	-	8.57	-	564.09	57.77	20.87	(6.37)	(23.12)	49.14	613.23
1985	HILLS, LOTTA	Cemetery	Stocks & Bnds	0.30%	2,048.56	-	31.58	-	2,080.14	212.54	76.93	(23.49)	(85.24)	180.74	2,260.88
1960	HNATH, MICHAEL, ESTATE	Cemetery	Stocks & Bnds	0.05%	361.00	-	5.57	-	366.57	37.54	13.56	(4.14)	(15.03)	31.93	398.51
2000	HOLLOWAY, MARVIN & ARLINE	Cemetery	Stocks & Bnds	0.04%	269.43	-	4.11	-	273.54	24.61	10.00	(3.06)	(11.09)	20.47	294.01
1911	HOLMAN, ALVIN H.	Cemetery	Stocks & Bnds	0.12%	833.18	-	12.85	-	846.03	86.63	31.30	(9.56)	(34.68)	73.69	919.72
1914	HOLMAN, ELIZA H., ESTATE	Cemetery	Stocks & Bnds	0.18%	1,232.68	-	19.01	-	1,251.68	128.09	46.30	(14.14)	(51.30)	108.95	1,360.63
1946	HOLMES-SMITH, HARRY B.	Cemetery	Stocks & Bnds	0.70%	4,678.10	-	72.11	-	4,750.20	484.45	175.65	(53.64)	(194.63)	411.83	5,162.03
1974	HOOPER, GUY	Cemetery	Stocks & Bnds	0.13%	906.83	-	13.98	-	920.82	94.28	34.06	(10.40)	(37.74)	80.19	1,001.01
1948	HORNER, ELI J.	Cemetery	Stocks & Bnds	0.28%	1,861.20	-	28.69	-	1,889.90	193.17	69.90	(21.35)	(77.45)	164.27	2,054.17
1968	HOUGHTON, JOSIE	Cemetery	Stocks & Bnds	0.24%	1,607.82	-	24.79	-	1,632.61	166.96	60.39	(18.44)	(66.91)	142.00	1,774.61
1936	HUNT BLACKMER-HUNT	Cemetery	Stocks & Bnds	0.66%	4,444.61	-	68.51	-	4,513.12	460.30	166.89	(50.97)	(184.91)	391.31	4,904.43
1945	HUTCHINSON FAMILY	Cemetery	Stocks & Bnds	0.17%	1,112.03	-	17.15	-	1,129.17	115.58	41.77	(12.76)	(46.28)	98.31	1,227.48
1957	IVERSON, OALF	Cemetery	Stocks & Bnds	0.25%	1,667.04	-	25.70	-	1,692.75	173.09	62.61	(19.12)	(69.37)	147.21	1,839.95
1943	JACKSON, ISABLE CONWAY	Cemetery	Stocks & Bnds	0.33%	2,222.31	-	34.26	-	2,256.57	230.51	83.46	(25.49)	(92.47)	196.01	2,452.58
1946	JACKSON, SARAH H.	Cemetery	Stocks & Bnds	0.25%	1,667.04	-	25.70	-	1,692.75	173.09	62.61	(19.12)	(69.37)	147.21	1,839.95
1927	JACKSON, SARAH L.	Cemetery	Stocks & Bnds	0.17%	1,112.03	-	17.15	-	1,129.17	115.58	41.77	(12.76)	(46.28)	98.31	1,227.48
2010	JARVIS, CHRIS	Cemetery	Stocks & Bnds	0.04%	254.85	-	3.64	-	258.49	5.44	8.86	(2.70)	(9.81)	1.78	260.27
1986	JENNINGS, DWIGHT E. & LILLIAN	Cemetery	Stocks & Bnds	0.17%	1,160.58	-	17.90	-	1,178.48	120.95	43.60	(13.32)	(48.31)	102.92	1,281.41
1909	JENNINGS, W.H. & KINGMAN HENRY J.	Cemetery	Stocks & Bnds	0.33%	2,222.31	-	34.26	-	2,256.57	230.51	83.46	(25.49)	(92.47)	196.01	2,452.58
1924	JEWELL, ASAHEL L.	Cemetery	Stocks & Bnds	0.17%	1,112.03	-	17.15	-	1,129.17	115.58	41.77	(12.76)	(46.28)	98.31	1,227.48
1975	JOHNSON, JOHN & LOUETTA	Cemetery	Stocks & Bnds	0.05%	366.76	-	5.66	-	372.41	38.14	13.78	(4.21)	(15.26)	32.44	404.86
1951	JONES, RUTH E., ESTATE	Cemetery	Stocks & Bnds	0.25%	1,667.04	-	25.70	-	1,692.75	173.09	62.61	(19.12)	(69.37)	147.21	1,839.95
2010	JOSLY, DAVID	Cemetery	Stocks & Bnds	0.03%	203.88	-	2.91	-	206.79	4.35	7.09	(2.16)	(7.85)	1.43	208.21
1974	JUTRAS, GEORGE A.	Cemetery	Stocks & Bnds	0.15%	999.70	-	15.41	-	1,015.11	103.92	37.55	(11.47)	(41.61)	88.39	1,103.51
2011	JUTRAS, STEPHEN SR.	Cemetery	Stocks & Bnds	0.03%	203.24	-	2.90	-	206.15	4.52	7.07	(2.16)	(7.83)	1.60	207.75
1974	KELLOM, FRANKLIN P. & NELLIE P.	Cemetery	Stocks & Bnds	0.13%	906.83	-	13.98	-	920.82	94.28	34.06	(10.40)	(37.74)	80.19	1,001.01
1964	KELLY, JOSEPH R.	Cemetery	Stocks & Bnds	0.30%	2,048.56	-	31.58	-	2,080.14	212.54	76.93	(23.49)	(85.24)	180.74	2,260.88

					PRINCIPAL - SUB - ACCOUNT #5051912110					INCOME - SUB - ACCOUNT #5051912110					
						ANNUAL TOTALS					ANNUAL TOTALS				
DATE	TRUST NAME	PURPOSE	HOW INVESTED	% OF TOTAL	BALANCE 07/01/13	NEW FUNDS	GAIN/ LOSS	EXPEND	BALANCE 06/30/14	BALANCE 07/01/13	Gross Income	Mgmnt Fees	Transf/ Income/ Exp	BALANCE 06/30/14	TOTAL
1916	KELTON, FRANCIS JACKSON	Cemetery	Stocks & Bnds	2.63%	17,711.94	-	272.98	-	17,984.92	1,832.21	664.99	(203.08)	(736.81)	1,557.30	19,542.22
2002	KENNEDY, CHRISTINE & ROBERT	Cemetery	Stocks & Bnds	0.01%	111.83	-	1.56	-	113.39	(0.48)	3.79	(1.16)	(4.20)	(2.04)	111.34
1927	KENYON, JAMES C.	Cemetery	Stocks & Bnds	0.15%	1,010.34	-	15.58	-	1,025.91	105.02	37.95	(11.59)	(42.05)	89.33	1,115.25
1955	KIBBEE, ELMER & HELEN	Cemetery	Stocks & Bnds	0.24%	1,623.89	-	25.04	-	1,648.92	168.62	60.99	(18.63)	(67.58)	143.41	1,792.33
1987	KIBLER, LEWIS F. & PRISCILLA P.	Cemetery	Stocks & Bnds	0.08%	553.11	-	8.56	-	561.66	59.51	20.84	(6.37)	(23.10)	50.90	612.56
1924	KILLAM, ALFRED W.	Cemetery	Stocks & Bnds	0.17%	1,112.03	-	17.15	-	1,129.17	115.58	41.77	(12.76)	(46.28)	98.31	1,227.48
1950	KINSMAN, LOUIS	Cemetery	Stocks & Bnds	0.24%	1,607.82	-	24.79	-	1,632.61	166.96	60.39	(18.44)	(66.91)	142.00	1,774.61
1961	KNAPP, RAYMOND	Cemetery	Stocks & Bnds	0.11%	727.80	-	11.22	-	739.02	75.68	27.34	(8.35)	(30.29)	64.38	803.40
1926	KNAPP, SOPHIA	Cemetery	Stocks & Bnds	0.42%	2,825.95	-	43.56	-	2,869.51	292.93	106.12	(32.41)	(117.58)	249.06	3,118.57
1995	KOPCZYNSKI, EDWARD	Cemetery	Stocks & Bnds	0.06%	369.12	-	5.71	-	374.83	39.56	13.91	(4.25)	(15.41)	33.81	408.64
1993	KOSSAKOSKI, HARRY	Cemetery	Stocks & Bnds	0.02%	144.23	-	2.23	-	146.46	15.39	5.43	(1.66)	(6.02)	13.15	159.61
1983	KOSSAKOSKI, JOHN	Cemetery	Stocks & Bnds	0.02%	144.23	-	2.23	-	146.46	15.39	5.43	(1.66)	(6.02)	13.15	159.61
1953	KOSSAKOSKI, RICHARD	Cemetery	Stocks & Bnds	0.02%	144.23	-	2.23	-	146.46	15.39	5.43	(1.66)	(6.02)	13.15	159.61
1986	KULICK, AL	Cemetery	Stocks & Bnds	0.10%	655.11	-	10.10	-	665.21	68.14	24.61	(7.52)	(27.27)	57.97	723.18
1996	KULICK, ANN	Cemetery	Stocks & Bnds	0.06%	395.89	-	6.12	-	402.01	42.31	14.91	(4.55)	(16.52)	36.15	438.16
1953	LaBELLE, GROVER L.	Cemetery	Stocks & Bnds	0.09%	623.00	-	9.63	-	632.62	66.30	23.45	(7.16)	(25.99)	56.61	689.23
1904	LABERGE, CHARLES	Cemetery	Stocks & Bnds	0.08%	546.30	-	8.42	-	554.72	56.81	20.52	(6.27)	(22.74)	48.33	603.05
1985	LaBRECK, ELMER	Cemetery	Stocks & Bnds	0.05%	361.76	-	5.58	-	367.34	37.63	13.59	(4.15)	(15.06)	32.01	399.35
1996	LANDRY, LEONIDE J. & WINIFRED	Cemetery	Stocks & Bnds	0.07%	460.92	-	7.13	-	468.05	49.60	17.37	(5.30)	(19.25)	42.41	510.47
2008	LAURA STEWART	Cemetery	Stocks & Bnds	0.03%	205.73	-	2.84	-	208.57	(2.18)	6.93	(2.12)	(7.67)	(5.04)	203.53
1960	LAVOIE, LAWRENCE	Cemetery	Stocks & Bnds	0.09%	622.26	-	9.60	-	631.86	65.04	23.39	(7.14)	(25.91)	55.37	687.23
1968	LEAVITT, THERESA L.	Cemetery	Stocks & Bnds	0.08%	527.39	-	8.13	-	535.52	54.89	19.81	(6.05)	(21.95)	46.70	582.22
1938	LeBERGE, FRANCIS E.	Cemetery	Stocks & Bnds	0.17%	1,112.03	-	17.15	-	1,129.17	115.58	41.77	(12.76)	(46.28)	98.31	1,227.48
1912	LESURE, HARVEY	Cemetery	Stocks & Bnds	0.17%	1,112.03	-	17.15	-	1,129.17	115.58	41.77	(12.76)	(46.28)	98.31	1,227.48
1931	LOBDELL, A.J. & W.	Cemetery	Stocks & Bnds	0.57%	3,825.42	-	58.97	-	3,884.39	396.28	143.64	(43.87)	(159.16)	336.89	4,221.28
2002	LOBDELL, ALBAN	Cemetery	Stocks & Bnds	0.03%	223.67	-	3.11	-	226.78	(0.96)	7.58	(2.31)	(8.40)	(4.09)	222.69
1994	LOBDELL, BERNICE	Cemetery	Stocks & Bnds	0.03%	206.05	-	3.19	-	209.23	21.99	7.76	(2.37)	(8.60)	18.78	228.01

					PRINCIPAL - SUB - ACCOUNT #5051912110					INCOME - SUB - ACCOUNT #5051912110					
						ANNUAL TOTALS					ANNUAL TOTALS				
DATE	TRUST NAME	PURPOSE	HOW INVESTED	% OF TOTAL	BALANCE 07/01/13	NEW FUNDS	GAIN/ LOSS	EXPEND	BALANCE 06/30/14	BALANCE 07/01/13	Gross Income	Mgmnt Fees	Transf/ Income/ Exp	BALANCE 06/30/14	TOTAL
2002	LOBDELL, WILLIAM	Cemetery	Stocks & Bonds	0.03%	223.67	-	3.11	-	226.78	(0.96)	7.58	(2.31)	(8.40)	(4.09)	222.69
1987	LUBINSKI, GERALDINE	Cemetery	Stocks & Bonds	0.05%	368.74	-	5.70	-	374.44	39.68	13.90	(4.24)	(15.40)	33.93	408.37
1947	MacDONALD, NORA	Cemetery	Stocks & Bonds	0.12%	833.18	-	12.85	-	846.03	86.63	31.30	(9.56)	(34.68)	73.69	919.72
1996	MAGEE, BILL	Cemetery	Stocks & Bonds	0.14%	921.84	-	14.26	-	936.11	99.19	34.74	(10.61)	(38.49)	84.83	1,020.93
1981	MAGLIN, ROBERT E.	Cemetery	Stocks & Bonds	0.06%	411.52	-	6.35	-	417.87	43.12	15.47	(4.72)	(17.14)	36.72	454.59
1960	MALICKA, ROZALIA, ESTATE	Cemetery	Stocks & Bonds	0.16%	1,050.82	-	16.20	-	1,067.02	109.23	39.47	(12.05)	(43.73)	92.91	1,159.93
1986	MANNING, DONALD C., JR	Cemetery	Stocks & Bonds	0.10%	655.11	-	10.10	-	665.21	68.14	24.61	(7.52)	(27.27)	57.97	723.18
1945	MARANVILLE, CLARA A.	Cemetery	Stocks & Bonds	0.17%	1,112.03	-	17.15	-	1,129.17	115.58	41.77	(12.76)	(46.28)	98.31	1,227.48
1933	MARANVILLE, D.H.	Cemetery	Stocks & Bonds	0.41%	2,738.69	-	42.22	-	2,780.91	283.90	102.84	(31.41)	(113.95)	241.39	3,022.30
1969	MARTIN, GLENN & DOROTHY	Cemetery	Stocks & Bonds	0.07%	464.23	-	7.16	-	471.39	48.38	17.44	(5.33)	(19.33)	41.17	512.56
1972	MARTIN, JOHN E. & STELLA	Cemetery	Stocks & Bonds	0.23%	1,576.57	-	24.31	-	1,600.87	163.72	59.21	(18.08)	(65.61)	139.25	1,740.12
2000	MAXWELL, WILLIAM	Cemetery	Stocks & Bonds	0.02%	134.72	-	2.05	-	136.77	12.30	5.00	(1.53)	(5.54)	10.24	147.01
2002	MAXWELL, WILLIAM A.	Cemetery	Stocks & Bonds	0.01%	111.83	-	1.56	-	113.39	(0.48)	3.79	(1.16)	(4.20)	(2.04)	111.34
1947	MAY, WILLARD F.	Cemetery	Stocks & Bonds	0.17%	1,112.03	-	17.15	-	1,129.17	115.58	41.77	(12.76)	(46.28)	98.31	1,227.48
1971	McFADDEN, HUGH & HELEN	Cemetery	Stocks & Bonds	0.25%	1,679.74	-	25.90	-	1,705.64	174.40	63.09	(19.27)	(69.90)	148.32	1,853.96
1949	McNAMARA, JOHN FRANCIS	Cemetery	Stocks & Bonds	0.26%	1,775.79	-	27.38	-	1,803.17	184.34	66.69	(20.37)	(73.90)	156.77	1,959.93
[illegible]	MELESKI, KAREN	Cemetery	Stocks & Bonds	0.00%	-	400.00	5.11	-	405.11	-	13.19	(3.96)	-	9.23	414.34
1984	MELESKI, KENNETH	Cemetery	Stocks & Bonds	0.11%	723.53	-	11.16	-	734.69	75.24	27.18	(8.30)	(30.11)	64.00	798.69
1975	MELESKI, LOUSIE & PALIGO, VICTORIA	Cemetery	Stocks & Bonds	0.06%	384.41	-	5.93	-	390.34	39.97	14.44	(4.41)	(16.00)	34.00	424.34
1975	MELESKI, STEPHEN C. & MARION	Cemetery	Stocks & Bonds	0.06%	384.41	-	5.93	-	390.34	39.97	14.44	(4.41)	(16.00)	34.00	424.34
1966	MERCHANT, FLORA	Cemetery	Stocks & Bonds	0.10%	655.11	-	10.10	-	665.21	68.14	24.61	(7.52)	(27.27)	57.97	723.18
1953	MERRILL, M. AGNES	Cemetery	Stocks & Bonds	0.25%	1,666.21	-	25.69	-	1,691.90	173.00	62.58	(19.11)	(69.34)	147.13	1,839.03
1975	MIELEWSKI, FRANK H.	Cemetery	Stocks & Bonds	0.06%	384.41	-	5.93	-	390.34	39.97	14.44	(4.41)	(16.00)	34.00	424.34
1970	MINATT, CHESTER	Cemetery	Stocks & Bonds	0.13%	845.48	-	13.04	-	858.52	87.90	31.76	(9.70)	(35.19)	74.78	933.29
1974	MINATT, HARRY & CHESTER	Cemetery	Stocks & Bonds	0.07%	453.40	-	6.99	-	460.39	47.15	17.03	(5.20)	(18.87)	40.11	500.50
1962	MINER, DOROTHY M.	Cemetery	Stocks & Bonds	0.15%	1,024.73	-	15.80	-	1,040.53	106.52	38.49	(11.75)	(42.65)	90.61	1,131.14
1985	MINER, RAY W.	Cemetery	Stocks & Bonds	0.36%	2,435.35	-	37.54	-	2,472.90	252.54	91.46	(27.93)	(101.33)	214.73	2,687.63

CHARTER TRUST COMPANY

Town of Winchester, Cemetery Funds
MS-9 for Year Ending June 30, 2014

DATE	TRUST NAME	PURPOSE	HOW INVESTED	% OF TOTAL	PRINCIPAL - SUB - ACCOUNT #5051912110 BALANCE 07/01/13	ANNUAL TOTALS NEW FUNDS	GAIN/ LOSS	EXPEND	BALANCE 06/30/14	INCOME - SUB - ACCOUNT #5051912110 BALANCE 07/01/13	ANNUAL TOTALS Gross Income	Mgmnt Fees	Transf/ Income/ Exp	BALANCE 06/30/14	TOTAL
2005	MONDELLO	Cemetery	Stocks & Bnds	0.03%	2.63	-	2.82	-	5.45	199.40	6.87	(2.10)	(7.62)	196.56	202.01
1962	MORRILL, FLORENCE (ESTATE OF)	Cemetery	Stocks & Bnds	0.31%	2,057.59	-	31.77	-	2,089.36	216.83	77.39	(23.63)	(85.75)	184.84	2,274.20
1965	MORRIS, THERON P.	Cemetery	Stocks & Bnds	0.11%	723.53	-	11.16	-	734.69	75.26	27.18	(8.30)	(30.11)	64.02	798.71
1938	MORSE, CORA S.	Cemetery	Stocks & Bnds	0.17%	1,112.03	-	17.15	-	1,129.17	115.58	41.77	(12.76)	(46.28)	98.31	1,227.48
1947	MORSE, E.L. FOR HOLLOWAY, BURTON	Cemetery	Stocks & Bnds	0.17%	1,112.03	-	17.15	-	1,129.17	115.58	41.77	(12.76)	(46.28)	98.31	1,227.48
2002	MURDOCK, RANDY JR.	Cemetery	Stocks & Bnds	0.01%	39.14	-	0.54	-	39.69	(0.17)	1.33	(0.40)	(1.47)	(0.72)	38.97
2004	MURLEY, PHILIP A.	Cemetery	Stocks & Bnds	0.08%	557.45	-	8.07	-	565.52	20.23	19.66	(6.00)	(21.78)	12.11	577.63
1945	NAPIERKOSKI, MICHAEL	Cemetery	Stocks & Bnds	0.25%	1,667.04	-	25.70	-	1,692.75	173.09	62.61	(19.12)	(69.37)	147.21	1,839.95
1993	NELSON, EARL	Cemetery	Stocks & Bnds	0.06%	412.09	-	6.37	-	418.46	43.97	15.52	(4.74)	(17.19)	37.56	456.02
1994	NELSON, EARL	Cemetery	Stocks & Bnds	0.06%	412.09	-	6.37	-	418.46	43.97	15.52	(4.74)	(17.19)	37.56	456.02
1967	NELSON, LUMAN R.	Cemetery	Stocks & Bnds	0.30%	2,048.56	-	31.58	-	2,080.14	212.54	76.93	(23.49)	(85.24)	180.74	2,260.88
1980	NELSON, RALPH	Cemetery	Stocks & Bnds	0.12%	829.68	-	12.80	-	842.48	86.72	31.18	(9.52)	(34.55)	73.83	916.31
1940	NEWELL, E.W. & JOSEPHINE	Cemetery	Stocks & Bnds	0.17%	1,112.03	-	17.15	-	1,129.17	115.58	41.77	(12.76)	(46.28)	98.31	1,227.48
1990	NOLAN, CLARENCE	Cemetery	Stocks & Bnds	0.09%	622.26	-	9.60	-	631.86	65.04	23.39	(7.14)	(25.91)	55.37	687.23
1958	NOSECK, FRANK	Cemetery	Stocks & Bnds	0.31%	2,101.09	-	32.39	-	2,133.48	217.97	78.91	(24.10)	(87.43)	185.35	2,318.83
1991	NOSECK, KENNETH	Cemetery	Stocks & Bnds	0.03%	205.76	-	3.18	-	208.93	21.56	7.73	(2.36)	(8.57)	18.36	227.29
1990	NOSECK, KENNETH A.	Cemetery	Stocks & Bnds	0.03%	207.42	-	3.20	-	210.62	21.68	7.80	(2.38)	(8.64)	18.46	229.08
1940	NUTTING, LIZZIE H.	Cemetery	Stocks & Bnds	0.17%	1,112.03	-	17.15	-	1,129.17	115.58	41.77	(12.76)	(46.28)	98.31	1,227.48
1944	O'CONNOR, MARIE	Cemetery	Stocks & Bnds	0.35%	2,388.18	-	36.82	-	2,425.00	247.66	89.68	(27.39)	(99.37)	210.59	2,635.58
1986	O'DONNELL, JAMES T.	Cemetery	Stocks & Bnds	0.04%	263.69	-	4.07	-	267.76	27.45	9.91	(3.03)	(10.98)	23.35	291.11
1986	OKULA, A(FOR TOM & JUDY OKULA O'NEIL)	Cemetery	Stocks & Bnds	0.06%	369.12	-	5.71	-	374.83	39.56	13.91	(4.25)	(15.41)	33.81	408.64
1996	OKULA, ALLISON	Cemetery	Stocks & Bnds	0.06%	369.12	-	5.71	-	374.83	39.56	13.91	(4.25)	(15.41)	33.81	408.64
1943	OPAL, ROBERT	Cemetery	Stocks & Bnds	0.11%	723.53	-	11.16	-	734.69	75.24	27.18	(8.30)	(30.11)	64.00	798.69
1942	PAGE, ALLEN	Cemetery	Stocks & Bnds	0.25%	1,667.04	-	25.70	-	1,692.75	173.09	62.61	(19.12)	(69.37)	147.21	1,839.95
2009	PANOS ELIOPOULOS	Cemetery	Stocks & Bnds	0.04%	308.60	-	4.26	-	312.86	(3.27)	10.39	(3.17)	(11.51)	(7.56)	305.30
1940	PARKER, ALBERT F.	Cemetery	Stocks & Bnds	0.27%	1,828.28	-	28.19	-	1,856.47	189.76	68.66	(20.97)	(76.08)	161.38	2,017.85
1941	PARTRIDGE, MAURICE E.	Cemetery	Stocks & Bnds	0.17%	1,112.03	-	17.15	-	1,129.17	115.58	41.77	(12.76)	(46.28)	98.31	1,227.48

					PRINCIPAL - SUB - ACCOUNT #5051912110					INCOME - SUB - ACCOUNT #5051912110					
						ANNUAL TOTALS					ANNUAL TOTALS				
DATE	TRUST NAME	PURPOSE	HOW INVESTED	% OF TOTAL	BALANCE 07/01/13	NEW FUNDS	GAIN/ LOSS	EXPEND	BALANCE 06/30/14	BALANCE 07/01/13	Gross Income	Mgmnt Fees	Transf/ Income/ Exp	BALANCE 06/30/14	TOTAL
1961	PATENAUDE, JOHN	Cemetery	Stocks & Bnds	0.31%	2,101.09	-	32.39	-	2,133.48	217.97	78.91	(24.10)	(87.43)	185.35	2,318.83
1944	PATTERSON, GRACE	Cemetery	Stocks & Bnds	0.05%	333.26	-	5.14	-	338.40	34.65	12.52	(3.82)	(13.87)	29.48	367.88
187[illegible]	PEARSALL, WILLIAM	Cemetery	Stocks & Bnds	0.10%	694.70	-	10.71	-	705.41	72.24	26.09	(7.97)	(28.91)	61.45	766.86
1926	PEIRCE	Cemetery	Stocks & Bnds	0.39%	2,591.35	-	39.95	-	2,631.29	268.67	97.31	(29.72)	(107.82)	228.44	2,859.73
195[illegible]	PEIRCE, ALEXANDER F.	Cemetery	Stocks & Bnds	0.17%	1,110.40	-	17.12	-	1,127.52	115.41	41.71	(12.74)	(46.21)	98.17	1,225.69
1932	PEIRCE, G.W.	Cemetery	Stocks & Bnds	0.52%	3,498.86	-	53.93	-	3,552.79	362.51	131.38	(40.12)	(145.57)	308.20	3,860.99
1949	PEIRCE, MINNIE HOWARD	Cemetery	Stocks & Bnds	0.52%	3,527.73	-	54.38	-	3,582.11	365.49	132.47	(40.45)	(146.77)	310.73	3,892.84
1990	PEIRCE, PHILIP W., ESTATE	Cemetery	Stocks & Bnds	0.16%	1,050.82	-	16.20	-	1,067.02	109.23	39.47	(12.05)	(43.73)	92.91	1,159.93
1988	PELKEY, ROYCE & DELORES	Cemetery	Stocks & Bnds	0.08%	527.39	-	8.13	-	535.52	54.89	19.81	(6.05)	(21.95)	46.70	582.22
1930	PENTLAND, OLIVE S.	Cemetery	Stocks & Bnds	0.17%	1,112.03	-	17.15	-	1,129.17	115.58	41.77	(12.76)	(46.28)	98.31	1,227.48
1938	PENTLAND, THOMAS E.	Cemetery	Stocks & Bnds	0.17%	1,112.03	-	17.15	-	1,129.17	115.58	41.77	(12.76)	(46.28)	98.31	1,227.48
1946	PETERKIN, HOWARD M.	Cemetery	Stocks & Bnds	0.12%	833.18	-	12.85	-	846.03	86.63	31.30	(9.56)	(34.68)	73.69	919.72
2008	PETTITT, WARREN & JANET	Cemetery	Stocks & Bnds	0.03%	254.04	-	3.61	-	257.65	4.15	8.78	(2.68)	(9.73)	0.52	258.17
1974	PHELPS, JOHN	Cemetery	Stocks & Bnds	0.13%	906.83	-	13.98	-	920.82	94.28	34.06	(10.40)	(37.74)	80.19	1,001.01
1989	PHILLIPS, EMMA J.	Cemetery	Stocks & Bnds	0.16%	1,050.82	-	16.20	-	1,067.02	109.23	39.47	(12.05)	(43.73)	92.91	1,159.93
1988	PHILLIPS, GORDON & ALICE	Cemetery	Stocks & Bnds	0.08%	527.39	-	8.13	-	535.52	54.89	19.81	(6.05)	(21.95)	46.70	582.22
1947	PHILLIPS, NORA	Cemetery	Stocks & Bnds	0.29%	1,940.64	-	29.92	-	1,970.56	201.38	72.88	(22.26)	(80.75)	171.25	2,141.82
1980	PHILLIPS, PAUL & MILDRED	Cemetery	Stocks & Bnds	0.05%	348.18	-	5.37	-	353.55	36.28	13.08	(3.99)	(14.49)	30.88	384.42
1950	PIASICK, JACOB	Cemetery	Stocks & Bnds	0.08%	555.53	-	8.57	-	564.09	57.77	20.87	(6.37)	(23.12)	49.14	613.23
1987	PICARD, JOHN	Cemetery	Stocks & Bnds	0.08%	506.10	-	7.80	-	513.90	52.64	19.01	(5.81)	(21.06)	44.78	558.69
1995	PICK, SHEILA (MILO)	Cemetery	Stocks & Bnds	0.06%	369.12	-	5.71	-	374.83	39.56	13.91	(4.25)	(15.41)	33.81	408.64
1943	PICKERING, ELEANOR	Cemetery	Stocks & Bnds	0.17%	1,112.03	-	17.15	-	1,129.17	115.58	41.77	(12.76)	(46.28)	98.31	1,227.48
1940	PICKETT, ALMA L	Cemetery	Stocks & Bnds	0.17%	1,133.52	-	17.48	-	1,150.99	117.81	42.58	(13.00)	(47.17)	100.20	1,251.20
1965	PICKETT, GEORGE & MARY	Cemetery	Stocks & Bnds	0.15%	1,024.73	-	15.80	-	1,040.53	106.52	38.49	(11.75)	(42.65)	90.61	1,131.14
1938	PICKETT, HOSEA G. & NANCY E.	Cemetery	Stocks & Bnds	0.25%	1,667.04	-	25.70	-	1,692.75	173.09	62.61	(19.12)	(69.37)	147.21	1,839.95
2009	PIERMARINI, MICHAEL	Cemetery	Stocks & Bnds	0.03%	205.73	-	2.84	-	208.57	(2.18)	6.93	(2.12)	(7.67)	(5.04)	203.53
1980	PINAND, HERMAN	Cemetery	Stocks & Bnds	0.25%	1,667.04	-	25.70	-	1,692.75	173.09	62.61	(19.12)	(69.37)	147.21	1,839.95

					PRINCIPAL - SUB - ACCOUNT #5051912110					INCOME - SUB - ACCOUNT #5051912110					
						ANNUAL TOTALS					ANNUAL TOTALS				
DATE	TRUST NAME	PURPOSE	HOW INVESTED	% OF TOTAL	BALANCE 07/01/13	NEW FUNDS	GAIN/ LOSS	EXPEND	BALANCE 06/30/14	BALANCE 07/01/13	Gross Income	Mgmnt Fees	Transf/ Income/ Exp	BALANCE 06/30/14	TOTAL
1992	PIURKOWSKI, EUGENE & DIANNE	Cemetery	Stocks & Bnds	0.06%	411.52	-	6.35	-	417.87	43.37	15.48	(4.73)	(17.15)	36.97	454.84
1974	PIURKOWSKI, JOSEPH & MARY	Cemetery	Stocks & Bnds	0.15%	999.70	-	15.41	-	1,015.11	103.92	37.55	(11.47)	(41.61)	88.39	1,103.51
1983	POLASKI, ALEC	Cemetery	Stcks & Bnds	0.11%	723.53	-	11.16	-	734.69	75.24	27.18	(8.30)	(30.11)	64.00	798.69
1982	POLASKI, BRONY	Cemetery	Stcks & Bnds	0.11%	727.80	-	11.22	-	739.02	75.68	27.34	(8.35)	(30.29)	64.38	803.40
1996	POLASKI, PETER M. & MARIAN L.	Cemetery	Stcks & Bnds	0.05%	368.74	-	5.70	-	374.44	39.68	13.90	(4.24)	(15.40)	33.95	408.37
1949	POLZER, GEORGE R.	Cemetery	Stcks & Bnds	0.33%	2,222.31	-	34.26	-	2,256.57	230.51	83.46	(25.49)	(92.47)	196.01	2,452.58
2006	POOLE, TAMMY	Cemetery	Stcks & Bnds	0.01%	51.43	-	0.71	-	52.14	(0.54)	1.73	(0.53)	(1.92)	(1.26)	50.88
1899	POWERS, JOHN A., J.E. POWERS & COLE	Cemetery	Stcks & Bnds	0.25%	1,667.04	-	25.70	-	1,692.75	173.09	62.61	(19.12)	(69.37)	147.21	1,839.95
1879	PRATT, CHAS W & FRANK E, CALVIN EATON	Cemetery	Stcks & Bnds	0.60%	4,058.80	-	62.56	-	4,121.36	420.41	152.40	(46.54)	(168.87)	357.40	4,478.76
1916	PRATT, CORA A.	Cemetery	Stcks & Bnds	2.12%	14,284.90	-	220.16	-	14,505.06	1,477.83	536.32	(163.79)	(594.25)	1,256.11	15,761.17
1953	PRENTICE, ADA M.	Cemetery	Stcks & Bnds	0.33%	2,221.30	-	34.24	-	2,255.54	230.40	83.42	(25.48)	(92.43)	195.92	2,451.46
1953	PRESCOTT, FRED	Cemetery	Stcks & Bnds	0.01%	51.92	-	0.80	-	52.72	5.53	1.95	(0.60)	(2.17)	4.72	57.44
1953	PRESCOTT, FRED (BUD)	Cemetery	Stcks & Bnds	0.02%	103.02	-	1.59	-	104.62	10.99	3.88	(1.18)	(4.30)	9.39	114.01
1974	PULASKI, JAMES	Cemetery	Stcks & Bnds	0.13%	906.83	-	13.98	-	920.82	94.28	34.06	(10.40)	(37.74)	80.19	1,001.01
1951	PULKKINEN, ANTTI E.	Cemetery	Stcks & Bnds	0.03%	205.76	-	3.18	-	208.93	21.56	7.73	(2.36)	(8.57)	18.36	227.29
1921	PUTMAN, ALBERT E.	Cemetery	Stcks & Bnds	0.17%	1,112.03	-	17.15	-	1,129.17	115.58	41.77	(12.76)	(46.28)	98.31	1,227.48
1949	PUTMAN, J. RENO	Cemetery	Stcks & Bnds	0.25%	1,667.04	-	25.70	-	1,692.75	173.09	62.61	(19.12)	(69.37)	147.21	1,839.95
1982	RACINE, ROLAND SR.	Cemetery	Stcks & Bnds	0.06%	415.33	-	6.42	-	421.75	44.20	15.64	(4.77)	(17.32)	37.74	459.49
1928	RANDALL, ADDIE	Cemetery	Stcks & Bnds	0.17%	1,112.03	-	17.15	-	1,129.17	115.58	41.77	(12.76)	(46.28)	98.31	1,227.48
1945	READ-RIXFORD, LELIA K.	Cemetery	Stcks & Bnds	0.17%	1,112.03	-	17.15	-	1,129.17	115.58	41.77	(12.76)	(46.28)	98.31	1,227.48
1940	REED, JOSEPH & LUCINDA	Cemetery	Stcks & Bnds	0.17%	1,112.03	-	17.15	-	1,129.17	115.58	41.77	(12.76)	(46.28)	98.31	1,227.48
1981	RHOADES, DONALD & MYRTLE	Cemetery	Stcks & Bnds	0.06%	411.52	-	6.35	-	417.87	43.12	15.47	(4.72)	(17.14)	36.72	454.59
1995	RHOADES, ROBERT	Cemetery	Stcks & Bnds	0.06%	395.89	-	6.12	-	402.01	42.31	14.91	(4.55)	(16.52)	36.15	438.16
1968	RICE, CHARLES O.	Cemetery	Stcks & Bnds	0.08%	527.39	-	8.13	-	535.52	54.89	19.81	(6.05)	(21.95)	46.70	582.22
2012	RICE, REBECCA	Cemetery	Stcks & Bnds	0.03%	203.24	-	2.90	-	206.15	4.52	7.07	(2.16)	(7.83)	1.60	207.75
1990	RICE, RONALD W. & CAROL B.	Cemetery	Stcks & Bnds	0.03%	207.42	-	3.20	-	210.62	21.68	7.80	(2.38)	(8.64)	18.46	229.08
1933	RICHARDSON, SARAH C.	Cemetery	Stcks & Bnds	0.37%	2,513.20	-	38.74	-	2,551.95	260.59	94.38	(28.82)	(104.57)	221.57	2,773.52

					PRINCIPAL - SUB - ACCOUNT #5051912110					INCOME - SUB - ACCOUNT #5051912110					
						ANNUAL TOTALS					ANNUAL TOTALS				
DATE	TRUST NAME	PURPOSE	HOW INVESTED	% OF TOTAL	BALANCE 07/01/13	NEW FUNDS	GAIN/ LOSS	EXPEND	BALANCE 06/30/14	BALANCE 07/01/13	Gross Income	Mgmnt Fees	Transf/ Income/ Exp	BALANCE 06/30/14	TOTAL
1928	RIPLEY, ALDEN	Cemetery	Stocks & Bnds	0.17%	1,112.03	-	17.15	-	1,129.17	115.58	41.77	(12.76)	(46.28)	98.31	1,227.48
1964	RIPLEY, WALTER	Cemetery	Stocks & Bnds	0.23%	1,537.03	-	23.70	-	1,560.72	159.63	57.73	(17.63)	(63.96)	135.77	1,696.49
1907	RIXFORD, SARAH	Cemetery	Stocks & Bnds	0.33%	2,222.31	-	34.26	-	2,256.57	230.51	83.46	(25.49)	(92.47)	196.01	2,452.58
1946	RIXFORD, W.L.	Cemetery	Stocks & Bnds	0.25%	1,667.04	-	25.70	-	1,692.75	173.09	62.61	(19.12)	(69.37)	147.21	1,839.95
1928	RIXFORD, WILLARD & H.W.	Cemetery	Stocks & Bnds	0.17%	1,112.03	-	17.15	-	1,129.17	115.58	41.77	(12.76)	(46.28)	98.31	1,227.48
1928	RIXFORD-ROBERTSON, EMMA F.	Cemetery	Stocks & Bnds	0.17%	1,112.03	-	17.15	-	1,129.17	115.58	41.77	(12.76)	(46.28)	98.31	1,227.48
1963	ROBBINS, DAMON E.	Cemetery	Stocks & Bnds	0.05%	361.76	-	5.58	-	367.34	37.62	13.59	(4.15)	(15.06)	32.00	399.34
2006	ROBERT HUCKINS	Cemetery	Stocks & Bnds	0.03%	205.73	-	2.84	-	208.57	(2.18)	6.93	(2.12)	(7.67)	(5.04)	203.53
1965	ROBINSON, BLAND	Cemetery	Stocks & Bnds	0.15%	1,024.73	-	15.80	-	1,040.53	106.52	38.49	(11.75)	(42.65)	90.61	1,131.14
1934	ROGERS, NELLIE	Cemetery	Stocks & Bnds	0.08%	555.53	-	8.57	-	564.09	57.77	20.87	(6.37)	(23.12)	49.14	613.23
2001	ROY, CLAUDIA & JAMES E.	Cemetery	Stocks & Bnds	0.03%	237.27	-	3.41	-	240.68	7.10	8.31	(2.54)	(9.21)	3.66	244.34
1987	RUSCAK, STANISLAW & HELEN	Cemetery	Stocks & Bnds	0.30%	2,048.56	-	31.58	-	2,080.14	212.54	76.93	(23.49)	(85.24)	180.74	2,260.88
2006	RUSSELL, WILLIAM	Cemetery	Stocks & Bnds	0.07%	514.33	-	7.11	-	521.44	(5.45)	17.31	(5.29)	(19.18)	(12.60)	508.83
1953	RYAN, MRS. TIMOTHY J.	Cemetery	Stocks & Bnds	0.25%	1,667.04	-	25.70	-	1,692.75	173.09	62.61	(19.12)	(69.37)	147.21	1,839.95
1988	RYLL, EDWIN & ROSEMARY	Cemetery	Stocks & Bnds	0.10%	659.23	-	10.17	-	669.40	68.62	24.77	(7.56)	(27.44)	58.38	727.78
1979	RYLL, WALTER O. & JOSEPHINE	Cemetery	Stocks & Bnds	0.25%	1,691.57	-	26.08	-	1,717.65	175.63	63.53	(19.40)	(70.39)	149.36	1,867.01
1963	SABEN, ALFRED & EMILIE	Cemetery	Stocks & Bnds	0.15%	1,024.73	-	15.80	-	1,040.53	106.52	38.49	(11.75)	(42.65)	90.61	1,131.14
1981	SABEN, J. MARSHALL	Cemetery	Stocks & Bnds	0.17%	1,112.03	-	17.15	-	1,129.17	115.58	41.77	(12.76)	(46.28)	98.31	1,227.48
1964	SABEN, LEVI	Cemetery	Stocks & Bnds	0.15%	1,024.73	-	15.80	-	1,040.53	106.52	38.49	(11.75)	(42.65)	90.61	1,131.14
1944	SABEN, WALTER & MINNIE	Cemetery	Stocks & Bnds	0.17%	1,112.03	-	17.15	-	1,129.17	115.58	41.77	(12.76)	(46.28)	98.31	1,227.48
1978	SALONEN, FRANK, ESTATE	Cemetery	Stocks & Bnds	0.10%	694.70	-	10.71	-	705.41	72.24	26.09	(7.97)	(28.91)	61.45	766.86
1974	SAMSEL, CARL E. & REYNOLDS, HELEN S.	Cemetery	Stocks & Bnds	0.15%	999.70	-	15.41	-	1,015.11	103.92	37.55	(11.47)	(41.61)	88.39	1,103.51
1957	SAMSEL, SOPHIA	Cemetery	Stocks & Bnds	0.32%	2,124.02	-	32.74	-	2,156.77	220.35	79.77	(24.36)	(88.38)	187.37	2,344.14
2006	SANBORN, MARY	Cemetery	Stocks & Bnds	0.01%	40.65	-	0.58	-	41.22	0.66	1.41	(0.43)	(1.56)	0.08	41.31
1957	SARGENT, BERTHA	Cemetery	Stocks & Bnds	0.12%	833.18	-	12.85	-	846.03	86.63	31.30	(9.56)	(34.68)	73.69	919.72
1974	SAWYER, JOHN B.	Cemetery	Stocks & Bnds	0.07%	499.81	-	7.71	-	507.52	51.97	18.77	(5.73)	(20.80)	44.21	551.73
1950	SCHIEDING, FRANK & ANNIE	Cemetery	Stocks & Bnds	0.31%	2,101.09	-	32.39	-	2,133.48	217.97	78.91	(24.10)	(87.43)	185.35	2,318.83

CHARTER TRUST COMPANY

					PRINCIPAL - SUB - ACCOUNT #5051912110					INCOME - SUB - ACCOUNT #5051912110					
						ANNUAL TOTALS					ANNUAL TOTALS				
DATE	TRUST NAME	PURPOSE	HOW INVESTED	% OF TOTAL	BALANCE 07/01/13	NEW FUNDS	GAIN/ LOSS	EXPEND	BALANCE 06/30/14	BALANCE 07/01/13	Gross Income	Mgmnt Fees	Transf/ Income/ Exp	BALANCE 06/30/14	TOTAL
1920	SCOTT, CHARLES W.	Cemetery	Stcks & Bnds	0.17%	1,112.03	-	17.15	-	1,129.17	115.58	41.77	(12.76)	(46.28)	98.31	1,227.48
1948	SCOTT, GEORGE L.	Cemetery	Stcks & Bnds	0.35%	2,337.82	-	36.04	-	2,373.86	242.45	87.79	(26.81)	(97.28)	206.16	2,580.02
1964	SCOTT, GLENROY W.	Cemetery	Stcks & Bnds	0.46%	3,073.10	-	47.37	-	3,120.47	318.48	115.40	(35.24)	(127.86)	270.78	3,391.25
1930	SCOTT, JOHN	Cemetery	Stcks & Bnds	0.17%	1,112.03	-	17.15	-	1,129.17	115.58	41.77	(12.76)	(46.28)	98.31	1,227.48
2007	SECORD, HAROLD & LINDA	Cemetery	Stcks & Bnds	0.03%	207.04	-	2.89	-	209.93	0.09	7.05	(2.15)	(7.81)	(2.82)	207.11
1947	SECORD, RICHARD A.	Cemetery	Stcks & Bnds	0.11%	759.14	-	11.71	-	770.85	78.97	28.52	(8.71)	(31.60)	67.18	838.03
2001	SEDERSTROM, PATRICIA A.	Cemetery	Stcks & Bnds	0.03%	237.27	-	3.41	-	240.68	7.10	8.31	(2.54)	(9.21)	3.66	244.34
1999	SHUEY, KENNETH & LUCILLE	Cemetery	Stcks & Bnds	0.07%	464.23	-	7.16	-	471.39	48.38	17.44	(5.33)	(19.33)	41.17	512.56
2009	SIDERS, CYRUS	Cemetery	Stcks & Bnds	0.04%	308.60	-	4.26	-	312.86	(3.27)	10.39	(3.17)	(11.51)	(7.56)	305.30
1916	SLADE, CARRIE J.H.	Cemetery	Stcks & Bnds	0.19%	1,245.23	-	19.20	-	1,264.43	129.40	46.77	(14.28)	(51.82)	110.06	1,374.49
1933	SLATE, CHARLES E.	Cemetery	Stcks & Bnds	0.17%	1,112.03	-	17.15	-	1,129.17	115.58	41.77	(12.76)	(46.28)	98.31	1,227.48
1943	SMART, EDGAR	Cemetery	Stcks & Bnds	0.08%	555.53	-	8.57	-	564.09	57.77	20.87	(6.37)	(23.12)	49.14	613.23
Aug-12	SMART, GRACE	Cemetery	Stcks & Bnds	0.00%	-	200.00	2.55	-	202.55	-	6.59	(1.98)	-	4.61	207.17
1993	SMART, HOWARD	Cemetery	Stcks & Bnds	0.06%	415.33	-	6.42	-	421.75	44.20	15.64	(4.77)	(17.32)	37.74	459.49
1943	SMART, PETER	Cemetery	Stcks & Bnds	0.17%	1,112.03	-	17.15	-	1,129.17	115.58	41.77	(12.76)	(46.28)	98.31	1,227.48
1920	SMITH, ALMON L.	Cemetery	Stcks & Bnds	1.61%	10,830.43	-	166.92	-	10,997.36	1,120.62	406.63	(124.18)	(450.55)	952.52	11,949.87
1929	SMITH, B.E. & HAMMOND, J.W.	Cemetery	Stcks & Bnds	0.17%	1,112.03	-	17.15	-	1,129.17	115.58	41.77	(12.76)	(46.28)	98.31	1,227.48
1948	SMITH, BERNARD	Cemetery	Stcks & Bnds	0.04%	278.23	-	4.29	-	282.52	28.93	10.45	(3.19)	(11.58)	24.61	307.14
1926	SMITH, DANIEL	Cemetery	Stcks & Bnds	0.19%	1,253.98	-	19.33	-	1,273.32	130.30	47.10	(14.38)	(52.19)	110.83	1,384.15
1952	SMITH, FRANK W. & EARL	Cemetery	Stcks & Bnds	0.33%	2,222.31	-	34.26	-	2,256.57	230.51	83.46	(25.49)	(92.47)	196.01	2,452.58
1905	SMITH, H. AMELIA & E.	Cemetery	Stcks & Bnds	0.29%	1,960.87	-	30.23	-	1,991.10	203.47	73.64	(22.49)	(81.60)	173.03	2,164.13
1988	SMITH, HARRISON P.	Cemetery	Stcks & Bnds	0.16%	1,054.78	-	16.27	-	1,071.04	109.79	39.62	(12.10)	(43.90)	93.41	1,164.45
1939	SMITH, HENERY	Cemetery	Stcks & Bnds	0.25%	1,667.04	-	25.70	-	1,692.75	173.09	62.61	(19.12)	(69.37)	147.21	1,839.95
1986	SMITH, MORGAN	Cemetery	Stcks & Bnds	0.02%	163.78	-	2.53	-	166.30	17.04	6.15	(1.88)	(6.82)	14.49	180.79
1988	SMITH, MORGAN H.	Cemetery	Stcks & Bnds	0.06%	395.54	-	6.10	-	401.64	41.17	14.86	(4.54)	(16.46)	35.03	436.67
2003	SMITH, MORGAN H. & BARBARA R.	Cemetery	Stcks & Bnds	0.02%	111.79	-	1.60	-	113.40	3.03	3.91	(1.19)	(4.33)	1.41	114.81
1923	SMITH, ORLANDO	Cemetery	Stcks & Bnds	0.08%	555.53	-	8.57	-	564.09	57.77	20.87	(6.37)	(23.12)	49.14	613.23

					PRINCIPAL - SUB - ACCOUNT #5051912110					INCOME - SUB - ACCOUNT #5051912110					
						ANNUAL TOTALS					ANNUAL TOTALS				
DATE	TRUST NAME	PURPOSE	HOW INVESTED	% OF TOTAL	BALANCE 07/01/13	NEW FUNDS	GAIN/ LOSS	EXPEND	BALANCE 06/30/14	BALANCE 07/01/13	Gross Income	Mgmnt Fees	Transf/ Income/ Exp	BALANCE 06/30/14	TOTAL
1882	SMITH, RICHARD MASON	Cemetery	Stcks & Bnds	0.05%	351.64	-	5.42	-	357.06	36.57	13.21	(4.03)	(14.64)	31.11	388.16
2010	SMITH, THERESA	Cemetery	Stcks & Bnds	0.06%	407.76	-	5.82	-	413.58	8.71	14.17	(4.33)	(15.70)	2.85	416.43
1971	SMITH, WILMOT A., JR & JUDITH	Cemetery	Stcks & Bnds	0.25%	1,679.74	-	25.90	-	1,705.64	174.40	63.09	(19.27)	(69.90)	148.32	1,853.96
1588	SNOW, BERNARD R.	Cemetery	Stcks & Bnds	0.08%	527.39	-	8.13	-	535.52	54.89	19.81	(6.05)	(21.95)	46.70	582.22
1945	SOLACZ, JOSEPH	Cemetery	Stcks & Bnds	0.26%	1,782.52	-	27.48	-	1,810.00	184.97	66.94	(20.44)	(74.17)	157.30	1,967.30
1953	SPRAGUE, BEULAH	Cemetery	Stcks & Bnds	0.25%	1,667.04	-	25.70	-	1,692.75	173.09	62.61	(19.12)	(69.37)	147.21	1,839.95
1934	ST CLAIR, FRANK P.	Cemetery	Stcks & Bnds	0.12%	833.18	-	12.85	-	846.03	86.63	31.30	(9.56)	(34.68)	73.69	919.72
1988	STAPLES, LEO	Cemetery	Stcks & Bnds	0.08%	527.39	-	8.13	-	535.52	54.89	19.81	(6.05)	(21.95)	46.70	582.22
1933	STARKEY, LEONARD	Cemetery	Stcks & Bnds	0.17%	1,112.03	-	17.15	-	1,129.17	115.57	41.77	(12.76)	(46.28)	98.31	1,227.48
1960	STEARNS, CATHERINE, ESTATE	Cemetery	Stcks & Bnds	0.16%	1,050.82	-	16.20	-	1,067.02	109.23	39.47	(12.05)	(43.73)	92.91	1,159.93
1927	STEARNS, SAMUEL	Cemetery	Stcks & Bnds	1.09%	7,315.27	-	112.75	-	7,428.02	757.14	274.66	(83.88)	(304.33)	643.59	8,071.61
1941	STEBBINS, GEORGE K.	Cemetery	Stcks & Bnds	0.53%	3,547.52	-	54.68	-	3,602.20	367.54	133.21	(40.68)	(147.60)	312.47	3,914.67
1953	STEPHENS, RONALD	Cemetery	Stcks & Bnds	0.11%	723.53	-	11.16	-	734.69	75.24	27.18	(8.30)	(30.11)	64.00	798.69
1950	STETSON, WALTER L.	Cemetery	Stcks & Bnds	0.25%	1,667.04	-	25.70	-	1,692.75	173.09	62.61	(19.12)	(69.37)	147.21	1,839.95
2011	STEVENS, BRENDA	Cemetery	Stcks & Bnds	0.03%	203.24	-	2.90	-	206.15	4.52	7.07	(2.16)	(7.83)	1.60	207.75
2011	STEVENS, Joseph	Cemetery	Stcks & Bnds	0.00%	1.24	-	0.07	-	1.31	4.00	0.18	(0.05)	(0.20)	3.93	5.24
1906	STEVENS, NATHANIEL	Cemetery	Stcks & Bnds	0.17%	1,112.03	-	17.15	-	1,129.17	115.55	41.77	(12.76)	(46.28)	98.28	1,227.45
1923	STIMPSON, EDWARD E.	Cemetery	Stcks & Bnds	0.17%	1,112.03	-	17.15	-	1,129.17	115.55	41.77	(12.76)	(46.28)	98.28	1,227.45
1927	STIMPSON, ELWIN G.	Cemetery	Stcks & Bnds	0.17%	1,112.03	-	17.15	-	1,129.17	115.55	41.77	(12.76)	(46.28)	98.28	1,227.45
1946	STRATTON-NEWELL	Cemetery	Stcks & Bnds	0.33%	2,222.31	-	34.26	-	2,256.57	230.51	83.46	(25.49)	(92.47)	196.01	2,452.58
1990	STYLES, PAULINE	Cemetery	Stcks & Bnds	0.03%	207.42	-	3.20	-	210.62	21.68	7.80	(2.38)	(8.64)	18.46	229.08
2012	SUMMERS, CAROLYN	Cemetery	Stcks & Bnds	0.01%	101.62	-	1.45	-	103.07	2.26	3.53	(1.08)	(3.92)	0.80	103.87
1995	SUMMERS, HERBERT	Cemetery	Stcks & Bnds	0.04%	247.43	-	3.83	-	251.26	26.44	9.32	(2.85)	(10.33)	22.59	273.85
2010	SUMMERS, HERBERT	Cemetery	Stcks & Bnds	0.00%	25.48	-	0.36	-	25.85	0.54	0.89	(0.27)	(0.98)	0.18	26.03
2002	SUMMERS, HERBERT & JUNE	Cemetery	Stcks & Bnds	0.01%	56.18	-	1.06	-	57.24	19.70	2.58	(0.79)	(2.86)	18.63	75.87
2009	SUMMERS, JUNE	Cemetery	Stcks & Bnds	0.00%	25.72	25.00	0.67	-	51.39	(0.27)	1.69	(0.51)	(0.96)	(0.05)	51.34
2011	SUMMERS, JUNE	Cemetery	Stcks & Bnds	0.01%	60.97	-	0.87	-	61.84	1.36	2.12	(0.65)	(2.35)	0.48	62.32

CHARTER TRUST COMPANY

Town of Winchester, Cemetery Funds
MS-9 for Year Ending June 30, 2014

					PRINCIPAL - SUB - ACCOUNT #5051912110					INCOME - SUB - ACCOUNT #5051912110					
						ANNUAL TOTALS					ANNUAL TOTALS				
DATE	TRUST NAME	PURPOSE	HOW INVESTED	% OF TOTAL	BALANCE 07/01/13	NEW FUNDS	GAIN/ LOSS	EXPEND	BALANCE 06/30/14	BALANCE 07/01/13	Gross Income	Mgmnt Fees	Transf/ Income/ Exp	BALANCE 06/30/14	TOTAL
1927	SWAN & SPRAGUE	Cemetery	Sticks & Bnds	0.17%	1,112.03	-	17.15	-	1,129.17	115.58	41.77	(12.76)	(46.28)	98.31	1,227.48
1964	SWAN, CLYDE H.	Cemetery	Sticks & Bnds	0.15%	1,024.73	-	15.80	-	1,040.53	106.52	38.49	(11.75)	(42.65)	90.61	1,131.14
1974	SWAN, HENRY B.	Cemetery	Sticks & Bnds	0.32%	2,157.63	-	33.26	-	2,190.89	223.82	81.05	(24.75)	(89.78)	190.32	2,381.22
1958	SWAN, ROBERT	Cemetery	Sticks & Bnds	0.31%	2,101.09	-	32.39	-	2,133.48	217.97	78.91	(24.10)	(87.43)	185.35	2,318.83
1983	TACY, FRANCIS L.	Cemetery	Sticks & Bnds	0.13%	904.41	-	13.95	-	918.36	94.05	33.97	(10.37)	(37.64)	80.00	998.36
1946	TALBOT, WALTER	Cemetery	Sticks & Bnds	0.12%	833.18	-	12.85	-	846.03	86.63	31.30	(9.56)	(34.68)	73.69	919.72
1976	TARDIFF, JOSEPH & ALICE	Cemetery	Sticks & Bnds	0.11%	733.80	-	11.32	-	745.12	76.30	27.56	(8.42)	(30.54)	64.91	810.03
2001	TARR, GEORGE & MARIAN	Cemetery	Sticks & Bnds	0.03%	237.27	-	3.41	-	240.68	7.10	8.31	(2.54)	(9.21)	3.66	244.34
1936	TAYLOR, C.E.	Cemetery	Sticks & Bnds	0.67%	4,507.31	-	69.48	-	4,576.79	466.88	169.25	(51.69)	(187.53)	396.91	4,973.69
1975	TAYLOR, HERBERT A. & FLORENCE E.	Cemetery	Sticks & Bnds	0.11%	768.82	-	11.85	-	780.68	79.94	28.88	(8.82)	(32.00)	68.00	848.68
1989	TAYLOR, LEON P. & MURIEL	Cemetery	Sticks & Bnds	0.14%	928.47	-	14.32	-	942.79	96.76	34.88	(10.65)	(38.65)	82.34	1,025.13
1941	TAYLOR, LILLA FOR B. SEAVER	Cemetery	Sticks & Bnds	0.55%	3,723.88	-	57.40	-	3,781.28	385.78	139.83	(42.70)	(154.93)	327.97	4,109.25
2010	TEDFORD, ANTHONY	Cemetery	Sticks & Bnds	0.03%	203.88	-	2.91	-	206.79	4.35	7.09	(2.16)	(7.85)	1.43	208.21
2010	TEDFORD, HAROLD	Cemetery	Sticks & Bnds	0.01%	50.97	-	0.73	-	51.70	1.09	1.77	(0.54)	(1.96)	0.36	52.05
2010	TEDFORD, HAROLD	Cemetery	Sticks & Bnds	0.01%	50.97	-	0.73	-	51.70	1.09	1.77	(0.54)	(1.96)	0.36	52.05
2009	TEDFORD, HAROLD	Cemetery	Sticks & Bnds	0.01%	51.43	-	0.71	-	52.14	(0.54)	1.73	(0.53)	(1.92)	(1.26)	50.88
2011	TEDFORD, Robert	Cemetery	Sticks & Bnds	0.06%	405.37	-	5.77	-	411.14	7.66	14.05	(4.29)	(15.57)	1.85	412.99
1868	THAYER, ELMO	Cemetery	Sticks & Bnds	0.23%	1,537.03	-	23.70	-	1,560.72	159.63	57.73	(17.63)	(63.96)	135.77	1,696.49
1894	THOMAS, JANE	Cemetery	Sticks & Bnds	0.08%	555.53	-	8.57	-	564.09	57.77	20.87	(6.37)	(23.12)	49.14	613.23
1968	THOMPSON, ALEXANDER P.	Cemetery	Sticks & Bnds	0.30%	2,048.59	-	31.58	-	2,080.18	212.55	76.93	(23.50)	(85.24)	180.74	2,260.92
1944	THOMPSON, C.E.	Cemetery	Sticks & Bnds	0.17%	1,112.03	-	17.15	-	1,129.17	115.58	41.77	(12.76)	(46.28)	98.31	1,227.48
1902	THOMPSON, GEORGE B.	Cemetery	Sticks & Bnds	0.08%	555.53	-	8.57	-	564.09	57.77	20.87	(6.37)	(23.12)	49.14	613.23
1990	THOMPSON, MAXWELL	Cemetery	Sticks & Bnds	0.06%	414.84	-	6.40	-	421.24	43.36	15.59	(4.76)	(17.27)	36.91	458.15
2003	THOMPSON, PATRICIA	Cemetery	Sticks & Bnds	0.03%	223.58	-	3.21	-	226.79	6.05	7.81	(2.39)	(8.66)	2.82	229.61
1989	THOMPSON, VARGIE	Cemetery	Sticks & Bnds	0.09%	618.14	-	9.56	-	627.70	65.96	23.28	(7.11)	(25.79)	56.34	684.04
1980	TIDROW, PAULINE	Cemetery	Sticks & Bnds	0.03%	207.42	-	3.20	-	210.62	21.68	7.80	(2.38)	(8.64)	18.46	229.08
1948	TIEDMAN, AUGUST	Cemetery	Sticks & Bnds	0.12%	833.18	-	12.85	-	846.03	86.63	31.30	(9.56)	(34.68)	73.69	919.72

					PRINCIPAL - SUB - ACCOUNT #5051912110					INCOME - SUB - ACCOUNT #5051912110					
						ANNUAL TOTALS					ANNUAL TOTALS				
DATE	TRUST NAME	PURPOSE	HOW INVESTED	% OF TOTAL	BALANCE 07/01/13	NEW FUNDS	GAIN/ LOSS	EXPEND	BALANCE 06/30/14	BALANCE 07/01/13	Gross Income	Mgmnt Fees	Trans/ Income/ Exp	BALANCE 06/30/14	TOTAL
1904	TITUS, J.W.	Cemetery	Stocks & Beds	0.17%	1,112.03	-	17.15	-	1,129.17	115.58	41.77	(12.76)	(46.28)	98.31	1,227.48
1986	TOWN, CHARLES W., SR	Cemetery	Stocks & Beds	0.10%	655.11	-	10.10	-	665.21	68.14	24.61	(7.52)	(27.27)	57.97	723.18
1994	TOWN, LOUIS	Cemetery	Stocks & Beds	0.06%	412.09	-	6.37	-	418.46	43.97	15.52	(4.74)	(17.19)	37.56	456.02
1935	TUFTS, ADDIE & WALTER	Cemetery	Stocks & Beds	0.33%	2,222.30	-	34.26	-	2,256.56	230.51	83.46	(25.49)	(92.47)	196.01	2,452.56
1980	TUFTS, HORACE S.	Cemetery	Stocks & Beds	0.17%	1,112.03	-	17.15	-	1,129.17	115.58	41.77	(12.76)	(46.28)	98.31	1,227.48
1983	TURANT, ZYGMUT	Cemetery	Stocks & Beds	0.13%	904.41	-	13.95	-	918.36	94.05	33.97	(10.37)	(37.64)	80.00	998.36
1967	UTLEY, JANE M.	Cemetery	Stocks & Beds	0.19%	1,276.88	-	19.69	-	1,296.57	132.68	47.96	(14.65)	(53.14)	112.85	1,409.43
2004	VAN HOLM, ELLY	Cemetery	Stocks & Beds	0.06%	445.96	-	6.45	-	452.41	16.19	15.72	(4.80)	(17.42)	9.69	462.10
1995	VERRY, DAVID & DANIEL	Cemetery	Stocks & Beds	0.08%	542.65	-	8.37	-	551.01	56.44	20.38	(6.23)	(22.59)	48.02	599.03
1965	VERRY, EDITH D.	Cemetery	Stocks & Beds	1.00%	6,696.05	-	103.25	-	6,799.30	696.50	251.53	(76.81)	(278.70)	592.51	7,391.81
1988	VERRY, EDITH D., ESTATE	Cemetery	Stocks & Beds	0.06%	427.79	-	6.60	-	434.39	44.53	16.07	(4.91)	(17.81)	37.88	472.27
1967	VIDAL, FELIPE	Cemetery	Stocks & Beds	0.32%	2,124.02	-	32.74	-	2,156.77	220.35	79.77	(24.36)	(88.38)	187.37	2,344.14
2003	WALDSCHMIDT, RUDOLPH	Cemetery	Stocks & Beds	0.01%	55.90	-	0.80	-	56.70	1.51	1.95	(0.60)	(2.16)	0.71	57.40
1954	WALSH, JAMES R.	Cemetery	Stocks & Beds	0.24%	1,640.89	-	25.30	-	1,666.19	170.38	61.63	(18.82)	(68.28)	144.91	1,811.09
1952	WARNER, HERBERT	Cemetery	Stocks & Beds	0.25%	1,667.04	-	25.70	-	1,692.75	173.09	62.61	(19.12)	(69.37)	147.21	1,839.95
1974	WASILESKI, KENNETH	Cemetery	Stocks & Beds	0.15%	999.70	-	15.41	-	1,015.11	103.92	37.55	(11.47)	(41.61)	88.40	1,103.51
1975	WASILISKI, JOSEPH & MARY	Cemetery	Stocks & Beds	0.23%	1,576.57	-	24.31	-	1,600.87	163.72	59.21	(18.08)	(65.61)	139.25	1,740.12
1906	WEEKS, FRANCIS	Cemetery	Stocks & Beds	0.17%	1,112.03	-	17.15	-	1,129.17	115.58	41.77	(12.76)	(46.28)	98.31	1,227.48
2000	WEEKS, RICHARD & MARY	Cemetery	Stocks & Beds	0.10%	673.58	-	10.27	-	683.85	61.52	25.01	(7.64)	(27.71)	51.18	735.03
1925	WELCH, MICHAEL	Cemetery	Stocks & Beds	0.44%	2,947.83	-	45.44	-	2,993.27	305.53	110.69	(33.80)	(122.65)	259.77	3,253.04
2003	WHIPPIE, THEODORE G. & ELIZABETH R.	Cemetery	Stocks & Beds	0.03%	223.58	-	3.21	-	226.79	6.05	7.81	(2.39)	(8.66)	2.82	229.61
1956	WHITE, GEORGE & WHITNEY, ANNA	Cemetery	Stocks & Beds	0.32%	2,143.85	-	33.05	-	2,176.90	222.39	80.51	(24.59)	(89.21)	189.11	2,366.01
Aug-12	WHITE, JUDY	Cemetery	Stocks & Beds	0.00%	-	200.00	2.55	-	202.55	-	6.59	(1.98)	-	4.61	207.17
2006	WHITLE, HAROLD	Cemetery	Stocks & Beds	0.03%	219.65	-	3.10	-	222.76	2.54	7.56	(2.31)	(8.38)	(0.59)	222.17
Sep-12	WHITNEY, HEIDI	Cemetery	Stocks & Beds	0.00%	-	200.00	2.55	-	202.55	-	6.59	(1.98)	-	4.61	207.17
1988	WIBACK, META B.	Cemetery	Stocks & Beds	0.04%	263.69	-	4.07	-	267.76	27.45	9.91	(3.03)	(10.98)	23.35	291.11
2004	WILL, BRUCE E.	Cemetery	Stocks & Beds	0.01%	109.83	-	1.55	-	111.38	1.27	3.78	(1.15)	(4.19)	(0.29)	111.09

CHARTER TRUST COMPANY

Town of Winchester, Cemetery Funds
MS-9 for Year Ending June 30, 2014

					PRINCIPAL - SUB - ACCOUNT #5051912110					INCOME - SUB - ACCOUNT #5051912110					
						ANNUAL TOTALS					ANNUAL TOTALS				
DATE	TRUST NAME	PURPOSE	HOW INVESTED	% OF TOTAL	BALANCE 07/01/13	NEW FUNDS	GAIN/ LOSS	EXPEND	BALANCE 06/30/14	BALANCE 07/01/13	Gross Income	Mgmnt Fees	Transf/ Income/ Exp	BALANCE 06/30/14	TOTAL
1953	WILLARD, FRANKLIN J.	Cemetery	Stcks & Bnds	0.11%	723.53	-	11.16	-	734.69	75.24	27.18	(8.30)	(30.11)	64.00	798.69
1964	WILLARD, HARRY R.	Cemetery	Stcks & Bnds	0.30%	2,048.56	-	31.58	-	2,080.14	212.54	76.93	(23.49)	(85.24)	180.74	2,260.88
1940	WILLARD, LULU	Cemetery	Stcks & Bnds	0.17%	1,112.03	-	17.15	-	1,129.17	115.58	41.77	(12.76)	(46.28)	98.31	1,227.48
1943	WILLARD, PAUL, JR	Cemetery	Stcks & Bnds	0.17%	1,112.03	-	17.15	-	1,129.17	115.58	41.77	(12.76)	(46.28)	98.31	1,227.48
1955	WILLARD, PERCY H.	Cemetery	Stcks & Bnds	0.17%	1,112.03	-	17.15	-	1,129.17	115.58	41.77	(12.76)	(46.28)	98.31	1,227.48
1923	WILLARD, SAMUEL W.	Cemetery	Stcks & Bnds	0.17%	1,112.03	-	17.15	-	1,129.17	115.58	41.77	(12.76)	(46.28)	98.31	1,227.48
1954	WILLETT, MILDRED F.	Cemetery	Stcks & Bnds	0.06%	395.89	-	6.11	-	402.00	41.67	14.89	(4.55)	(16.50)	35.51	437.51
1958	WILLEY, BRAINARD	Cemetery	Stcks & Bnds	0.08%	527.39	-	8.13	-	535.52	54.89	19.81	(6.05)	(21.95)	46.70	582.22
2008	WILLIAM WEINER	Cemetery	Stcks & Bnds	0.07%	514.33	-	7.11	-	521.44	(5.45)	17.31	(5.29)	(19.18)	(12.60)	508.83
1957	WILLIAMS, EVA I.	Cemetery	Stcks & Bnds	0.16%	1,062.21	-	16.38	-	1,078.59	110.41	39.90	(12.18)	(44.21)	93.91	1,172.51
1947	WILLIAMS, IDA	Cemetery	Stcks & Bnds	0.17%	1,112.03	-	17.15	-	1,129.17	115.58	41.77	(12.76)	(46.28)	98.31	1,227.48
1963	WILLIAMS, LAWRENCE E.	Cemetery	Stcks & Bnds	0.11%	723.53	-	11.16	-	734.69	75.24	27.18	(8.30)	(30.11)	64.00	798.69
1928	WILLIS, OSMER	Cemetery	Stcks & Bnds	0.17%	1,112.03	-	17.15	-	1,129.17	115.58	41.77	(12.76)	(46.28)	98.31	1,227.48
1935	WILSON, CORA	Cemetery	Stcks & Bnds	0.60%	4,013.40	-	61.86	-	4,075.26	415.73	150.70	(46.02)	(166.98)	353.43	4,428.69
1928	WILSON, FANNY	Cemetery	Stcks & Bnds	0.33%	2,222.31	-	34.26	-	2,256.57	230.51	83.46	(25.49)	(92.47)	196.01	2,452.58
1996	WILSON, HOLLY	Cemetery	Stcks & Bnds	0.08%	553.69	-	8.56	-	562.25	59.34	20.86	(6.37)	(23.11)	50.71	612.96
1962	WILTON, ALEX	Cemetery	Stcks & Bnds	0.14%	909.77	-	14.03	-	923.79	94.61	34.17	(10.44)	(37.86)	80.48	1,004.27
1945	WOOD, BERT F. & IDA S.	Cemetery	Stcks & Bnds	0.36%	2,448.92	-	37.75	-	2,486.67	253.95	91.96	(28.08)	(101.90)	215.93	2,702.60
1993	WOOD, FRED	Cemetery	Stcks & Bnds	0.03%	207.67	-	3.21	-	210.87	22.10	7.82	(2.39)	(8.66)	18.87	229.74
1983	WOOD, JAMES & FLORENCE	Cemetery	Stcks & Bnds	0.06%	415.33	-	6.42	-	421.75	44.20	15.64	(4.77)	(17.32)	37.74	459.49
1965	WOODBURY, A.H.	Cemetery	Stcks & Bnds	0.30%	2,048.56	-	31.58	-	2,080.14	212.54	76.93	(23.49)	(85.24)	180.74	2,260.88
1945	WOODS, FRED, JR	Cemetery	Stcks & Bnds	0.17%	1,112.03	-	17.15	-	1,129.17	115.58	41.77	(12.76)	(46.28)	98.31	1,227.48
1917	WORDEN, HELEN	Cemetery	Stcks & Bnds	0.11%	749.50	-	11.56	-	761.06	77.93	28.15	(8.60)	(31.19)	66.30	827.36
1957	WRISTLEY, LOUIS	Cemetery	Stcks & Bnds	0.32%	2,124.02	-	32.74	-	2,156.77	220.35	79.77	(24.36)	(88.38)	187.37	2,344.14
1967	WYMAN, CHARLES N.	Cemetery	Stcks & Bnds	0.35%	2,345.78	-	36.16	-	2,381.94	243.28	88.09	(26.90)	(97.61)	206.86	2,588.80
2010	YOUNG, MARCIA	Cemetery	Stcks & Bnds	0.03%	203.88	-	2.91	-	206.79	4.35	7.09	(2.16)	(7.85)	1.43	208.21
1933	YOUNG, NETTIE M. & GALE, MABEL F.	Cemetery	Stcks & Bnds	0.17%	1,112.03	-	17.15	-	1,129.17	115.58	41.77	(12.76)	(46.28)	98.31	1,227.48

					PRINCIPAL - SUB - ACCOUNT #5051912110					INCOME - SUB - ACCOUNT #5051912110					
						ANNUAL TOTALS					ANNUAL TOTALS				
DATE	TRUST NAME	PURPOSE	HOW INVESTED	% OF TOTAL	BALANCE 07/01/13	NEW FUNDS	GAIN/ LOSS	EXPEND	BALANCE 06/30/14	BALANCE 07/01/13	Gross Income	Mgmnt Fees	Transf/ Income/ Exp	BALANCE 06/30/14	TOTAL
1981	ZABIELSKI, JOHN & NELLIE	Cemetery	Stocks & Bnds	0.11%	727.80	-	11.22	-	739.02	75.68	27.34	(8.35)	(30.29)	64.38	803.40
1981	ZABIELSKI, JOSEPH & ROSAMOND	Cemetery	Stocks & Bnds	0.11%	727.80	-	11.22	-	739.02	75.68	27.34	(8.35)	(30.29)	64.38	803.40
1979	ZACK, JOSEPH & MARY	Cemetery	Stocks & Bnds	0.10%	694.72	-	10.71	-	705.43	72.24	26.10	(7.97)	(28.91)	61.46	766.89
1993	ZOCK, JOSEPH JR.	Cemetery	Stocks & Bnds	0.08%	519.16	-	8.02	-	527.19	55.25	19.54	(5.97)	(21.66)	47.17	574.36
1968	ZWOLINSKI, STEPHEN H. & BOLGA A.	Cemetery	Stocks & Bnds	0.30%	2,048.55	-	31.58	-	2,080.13	212.52	76.95	(23.49)	(85.24)	180.71	2,260.84
		Cemetery	Stocks & Bnds	0.00%	-	-	-	-	-	-	-	-	-	-	-
				100.0%	673,717.74	6,225.00	10,453.17	-	690,395.91	68,990.38	25,475.72	(7,778.93)	(28,000.00)	58,687.16	749,083.07

Winchester Ambulance

Christopher J. Platz, NRAEMT
Captain

6 Parker St.
Winchester, NH 03470
603.239.6691 phone
603.239.8294 fax

Winchester Ambulance
2014 Annual Report

This year brought a few changes to the Winchester Ambulance. Due to work and family obligations, Ken Smith stepped down from the position of Captain this year after serving for several years. We wish him well and thank him for his time and dedication to the Winchester Ambulance. It is my pleasure to serve as Captain again. We'd also like to congratulate Maryan Platz, who was promoted to the rank of Lieutenant.

We have several new members and are very happy to welcome them aboard. If you have always wondered what it would be like to be an EMT, let us know and we'll be glad to answer any questions you may have regarding the requirements and training.

As always, we are grateful for all the support and positive feedback we receive from the residents of Winchester. Please feel free to contact myself, or any member, with any questions, comments or suggestions. We look forward to hearing from you. We strive to provide the residents and visitors to our area the highest level of emergency medical care possible, and are proud to be able to offer this service.

We recently purchased a power cot that helps lift patients into the ambulance. That has proven to reduce back strain and the potential of back injuries. We hope to purchase a second cot in the coming year so we will have one for each truck. These cots are purchased out of our revenue recovery funds (payments received from insurance companies or Medicare/Medicaid) and have not come out of Winchester tax monies at all, saving the tax payers the cost of the equipment and also preventing additional injuries and time lost from those injuries.

I'd like to remind our residents to please make sure their house numbers are easily visible from the road. It truly makes our job that much easier. When you need assistance, it saves time. And time saved can be a life saved.

The folks who volunteer on the Ambulance are a dedicated group of your neighbors and friends, who continue to be there when someone from their community needs help. We are highly trained, skilled providers who strive to maintain the highest level of quality that we can offer when you, or a loved one, needs help.

And while we hope no one ever needs our assistance, we are proud to be able to provide life-saving techniques and quality pre-hospital care to help prevent loss of life and reduce pain and suffering, if at all possible.

Sadly, it is with deep regret that we announce the passing of one of our former members. Kevin Benoit served with the Winchester Ambulance for several years before moving from the area. We mourn his loss and thank him for his services to this area. He will be missed.

Lastly, I would like to say "THANK YOU!" to all of our members who devote so much of their time and energy to making this ambulance what it is. I know what it is like to leave a hot meal; be awakened in the middle of the night; and to miss family events. Your dedication and devotion to helping the residents and visitors to our town each and every day (and night) of the year is very much appreciated!

Respectfully Submitted,
Christopher J. Platz, NRAEMT
Captain

Ashuelot River Local Advisory Committee

Washington Lempster Marlow Gilsum Sullivan Surry Keene Swanzey Winchester Hinsdale

2014 Annual Report

The Ashuelot River Local Advisory Committee (ARLAC) was established in 1994, one year after the Ashuelot River was enrolled into the State Rivers Management and Protection Program. Members are nominated by local municipal officials and appointed by the Commissioner of the NH Department of Environmental Services (DES). This year we participated in both regional and state-wide meetings for Local Advisory Committees.

The volunteer **Ashuelot River water quality monitoring program** continued for its fourteenth season, in conjunction with the DES Volunteer River Assessment Program (VRAP). ARLAC members, working with community volunteers, participated in a spring training session, leading into monthly sampling May through September.

- We sampled 11 sites along the River's 64-mile length, and 3 sites along the South Branch in Swanzey.
- We obtained E. coli samples from June through September, and total phosphorous samples from July through September.
- The cost of lab analyses was covered by contributions from Conservation Commissions along the River and DES.
- 170+ hours were logged by 17 volunteers. New volunteers are welcome!
- A quick look at this year's results:

E.coli--most samples met the "class A" (potential water supply) level for surface waters; upstream of the Keene Wastewater Treatment plant and the waters down to the Cresson Bridge occasionally failed "class A" but still met the "class B" standard. The Ashuelot River is classified as "class B," meaning that it is considered suitable for fishing, swimming and other recreational uses.

Total Phosphorus--no samples reached the "level of concern."

pH levels— continued an upward trend with readings in the 6.10+ range, and many reaching 6.5+. The upper reaches (Marlow & north) tend to be the most acidic, with readings as low as 5.71. Acceptable level is 6.5-8.0.

Dissolved oxygen, **chloride**, **turbidity**, and **specific conductance** remained within the standard.

As mandated by DES, **ARLAC reviews and comments on state permit applications** within the River corridor that have potential impacts on the River. Included this year were:

- 11 Wetland, Shoreland or Alteration of Terrain projects in Marlow, Surry, Keene, Swanzey, Winchester, and Hinsdale.
- 6 site visits.
- 5 NHDOT projects in Keene, Swanzey, and Winchester.
- Low Impact Hydropower Institute certification of Ashuelot Hydro projects.
- Support for procurement of Aquatic Mitigation Funds for restoration of a Falls Brook culvert in Swanzey.
- Advocacy for River access with a new canoe/kayak access established at the new Swanzey-Winchester Rte 10 bridge.

We strive to educate ourselves on a broad array of issues associated with the River and its watershed. We hope to be a resource that works well between the interests and concerns of the citizens in the watershed and State authorities. Activities included:

- A presentation by Dr. Denise Burchsted on West Street Dam fluvial geomorphology and river restoration.
- 2013 River monitoring data analysis by Dr. Stephen Stepenuck.
- Review of the Dwarf Wedgemussel study at West Street in Keene.
- Participation in the Lempster Town Forest Spring Birdwalk.
- A winter hike along the Headwaters of the Ashuelot River in Washington.
- Serving as a resource to Keene State College students who were conducting senior projects.

The **Annual River cleanup** took place on two dates:

- October 4 in Swanzey; 12 volunteers collected 500 pounds of trash from the Ashuelot River.
- October 10 in Keene, in conjunction with the Keene State College Community Service Day; 110 volunteers removed 1,760 pounds of trash and 420 pounds of recyclable metal from the Ashuelot and Branch Rivers and Beaver Brook

We now have a Facebook presence as the *Ashuelot River Local Advisory Committee*.
River monitoring data can be viewed at des.nh.gov/organization/divisions/water/wmb/vrap/data.htm.
Current E.coli results can be viewed during the monitoring season at www.ctriver.us.
ARLAC meets the third Tuesday monthly at 7 p.m. at the Keene Public Library. We invite citizens and town officials to contact their local ARLAC representatives with any concerns or interest in participating as a town representative.

Respectfully submitted,
Barbara Skuly, Chairman

2014 Membership: Pablo Fleischmann, Gilsum; John Davis, Surry; Jim Holley & Brett Thelen, Keene; Barbara Skuly & Paul Daniello, Swanzey; Christopher John, Winchester.

19 Spring St., Swanzey, NH 03446, (603) 352-0987

CHESHIRE COUNTY
Finance Department
33 West Street
Keene, NH 03431
603-355-3036
TTY Access 1-800-735-2964

January 16, 2015

Town of Winchester
PO Box 25
1 Richmond Road
Winchester, NH 03470

Dear Board of Selectmen:

We have been in receipt of your 2014 taxes. As we have done in the past, we are providing information specific to you municipality to explain how the County taxes are allocated.

The formula for Winchester's portion of county taxes is based on the town's percentage of equalized valuations including utilities to the overall total equalized valuations for all Cheshire County municipalities. For example, using the data from the information below, Winchester's equalized valuations for 2014, of $251,308,574 is 3.7743% of the total equalized valuations in Cheshire County of $6,658,384,721. That percentage is then applied against the total dollar amount of taxes to be raised.

The process described above is a calculation performed by the Department of Revenue Administration after they have received all valuations from the Towns in Cheshire County and the City of Keene and the total amount of taxes to be raised from Cheshire County each year. It is from the DRA's certified Tax Apportionment that the County produces the bills.

Cheshire County Tax Allocation for the Town of Winchester for 2012-2014:

	2014	2013	2012
Total Cheshire County Equal Valuations	$6,658,384,721	$6,746,907,739	$6,996,314,936
Winchester's Equalized Valuation including Utilities & Railroads*	$251,308,574	$259,646,386	$292,382,353
Winchester's % Proportion to County Tax	3.7743%	3.8484%	4.1791%
Total Cheshire County Taxes	$23,121,054	$23,122,637	$23,135,680
Winchester's Apportionment of County Budget	$872,662	$889,846	$966,861

*DRA uses prior year Equalized Valuations to allocate current year County Taxes.

If you have additional questions regarding this process, please contact the Department of Revenue Administration for further information.

Sincerely,

Sheryl A. Trombly, Finance Director

j:/finance/treasurer/tax apportionment letter.do

The Community Kitchen

37 Mechanic Street, PO Box 1315
Keene, NH 03431
Phone: 603 352 3200 Fax: 603 355 0179

2014 Report to the Town of Winchester

Mission Statement
The Community Kitchen, Inc. is a not-for-profit direct service United Way Agency providing healthy and nutritious hot meals, take-home food boxes, education and advocacy to low and moderate income men, women and families with children in the Monadnock Region.

Our Pantry Program distributes take home supplemental food boxes on Wednesdays from 12:30pm to 5:30pm and Thursdays from 11:30am to 4:00pm. Each box provides approximately three meals per day for three days for each member of the household. Computerized and paper records are kept of family names, number of people, street addresses, income and age. Each family or individual coming in for the first time must fill out a form required by the USDA, and provide back-up documentation for all of the above information.

This was the second year of our Gleaning Program and built on the success of the first. Our Gleaning Coordinator brought over 34,000 lbs of farm and garden fresh fruit and vegetables into the Pantry distribution process. We also use it in the Hot Meals program. We are committed to offering our clients the healthiest produce we can and while we still offer boxed and canned meals, cans of vegetables feel if we can balance that with fresh produce we can guide them to healthier eating. With limited access to health care, a nutritious diet can help build up immunities. We are offering a year-long series of classes and workshops which will offer information on the many facets of food. The first class will be on knife skills and clients/participants will learn how to cut up a whole chicken. This gives them kitchen skills that they might not already have but also presses home how inexpensive it is to buy a whole chicken and shows how many meals one chicken can provide. We are limited by space but the class/workshops can host 8 clients and we will cover other topics such as shopping, recipe planning, understanding food labels, container gardens and canning/food preservation. The classes will be held on Saturday mornings and outside contributors will be hosting the classes. Bill Fosher, owner of Edgefield Farm in Westmoreland will be hosting the first class.

Through 2014 we have continued to work with Keene State Dietetic Interns. This partnership has proven to be informative, productive and enlivening. The Interns come from all over the country and bring their experiences into our Programs – one of the Interns had worked with WIC in Columbus, Ohio where they had more people participating in their program than actually live in Keene!

We are continuing to work with other agencies, building relationships, sharing knowledge and trying to engage volunteers and clients to gain more from their connection with us.

Financial Information:
Total Unduplicated Winchester/Ashuelot Residents in 2013: 401
Total Unduplicated Winchester/Ashuelot Residents **thus far*** in 2014: 320
Total Meals in Food Boxes distributed to Winchester/Ashuelot Residents in 2013: 32,634
Total Meals in Food Boxes distributed to Winchester/Ashuelot Residents **thus far*** in 2013: 43,497

The actual cost of Pantry meals provided to Winchester/Ashuelot residents by The Community Kitchen for 2013 was $42,424.20 and so far in 2014 the total is $56,546.10. We arrive at the cost of a meal by dividing the amount it cost to run the Kitchen by the total number of meals served during the year – we served a total of 485,776 meals in 2013 and our expenditure was $677,705. Therefore our cost of a meal distributed through our Pantry Program is approximately $1.30. The food we distribute is donated from local retailers, restaurants and wholesalers and obtained through the donation program of the NH and VT Food Banks. We also purchase from sources such as the purchase programs of NH and VT Food Banks and through local wholesalers and supermarkets.

The Community Kitchen serves a free, open to all dinner Monday through Friday from 5:00pm to 6:20pm and a lunch on Sundays from 11am to 12.45pm. Meals are prepared by a volunteer crew under the supervision of the Hot Meals Coordinator. Menus are planned after donated food is picked up at supermarkets, restaurants and bakeries. The meals consist of a meat and vegetarian entrée (when possible), a garden salad, at least 2 vegetables, soup(s), fruit, bread, dessert, beverages and are served by volunteers. No Town funds are requested for this program.

For 2015 The Community Kitchen is requesting an appropriation of $15,500 to continue to provide food to those in need.

For additional information, please visit our website at www.thecommunitykitchen.org or contact the Kitchen directly as tours of the facilities are always available and show the scope of our work, especially on a distribution day.

Respectfully submitted,
Phoebe Bray
Executive Director

* Numbers are from January 1st-October 31st 2014, historically we experience an increase in the first winter months and around the Holidays.

Conant Public Library

Librarian's Report 2013-2014

Fiscal Year

Circulation Figures:	Adult Fiction and Non-Fiction	4,559
	Juvenile Fiction and Non-Fiction	3,446
	Video, Audio, DVD	5,769
	Interlibrary Loan	918
	Young Adult	310
	Computer Use	993
	Efiles	1,122
	Misc	559
Collection Size:	Added Adult Fiction	223
	Added Adult Non-Fiction	103
	Added Young Adult	2
	Added Video, Audio, DVD,CD	199
	Added Juvenile Material	160
	Total Discarded	991
	Current size of collection (approx)	21,000

"Dig Into Reading" was the summer reading program theme this year. 67 children and 44 adults participated and read a combined total of 1,685 books. The gnome was our mascot throughout the summer. Conabar the "roam'n gnome" was photographed throughout Winchester and displayed to guess the location. Other events included: Children's Museum of New Hampshire "Dig Into The Deep Sea"; Robert Goodby "12,000 Years Old In The Granite State"; Mariposa Museum "Mummies and Treasures of Egypt". Our program ended with a live owl program "Who's Watching You? Owls of the World". This was attended by program participants as well as the general public.

We were fortunate to have the opportunity to display more children's artwork this year. This artwork came from Nagorno-Karabackh Republic and was provided by the Fermata Arts Foundation of Avon, CT. The number of pieces was about 30 and ages of artists ranged 7 to 15 years old. The title of the exhibition was "Mountainous Flowers".

It was discovered in 2013 that the interior of the library was covered with soot, caused by an old boiler. This boiler was replaced in recent years but the paint on walls and ceilings was left with a dingy look. A claim was made to our insurance company and the result was a restoration of all walls and ceilings on main floor. The color is lighter than original and looks beautiful. A video showing before and after restoration is available on our website (www.conantlibrary.org).

Respectfully Submitted,
Christy Menard
Christy Menard, Library Director

CONANT PUBLIC LIBRARY
111 Main Street
Winchester, New Hampshire 03470

INCOME

Town Appropriation	$ 76,485.00
Basement Bookstore	560.00
Book/DVD Replacement	157.70
Copier Income	407.40
Book Sales	1,300.49
Library Donations	298.05
Museum Donations	22.05
Fines	901.72
Interest Earned	5.85
Membership Dues	60.00
Trust Funds Earnings	10,805.98
VHS / DVD Sales	188.00
Other Income	1.50
Edith Atkins Bequest	10,000.00
Total Income	$101,193.74

EXPENSES

Advertising	$ 85.40
Audit	700.00
Bindery/Repair	75.00
Book Replacement	17.99
Books	6,242.56
Computer	6,407.66
Custodial Supplies	265.88
Donation	14.50
Electricity	1,941.83
Fees/Professional Dues	125.00
Furniture & Equipment	2,149.16
Insurance	4.809.00
Library Supplies	1,008.72
Magazines	207.90
Maintenance & Repair	4,314.98
Multimedia	1,347.06
Office Supplies	759.18
Oil	9,974.66
Other Miscellaneous Expenses	105.00
Over / Under Petty Cash	-31.77
Payroll Expenses	57,841.84
Postage	318.29
Programs	2,729.57
Telephone	868.04
Training/Education	178.00
Water & Sewer	372.25
Total Expense	$102,827.70

OTHER ASSETS

On account at TD Bank (as of 6/30/14)	$ 1,148.00
Investments at Charter Trust (as of 6/30/14)	$343,399.77
Petty Cash	$ 342.51

Respectfully Submitted,

Janet Mantel

Janet Mantel
Conant Public Library
Board of Trustees, Treasurer

Conservation Commission

We dedicate this page to the memory of longstanding WCC member Paul Gamache, a gentleman and gentle man who worked long and hard to protect Winchester's natural resources.

Thanks for all you've done.

Ellen Lambert Murphy Memorial Community Center

Annual Report FY 2013-2014

The E.L.M.M. Community Center would like to express its gratitude and appreciation to our voters and taxpayers for generously subsidizing youth recreation and to the hundreds of adult mentors who volunteer their time to support the children of Winchester and Ashuelot. Your support encourages our children to explore new opportunities in our own community and beyond giving them experiences that promote growth and positive development.

In 2013-2014, the E.L.M.M. Community Center sponsored a variety of athletic opportunities for children and adults of all ages. Intramural fall soccer for youth in grades K-6th; spring baseball youth in grades K-6th; winter bowling for youth in grades K-5th all supported by adult mentors fulfilling the roles of an umpire, a coach, assistant coach or team parents; and nearly 30 teenaged youth and adults participated in a 6 week summer basketball program, also known as "Summer Hoops", keeping kids active and keeping parents young.

During school vacation the E.L.M.M.C.C. hosts vacation week activities for youth in grades Kindergarten to eight in the months of February and April. In the summer months of school vacation the E.L.M.M.C.C. hosts youth in grades Kindergarten to fifth to a traditional style summer camp called the "Kid's Club" and young adults in grades sixth through eighth participate in a more adventurous program called the "Adventure Crew". No matter the age of the child they are all treated to several off site trips to museums, ropes challenge courses, water parks, kayaking and more, allowing children to explore their strengths and interests while challenging both their curiosity and physical well being.

The E.L.M.M. Community Center hosts and supports the missions of local organizations such as Cheshire County Fish & Game, Home Healthcare and Hospice, the Monadnock Tri County Dance Club, Mt. Pisgah Sportsman's Club, Ashuelot Headstart and the Winchester Woman's Club. Easter egg hunts, Thanksgiving dinner, Cow Plops, Age In Motion, Senior Foot Clinics and Blood Pressure Clinics, Turkey raffles, target practice and singles dances are regular events at the E.L.M.M.C.C. Beginning in 2015 the E.L.M.M.C.C. will welcome the Girls Scouts of America back for their usual weekly activity. We are happy the girls have found the energy to pull a troop together after a long two years break. Hard work does pay off.

The bowling alley creates a modest amount of income from September to April with two adult evening bowling leagues, one adult morning league and one youth league. The bowling alley is always available for private functions, as is the auditorium and Ruth Coffin Room. Rental fees associated help to offset the operating costs associated with heat, electricity, insurance and garbage disposal.

While many of the activities are organized, the playground, ball fields, basketball court and tennis courts and other areas of the grounds remain open to the public for leisure recreation with family and friends. Perfectly positioned, the fields run along side Winchester's Mirey Brook and wooded trails encouraging a casual hike or a run with the dogs. When not in use by our own athletes the athletic fields and courts provide a free space for the residents of Winchester and Ashuelot to host their own family outings and holiday gatherings.

"I hereby dedicate these grounds these buildings to the encouragement of the eternally glorious arts of design, of music, of drama and of the practical handicraft; to the fostering of community ideals and community action; to the development of wholesome sports and recreation; to the dissemination of a spirit of neighborliness, of tolerance in opinions, of civil enterprise and good citizenship". ~ Gov. Francis Parnell Murphy 1938

21 Durkee St. Winchester, NH 03470

Office: 603/239-4316
Bowling: 603/239-8809

Hours: Monday & Wednesday 4-6pm
Friday 10am-4pm

elmmcenter@comcast.net
www.elmmcenter.org

EMERGENCY MANAGEMENT REPORT

Our mission statement for 2015 is to strengthen our ability both effectively and efficiently to prepare for , respond to, and mitigate emergencies and disasters that our Town and local area may have going forward.

The year 2014 has been another busy year and a learning process for the Emergency Management Team. In addition to Vermont Yankee drills and training sessions throughout the year, the team has been vigilant in checking on weather related issues such as trees and wires down, high water problems and power outages across the area. We have sat in several meetings with PSNH to provide more safety information for our emergency personal due to down wires.

Due to the decommissioning of the Vermont Yankee Nuclear Power Plant of Vernon VT we are expecting that the Town would be receiving less funding from them.

One of our main objectives is to respond to all nature or man-made hazards. The continued support and co-ordination of our Local, State and Federal Agencies play a critical role in the safety of our Town. We have been attending training sessions in Concord sponsored by the State and FEMA.

We are establishing working relationships with the schools, day care centers, nursing homes, police, fire, ambulance, highway departments and Town Officials.

The Emergency Management team and the ELMM Community Center, has joined in a partnership so that the ELMM Community Center may be used as an emergency shelter when needed.

The Emergency Management Team would like to thank all department heads, employees and volunteers for continued help and support throughout the year. Thanks to all for your support.

Respectfully Submitted;
Richard LaPoint

Emergency Management Director

WINCHESTER FIRE DEPARTMENT

6 Parker Street * Winchester, New Hampshire

Barry Kellom, Fire Chief
1 Richmond Rd * Winchester, New Hampshire 03470
Voice: (603) 239-6691

The Winchester Fire Department had another very busy year and would like to thank the residents of Winchester for its continued support as we continue to try and build the capacity of the WFD.

This year the fire department went on an average of 16 calls per month. These calls ranged in variety from structure fires to smoke investigations to service calls. November proved to be our most challenging month with severe storms causing many downed trees, trees on power lines and power outages. Thank you to all residents of Winchester for being patient as we tried to make the town safe for everyone during that very trying time. As a reminder to all residents: During power outages and storms that cause downed power lines we ask that you treat all downed lines as though they we live until the fire department has had an opportunity to assess the situation. This is a precautionary measure we take to ensure that all our residents remain safe and often times power lines may appear to be safe to approach when in fact there are other factors involved that may cause them to still be energized.

WFD participated in a joint training with Swanzey Fire Department on water supply. We also held a large training during Pickle festival on auto extrication. This allowed the fire department to train while the towns people could watch the process of what goes into an emergency such as a serious car accident.

The WFD purchased an enclosed trailed for our hovercraft which aides in water and ice emergencies. The hovercraft is a vital tool for our department as well as mutual aide. This trailer keeps the hovercraft out of inclement weather so that is ready for use in case of an emergency. Members of the WFD will participate in an ice rescue technician training in January 2015 to become certified in ice rescue.

WFD would like to ask residents to check and make sure you have working smoke detectors and carbon monoxide detectors. Changing the batteries every 6 months and testing the alarm is a good step in keeping your family safe. Also it is extremely helpful to keep your house numbers visible for emergency service vehicles.

I would like to personally thank all the residents of Winchester for your continued support. The dedication of the volunteer members of your fire department is commendable. I am proud to serve as the chief of the department.

Sincerely,

Barry Kellom
Winchester Fire Chief

W.F.D. Calls 2014	Jan	Feb	Mar	Apr	May	Jun	Jul	Aug	Sep	Oct	Nov	Dec
To Date												1st-8th.
STRUCTURE		1										
PARTITION												
CHIMNEY	1	1	2	1								
CAR/TRUCK				2			1				1	
GRASS/BRUSH										1		
SMOKE INV.								1	1	1		
ALARM	3	1	7	3	4	5	4	3	5	2	2	2
FURNACE												
WOOD STOVE												
PELLET STOVE												
LP GAS LEAK							1					
AUTO ACCIDENT	2	4	3	3	4	2	2	6		2	4	1
ELECTRICAL								1				
RESCUE	13	9		4	5	1	9	5		3	3	1
CAMP FIRE												
FALSE ALARM					1							
VT. YANKEE												
MUTUAL AID	3	1		1			3			2	2	1
OTHER	13	6	3	9	5	4	8	4	5	5	10	1
TOTAL	35	23	15	23	19	12	28	20	11	16	22	6
YEAR TOTAL												230

WINCHESTER HIGHWAY DEPARTMENT

14 FOREST LAKE ROAD * WINCHESTER, NH
Phone (603) 239-4811

Highway Department
2014 Annual Report

This past winter we had a total of 77" of snow measured at the highway garage, and 7 rain/sleet/ice events which resulted in treating the roads 29 times throughout the winter. Total amounts of materials used were 1050 tons of salt and 3000 yards of winter sand.

Some of the projects that were done this past summer were:

1) Reclaimed and repaved south parrish rd. from the state line to staddle hill rd.
2) Rebuilt some of the drainage structures that were deteriated on south parrish rd.
3) Paved ashuelot street from elm street intersection through the three way intersection.

Unfortunately we experienced terential rains that devastated our roads and drainage; Bolton rd, old spofford rd., Watson rd., old Hinsdale rd. Purcell rd. allen hill rd. Fenton hill as well as taken out approx. 150' old Westport rd. which was repaired rather Quickly with the help of a local contractor, the state of new Hampshire dot, and the Donation of approx. 1300 yards of material from a nearby resident.

We have been working on all these other roads all summer to try and get them back into shape therefore not allowing time for roadside mowing, ditching, routine grading.

The following is a list of regular maintenance projects:

1) Sweeping streets, sidewalks and parking lots in the village area.
2) Replenishing stockpiles of winter sand and crushed gravel, which comes from our own gravel/sand pit, saving taxpayers thousands of dollars.
3) Annual catch basin cleaning.
4) Assisting the Wastewater Treatment Facility, Water Department, Town Beach, Transfer Station, Town Hall, etc.

As always if anyone has any concerns regarding our roadways or any other Highway Department issues please contact me at 239-4811 or send me an e-mail at dgray@winchester.nh.gov . The Highway Department personnel and I appreciate your continued support.

Respectfully submitted,

Highway Superintendent

Historic District Commission Report 2014

The District Ordinance was adopted by the voters March 11, 1997. The overall purpose: *It is hereby declared as a matter of public policy that the recognition, preservation, enhancement, and continued use of buildings, structures, sites, and areas within the historic districts.....having historical, architectural, cultural, or design significance are required in the interest of the economic prosperity, cultural enrichment, health, and general welfare of the community.*

The ordinance continues with detailing the purposes, establishing the commission, outlining the powers and duties of the commission, defining the historical, and explaining the procedures of the application process, review criteria, certificates of approval, and the appeal process.

The Town of Winchester has the benefit of having two historic districts, one in the village of Achuelot and the other in Winchester Center along with homes and businesses inside the district itself. There are signs in both districts showing the basic district boundaries.

More importantly, we need the support and input from all the residents of Winchester, not only those who reside in an historic district or in an historic home. To this end, the Historic District Commission is planning a lecture and forum series in the spring with outside speakers on various topics and subject matters pertinent to the preservation of the history of Winchester.

We meet in the town hall the 2nd Monday of the month at 7pm. We invite everyone to attend and give us your guidance.

The appointed members are Denis V. Murphy II, (Chairman), Julia Ferrari, Mike Coope, Herbert (Chan) Stephens (Selectman Rep), Mike Doherty (Planning Board Rep), and Alternate, Val Cole.

Sincerely

Denis V. Murphy II

Chairman

Home Healthcare Hospice & Community Services

Home Healthcare, Hospice & Community Services
Report to the Town of
WINCHESTER
2014
Annual Report

In 2014, Home Healthcare, Hospice and Community Services (HCS) continued to provide home care and community services to the residents of Winchester. The following information represents HCS's activities in your community during the past twelve months.

Service Report

Services Offered	Services Provided
Nursing	2,089 Visits
Physical Therapy	667 Visits
Occupational Therapy	109 Visits
Medical Social Work	218 Visits
Home Health Aide	733 Visits
Chronic Care	4,742 Hours
Health Promotion Clinics	84 Hours
Age in Motion	104 Sessions
Meals-On-Wheels	13,140 Meals
Child Health and Prenatal Care	282 Hours
Outreach	17 Visits

Total Unduplicated Residents Served: 316

Financial Report

The actual cost of all services provided in 2013 with all funding sources is $989,902.00. These services have been supported to the greatest extent possible by Medicare, Medicaid, other insurances, grants and patient fees. Services that were not covered by other funding have been supported by your town.

For 2015, we request an appropriation of $31,000.00 to continue to be available for home care services, and an appropriation of $5,993.00 for the Meals-On-Wheels program.

We invite Winchester residents to visit our website at www.HCSservices.org for more information about our services. Thank you for your support.

Susan Ashworth

Susan Ashworth
Director of Community Relations

LAND USE DEPARTMENT ANNUAL REPORT
(Planning Board, Zoning Board of Adjustment, Code Enforcement, Building Inspection, Health Office)

Planning Board:
The board accepts and decides on applications for subdivision, site plan reviews, earth excavations, boundary line adjustments and lot mergers. The board is available for consultations and highly encourages this for potential developments. The members of the board are Dean Beaman (Chairman), Gus Ruth (V. Chairman), Mike Doherty, Larry Hill, Brooke Sharra, Brian Moser and Sherman Tedford (Selectmen's rep). Ken Harvey is an alternate. The board meets the first and third Monday of the month. This year has not been as busy as in the past but with the extra time members went for additional education, and held work sessions on decision making and home occupations.
This year the board acted upon:
Consultations: 6
Site plan: 4 approved
Subdivision: 1 approved
Boundary line adjustment: 1 approved
Lot mergers: 2 approved
Earth excavation: 2 renewed

You may reach the Land Use Administrator during regular business hours if you need any assistance at 239-4951 x106 or msharra@winchester.nh.gov. The Zoning Ordinance and all applications and regulations are available online at www.winchester.nh.gov.

Sincerely,
Dean Beaman, Chairman

Zoning Board of Adjustment:
The ZBA hears and decides appeals of variances, special exceptions, equitable waiver of dimensional requirements, appeals of administrative decision and requests for rehearings. An administrative decision is a decision made by the Building Inspector, Selectmen, Code Enforcement Officer or land use board. The members are: Lou Fox (Chairman), Bill McGrath (V. Chairman), Ken Cole, Jason Cardinale, and Becky Roy. Steve Thompson is an alternate.
Members continued their education with a class on "The ZBA in NH" put on by the NHMA.
The board meets the second Thursday of the month if there is business.

The board heard the following cases:
Variance: 1 denied and 1 approved
Special exception: 1 denied and 3 approved
Appeal for an administrative decision: 0
Rehearing: 1 granted
Equitable waiver of dimensional requirements: 1 approved

You may reach the Land Use Administrator during regular business hours if you need any assistance at 239-4951 x106 or msharra@winchester.nh.gov. The Zoning Ordinance and all applications are available on line at www.winchester.nh.gov.

Sincerely,
Lou Fox, Chairman

Building Inspection:
There were 130 permits issued in 2014. This is about a 30% increase from the year before. This number shows residents are putting money into their homes with upgrades and improvements.
Inculded were 7 new homes, 5 garages, 14 sheds or barns, 11 electrical upgrades, 13 renovations and 3 homes installed solar power.
The office hours for the inspector are 10am-12:30pm Monday through Friday. Early mornings are for the inspections. The inspector works closely with the Fire Chief and Code Enforcement officer to insure structures are code compliant. Building permit applications are available on line at www.winchester.nh.gov or at the Land Use Office during regular business hours.

Health Officer:
I worked closely with the Code Enforcement Officer and Fire Chief addressing complaints of poor living conditions. In conjunction with these other departments we condemned three apartment buildings that had multiple code violations. The residents of Winchester are entitled to live in a safe and healthy environment. I also addressed three failed septic systems, where one was replaced, one repaired, and the other is to be replaced. I was also in contact with the state throughout the year following the concerns of EEE, West Nile Virus, lice, bed bugs and the Ebola virus.

Sincerely,
Leroy Austin, Building Inspector & Health Officer

Code Enforcement:
I am pleased to announce that "junky yards" are decreasing in town and success has occurred through court action and education. Please do not store unwanted, unusable, inoperable and illegal items on your property. Not only is it a violation of the Zoning Ordinance but it is unsightly and affects the value of your home and your neighbors. Let's take pride in our properties. If you have problems disposing of items please contact this office and help may be available. As stated above, I work closely with the Building Inspector/Health Officer & Fire Chief to insure residents live in a safe, and code compliant residence. We will always work with property owners by assisting them in bringing their properties into compliance. Education is a valuable tool, we are here to help.
It has been determined that over 30% of our housing stock is rental properties. Many of these are older homes that are in need of repair and upgrades. Please be advised many of these structures have lead paint which is a serious health problem for children and many also lack the basic smoke and carbon monoxide detectors and second means of egress. Please look at where you live and let me know if you need help. The town will be asking the residents this year to vote on a proposed housing standards ordinance which informs landlords and tenants what is required to meet the standard of a safe and healthy residence through an inspection process. I ask for your support on this article.

Land Use Administration:
The Land Use Administrator takes care of all the administrative, technical and advisory services for the Building Inspector, Health officer, Planning Board and ZBA. The office is open full time and is ready to assist residents with questions, applications, appeals, interpretations of requirements, copies of tax cards, and property information. All documents are available on line at www.winchester.nh.gov or in the Land Use office.

Sincerely,
Margaret Sharra, Land Use Administrator/Code Enforcement officer

Winchester Police Department
6 Parker Street
Winchester, NH 03470
Telephone: 603-239-4814 Fax: 603-239-6845

Gary A. Phillips
Chief of Police

Town of Winchester
Police Department
2014 Annual Report

It is my sincere pleasure to present the 2014 Annual Report of the Winchester Police Department. This past year has tasked your police department with a myriad of challenges. Everything from flooding, a sluggish economy, high substance abuse and high domestic crime continue to tax our resources. Having been your police chief for over ten years now, if I have learned anything, it is that the synergistic framework of trust and partnerships of the police, our schools and you the citizens have been able to, and will continue to be, more than up to the task. In the words of my father, "Bring it on".

The Winchester Police Department is a full service, fully trained, professional police organization providing twenty-four hour law enforcement services seven days a week.

The Department's mission is to protect and serve the public through service-oriented police interaction. In carrying out this mission, we shall cooperate as a team to assure that the citizens of the Town of Winchester are afforded the best protection and service we can provide, and to establish the Winchester Police Department as a valuable member of the community.

Statistics have been somewhat mixed from last year. Police calls for service have increased in excess of 18% in 2014. Incident reports have increased 2 % and arrests have decreased by 12%. Traffic accidents have increased by 5 %.

The Department continues to vigorously prosecute the illegal drug trade in our community. The Department rejects the thought of compromising the prosecutorial representation of our victims of crime. Winchester victims are no less deserving than those of other communities. The professional prosecutorial representation of the Regional Prosecutor's Office continues to represent our victims of crime in a vigorous litigious manner.

The Department applied for, and received, Federal and State grants last year. The grants were for increased fully funded extra mobile patrols. Officer John "Jack" Dunleavy is the new Youth Aid Officer and Jack has continued to make the program successful both inside and outside of our schools.

The Department hired fulltime Officers Kevin Martel and David Olmstead. The Department is looking forward to putting both Kevin's and David's military and educational background to work serving our community.

The Department was awarded the 2014 Heart Health Champion Award by the Healthy Monadnock Champions Organization for our cardiac life saving efforts and AED program.. A special thanks goes out to our local Neighborhood Watch program who has solidified a crime suppression partnership with the Winchester Police Department.

Winchester Police Department
6 Parker Street
Winchester, NH 03470
Telephone: 603-239-4814 Fax: 603-239-6845

Gary A. Phillips
Chief of Police

As I have stated in the past, commitment starts and ends with the persons charged with performing a task. Your police officers, support staff and Animal Control Officer Gene Park have exemplified being committed to keeping this community a safe community over and over.

I wish to thank our citizens, school officials, business owners and elected officials for their support and allowing us the privilege to serve our community.

Respectfully submitted,
Gary A. Phillips
Gary A. Phillips
Chief of Police

POLICE DEPARTMENT STATISTICS

	2014	2013	2012
Calls for Service	3,684	3,116	3,279
Incident Reports	478	470	592
Total Arrests	265	300	408
Felony Arrests, (not including indictments)	29	28	40
Motor Vehicle Citations	188	231	158
Alarms Answered	48	65	73
Motor Vehicle Accidents	79	75	74
DWI Arrests	23	22	31
Drug Related Arrests	36	34	54
Protective Custody Arrests	25	37	67
Fugitive From Justice Arrests	1	0	0
Arrests on Warrants	33	32	62
Robbery Reports	0	0	1
Burglary Reports	17	16	21
Arson Reports	1	0	3
Theft Reports	82	83	92
Criminal Mischief Reports	45	40	59
Assault Reports	64	53	56
Sexual Assault Reports	11	6	11
Animal Complaints	407	710	565

TOWN OF WINCHESTER
INCORPORATED JULY 2ND 1753

1 Richmond Road • Winchester, New Hampshire 03470
Voice: (603) 239-4951 • Fax: (603) 239-4710 • TDD Access: Relay NH 1-800-735-2964
selectmen@winchester.nh.gov • www.winchester-nh.gov

To the Residents of Winchester:

The Revitalization and Economic Development Committee has had a very productive year. We have had great success following our mission statement: "We are committed to promoting the natural and economic assets of Winchester. By supporting and assisting existing business in their endeavors and pursuing new desirable businesses to improve and complement our economic base. We will continue working to revitalize downtown into a safe and attractive area for residents and visitors. To highlight the town's natural and historic features such as the Ashuelot River, Forest Lake, Pisgah Park and the covered bridges."

We have welcomed several new businesses to the town. Merchants on Main Street have helped to raise the bar in town by "taking pride in Winchester" and their store fronts. Once again the center of town was decorated for the holidays. We want to say a special thank you to Henry Audet for his lighting mastery. Other projects that were undertaken included the canoe race and covered bridge dinner.

This year we are going to continue with the canoe race, the lighting festival, the covered bridge dinner and a new banner project. Please watch the town bulletin boards for upcoming information on these activities that will involve everyone in town. We are hoping that all of the townspeople will become involved in "taking pride in Winchester". Another endeavor is to help our high school students fulfill their graduation requirement of community service hours. We have many projects that will need volunteer help. Please contact the town office for more information.

Next year will be very busy for the group. For the town to be successful we need your help and ideas.

Respectfully submitted,

Jim Tetreault,
Chairman



Winchester/Richmond Solid Waste Management District
2014 Annual Report

Winchester and Richmond share the cost of operating the Transfer Station as well as costs associated with the closed Landfill. This includes quarterly reports and annual reports required by the Department of Environmental Services. Items in these reports: methane gas testing, survey-settlement platforms, testing surface water and monitoring wells, cleaning drainage swales, loam, reseed if required, mow twice a year and proper signage. It's hard to believe but it has been 20 years since the Landfill was capped with synthetic membrane, covered with soil, loam and seeded. When we closed down operation of the Landfill Department of Environment requirements said we would have to do this for 30 years. (Will that change?) Because testing results and inspections required, testing in less stringent and not as often. Our new permit will be reviewed again in 2018. Only one maintenance issue has come up in the last two years. A tree came down and no damage was done. The Highway does a good job when problems arise. When equipment, manpower, materials and expertise are required, we call the Highway department for some items including: mowing, plowing, sanding, salting, snow removal, push up brush and gravel to road, turn compost pile, clean behind wall, put large objects in roll offs, sweep or anything we need. Richmond and Winchester share these expenses based on population figures from the State of New Hampshire.

The following is a list materials and approximate amounts handled at the Transfer Station this past year:

Municipal Solid Waste (household rubbish)	1,579.95 tons
Glass	101.00 tons
Co-mingled (tin, aluminum, plastic)	49.78 tons
Metal	84.00 tons
Mixed paper including cardboard	129.03 tons
Tires	2.60 tons
Construction and Demolition debris	86.12 tons
Waste Oil	830.00 gal.
Textiles (Planet Aid containers)	6.0 tons
Compost	170.00 c.y.
Demolition Debris	80.01 tons

No household hazardous waste will be accepted at the Transfer Station. The Monadnock shopper will have dates when the Keene Transfer station accepts these products for a small fee. Stickers due by October 1st every year and expire on September 30th. Stickers are required to gain access to the facility are available at both Richmond and Winchester town halls, and at the Transfer Station. The cost is $20.00 for the first household permit and $1.00 for a second vehicles at the same residence.

Please read the sign at the gate to the brush pit and have loads inspected!

Transfer Station hours: Tuesday 8-4, Thursday 8-7 and Saturday 8 - 5

Phone: **239-8136**

Respectfully submitted,

John E. Gamarlo

Landfill Superintendent

Southwestern Community Services

Over 45 years of people helping people in Cheshire and Sullivan counties

2013-2014 Town of Winchester Annual Report
Southwestern Community Services Provided:

$812,578.00 - Direct Assistance to Winchester Residents

1935 - Total Units of Service Provided in Winchester

$419.94 - Average Benefit per Unit of Service

First and foremost, Southwestern Community Services would like to thank the citizens of Winchester for your support.

With the Town of Winchester's support, Southwestern Community Services provides assistance to residents through transitional housing and emergency shelter programs, workforce and senior rental housing, education and child-care, nutrition and health, energy conservation, utility programs, day and employment services for developmentally disabled individuals, and workforce development for clients and dislocated workers.

Last year SCS updated our town funding requests in the interest of fairness. SCS now requests 1% of the amount of direct support that SCS invested into that community in the previous program year. This means that from year-to-year the amount of the town funding requests will change. For example, if next year Winchester sees a decrease in the amount of direct support that SCS provides, Winchester will also see a decrease in the amount of funding that SCS requests from the town.

We look forward to future cooperation between SCS and Winchester. We always welcome visitors and encourage you to stop by our offices in Keene or Claremont for a tour and to further discuss the services we are able to offer.

Jamie L. J. White
Program Associate
63 Community Way/PO Box 603
Keene, NH 03431
jwhite@scshelps.org/603-719-4246

Thayer Public Library and Reading Room

FISCAL YEAR 2013-2014

Despite being devastated by numerous flooding events this past year, the Trustees would like to report that they had a successful year in terms of library services. Thanks to the stanch support of our village's community member, **Jennifer Marie Bellan**, the library saw an increase in patrons and a plethora of book donations from neighboring libraries. Their generosity has helped fill our shelves with over 6,000 adult & children's books. Our antiquated library has finally been refreshed and nurtured, by the perseverance and dedication of the board of trustee's desire to see these town services renewed. It's this displayed passion for the community that the board clung to when faced with the possibility of being closed.

The appointed Consolidation Committee came to a resounding conclusion that it was in the best interest of the Town to keep its 108 year old library open. It should be noted that Libraries provide an economic and educational value to any community. Potential homeowners and businesses assess a community's appeal and value based on its services (i.e. school system, businesses, parks & recreation, library and town services).

Our goal as Trustees is to make the Ashuelot library a community hub for education and socializing. Our Reading Room has been refurbished by fellow board member, Joan Gratton. The room is available for organizational meetings, religious services and community celebrations (contact the librarian for further information).

Highlights from this past year were the renewed tradition of the first librarian, Mary Ball's Watermelon Party on the Common with a historical perspective of the Battle of Bunker Hill presented by the Chairman, Frank Amarosa III; and the Annual Winter Festival. We want to thank our neighbors and the community as a whole for supporting this precious jewel and our honored heritage.

3 Ashuelot Main Street • (603) 395-0175

2014 Flooding:

The library sustained copious amounts of water in the basement during several torrential down pour throughout the year. The first flooding event on June 26th destroyed the library's water tank, heating fuel tanks and the furnace. On July 15th the library sustained further damage to the exterior handicap ramp and several inches of silt was deposited into the cellar after the 5 feet of water emptied out through another sink hole. The majority of the yard was buried in sand, large stones and rocks.

[At the time of this writing: the Board has been faced with numerous delays in the repair. As a result the library has remained closed.]

Board of Trustees:

Chairman Frank Amarosa, III • Vice Chairman Ken Berthiaume • Treasurer Harriet Charland • Secretary Kim N. Gordon • Joan Gratton •Amanda Lunt • Julia Ferrari

INCOME	
Town Appropriation	$ 3,500
Julia B Thayer Trust Distribution	$ 4,000
Donations	$ 535
TOTAL INCOME	**$ 8,035**
OTHER ASSETS	
Citizen's Checking	$ 1,807
People's Checking	$ 2,281
Citizen's Money Market	$ 29,157
Charter Trust Investments	$ 58,038
TOTAL ASSETS	**$ 87,195**
EXPENSES	
Town of Winchester	$ 892
Public Service of NH	$ 504
Heating Fuel	$ 3,189
Comcast	$ 1,242
Maintenance & Custodial	$ 420
Office & Computer	$ 267
TOTAL EXPENSES	**$ 6,514**

PATRONS	451
BOOKS	393

DEPARTMENT OF STATE

DIVISION OF VITAL RECORDS ADMINISTRATION

RESIDENT MARRIAGE REPORT

07/01/2013 - 06/30/2014

– WINCHESTER –

Person A's Name and Residence	Person B's Name and Residence	Town of Issuance	Place of Marriage	Date of Marriage
ROY, JAY D WINCHESTER, NH	BEAMAN, REBECCA J WINCHESTER, NH	WINCHESTER	WINCHESTER	07/04/2013
HAYES, ALVIN H SHELBURNE FALLS, MA	DOBIAS, CAROLYN M WINCHESTER, NH	WINCHESTER	WINCHESTER	07/15/2013
BLACK, RICHARD K WINCHESTER, NH	DESCAVICH, CRYSTAL M WINCHESTER, NH	WINCHESTER	WINCHESTER	08/10/2013
LAFRENIERE, JOHN P WINCHESTER, NH	SWANSON, ANGELA R WINCHESTER, NH	WINCHESTER	WINCHESTER	08/17/2013
GOODNOW, MATTHEW D WINCHESTER, NH	TOMMILA, STEPHANIE M WINCHESTER, NH	WINCHESTER	WINCHESTER	08/17/2013
MILLER, KEVIN M WINCHESTER, NH	ELIOPOULOS, CHRISTINA N WINCHESTER, NH	WINCHESTER	KEENE	09/07/2013
NELSON, CHRIS WINCHESTER, NH	SYNDER, ANNA M WINCHESTER, NH	WINCHESTER	WINCHESTER	10/19/2013
MARCOTTE, DOUGLAS E WINCHESTER, NH	NELSON, KATEY L WINCHESTER, NH	WINCHESTER	WINCHESTER	10/19/2013
SILVERNALE, RICKY L WINCHESTER, NH	LEONARD, SARAH E BRATTLEBORO, VT	WINCHESTER	WINCHESTER	12/08/2013
GUPTILL JR, JOHN M ASHUELOT, NH	BATES, MALINDA S ASHUELOT, NH	WINCHESTER	WINCHESTER	12/19/2013
JEAN, STEVEN W WINCHESTER, NH	PARE, SABRINA L WINCHESTER, NH	WINCHESTER	WINCHESTER	01/15/2014

DEPARTMENT OF STATE

DIVISION OF VITAL RECORDS ADMINISTRATION

RESIDENT MARRIAGE REPORT

07/01/2013 - 06/30/2014

-- WINCHESTER --

Person A's Name and Residence	Person B's Name and Residence	Town of Issuance	Place of Marriage	Date of Marriage
THOMAS, HAROLD C WINCHESTER, NH	TAYLOR, REBEKAH K WINCHESTER, NH	WINCHESTER	WINCHESTER	01/28/2014
CASTINE, NICHOLAS D WINCHESTER, NH	GODDARD, ALICE M WINCHESTER, NH	WINCHESTER	WINCHESTER	02/20/2014
ZITTA, JOSEPH E ASHUELOT, NH	MATTHEWS, CINDY R ASHUELOT, NH	WINCHESTER	ASHUELOT	04/12/2014
BREEN SR, DANIEL P WINCHESTER, NH	MONTGOMERY, MELISSA J WINCHESTER, NH	WINCHESTER	WINCHESTER	05/03/2014
BARRETT, WILLIAM J WINCHESTER, NH	JACOBS, ERIKA L WINCHESTER, NH	WINCHESTER	WINCHESTER	05/07/2014
LABROAD JR, BERNARD F WINCHESTER, NH	BELANGER, LORALIE A WINCHESTER, NH	WINCHESTER	WINCHESTER	05/10/2014
TEDFORD, STEVE A WINCHESTER, NH	STEWART, DEBORAH L WINCHESTER, NH	WINCHESTER	WINCHESTER	05/15/2014
BENKOWSKI, ZACHARY A WINCHESTER, NH	ARCELLANA, KATHLEEN SARAH G GUILFORD, VT	WINCHESTER	WINCHESTER	05/19/2014
SMITH, SHAUN M ASHUELOT, NH	BOWNE, TARA L ASHUELOT, NH	WINCHESTER	WINCHESTER	06/12/2014
DUNLEAVY, FRANCIS E BRATTLEBORO, VT	RHOADES, CHRISTINE A WINCHESTER, NH	HINSDALE	WINCHESTER	06/21/2014

Total number of records 21

DEPARTMENT OF STATE

DIVISION OF VITAL RECORDS ADMINISTRATION

RESIDENT DEATH REPORT

07/01/2013 - 06/30/2014

--WINCHESTER, NH --

Decedent's Name	Death Date	Death Place	Father's/Parent's Name	Mother's/Parent's Name Prior to First Marriage/Civil Union	Military
DUNTON, FREDERICK	07/07/2013	WINCHESTER	DUNTON, JAMES	CRAMB, DORA	N
GRATTON, DAVID	08/06/2013	KEENE	GRATTON, CHARLES	MORTON, JOAN	N
FOSDICK, FRANCIS	08/08/2013	WINCHESTER	FOSDICK, WILLIAM	WILLARD, JENNY	Y
BRACE, KENNETH	08/23/2013	ASHUELOT	BRACE, KENNETH	RYAN, MARGARET	N
WILSON, LORETTA	08/23/2013	KEENE	MONTY, FRANCIS	RACE, MARY	N
RANDALL, HARLAN	09/04/2013	WINCHESTER	RANDALL, LEON	FLANSBURG, LILLIAN	Y
HOBBS, NICHOLAS	09/06/2013	KEENE	HOBBS, BENJAMIN	LABOUNTY, JOANNE	N
WHITE, ROSEMARY	09/10/2013	KEENE	MUSE, VICTOR	PORTER, ROSE	N
MEDINA, JOSE	09/16/2013	WESTMORELAND	MEDINA, AMARANTE	ARELLANO, ELENA	Y
HEIDELMAN, KENNETH	09/21/2013	KEENE	HEIDELMAN, WILLIAM	SYTNIK, MARY	N
DOOLITTLE, FREDERICK	10/26/2013	WINCHESTER	DOOLITTLE, FORREST	PATENAUDE, ELSIE	N
TEDFORD, ELEANOR	10/29/2013	WINCHESTER	CANON, TIMOTHY	STAFFORD, LOUIS	N
NAPIERKOSKI, SOPHIE	11/08/2013	WINCHESTER	NAPIERKOSKI, MICHAEL	SZYSKO, SOPHIE	N
HEWEY, LINDA	11/11/2013	KEENE	HEWEY, FRANCIS	SPICER, MARION	N
HOWLAND, THELMA	11/20/2013	WINCHESTER	ROLF, LEVERETT	BROWN, ANNA	N
FIELDS, SANDRA	11/21/2013	WINCHESTER	PERSKI, UNKNOWN	UNKNOWN, UNKNOWN	N
TROMBLEY JR, HENRY	11/30/2013	WINCHESTER	TROMBLEY SR, HENRY	HAMEL, ROSE	N
CHAMPAGNE, MAE	12/08/2013	WINCHESTER	LAJOIE, ALFRED	BREAU, MARY	N

DEPARTMENT OF STATE

DIVISION OF VITAL RECORDS ADMINISTRATION

RESIDENT DEATH REPORT

07/01/2013 - 06/30/2014

--WINCHESTER, NH --

Decedent's Name	Death Date	Death Place	Father's/Parent's Name	Mother's/Parent's Name Prior to First Marriage/Civil Union	Military
SNOW, EUGENE	12/17/2013	WINCHESTER	SNOW, STANLEY	PAYESKI, STELLA	Y
PELKEY III, RICHARD	01/03/2014	KEENE	PELKEY II, RICHARD	OUELLETTE, CLAUDETTE	N
TABOR, GEORGE	01/05/2014	LEBANON	TABOR, WALTER	MICHAUD, MARIE	Y
LANDRY, LEONIDE	01/08/2014	KEENE	LANDRY, ALBERT	CORRIVEAU, YVONNE	Y
WILLIAMS III, WILLIAM	01/10/2014	KEENE	WILLIAMS, WILLIAM	MONTAGUE, HELEN	Y
CHAMPNEY, VIRGINIA	01/17/2014	KEENE	BOGUMILOFF, JULIUS	BLACK, ALICE	N
FROEHLICH, THERESA	01/22/2014	WINCHESTER	SODOMORA, JOHN	KOWALSKI, ANNA	N
WHITE, LAWRENCE	01/26/2014	WINCHESTER	WHITE, GERALD	WHITE, GLENDINE	Y
JOHNSON, STEPHEN	02/05/2014	LEBANON	JOHNSON, STEPHEN	PRENTICE, ELSIE	N
CAREY, MINNIE	03/02/2014	LEBANON	FOSTER, HAROLD	GUTETTE, DOROTHY	N
MAGEE, DORIS	03/12/2014	KEENE	MAGEE, HENRY	THOMPSON, VELDA	N
MELESKI, ANTHONY	03/20/2014	KEENE	MELESKI SR, FRANK	PALIGO, VICTORIA	Y
DEAR, JUNE	03/21/2014	KEENE	PARKER, RAY	ROBY, PEARL	N
GAUDREAU, RAYMOND	03/30/2014	WINCHESTER	GAUDREAU, GERARD	BEAUDOEN, CLAIRE	N
TARDIFF, CAROL	04/10/2014	KEENE	KIRKER, WILLIAM	CURTIS, KATHRYN	N
DAWSON, HELEN	04/22/2014	WINCHESTER	BEAVERS, BENJAMIN	MOBLEY, VIRGIE	N
CALDWELL, DANA	04/22/2014	WINCHESTER	CALDWELL, FREDERICK	WILCOX, MARION	N
KELLEY, WENDALL	04/25/2014	WINCHESTER	KELLEY, RICHARD	MORRILL, RUTH	Y

DEPARTMENT OF STATE

DIVISION OF VITAL RECORDS ADMINISTRATION

RESIDENT DEATH REPORT

07/01/2013 - 06/30/2014

--WINCHESTER, NH --

Decedent's Name	Death Date	Death Place	Father's/Parent's Name	Mother's/Parent's Name Prior to First Marriage/Civil Union	Military
HICKS, LINDA	04/29/2014	KEENE	CHRISTIAN, CHARLES	ZAK, HELEN	N
CLARK, ROBERT	05/02/2014	WINCHESTER	CLARK, ROBERT	ROBB, JANICE	N
ZWOLINSKI, VERNA	05/20/2014	KEENE	SCHULTZ, OUIS	PAQUETTE, ROSE	N
REED, FERRALYN	05/26/2014	WINCHESTER	REYNOLDS, FRED	UNKNOWN, UNKNOWN	N
BERNICHE, STEPHEN	06/05/2014	WINCHESTER	BERNICHE, DONALD	GRANT, JOAN	Y
RYLL, THURLEY	06/14/2014	WINCHESTER	WARE, AUSTIN	FOSDICK, SUSAN	N
WALLOCK, JOHN	06/19/2014	WINCHESTER	WALLOCK, JOHN	CUVELIER, FLORENCE	Y
FOLLANSBEE, DAVID	06/20/2014	LEBANON	FOLLANSBEE, ALBERT	MONROE, ETHEL	Y
BONIFACE, JAMES	06/21/2014	WINCHESTER	BONIFACE, JAMES	RIVERS, NORMA	N

Total number of records 45

TOWN OF WINCHESTER
WASTEWATER TREATMENT
FACILITY #NHG580404
ANNUAL REPORT 2014

The Town of Winchester Wastewater personnel are responsible for all aspects of the operation of the wastewater facility and collection system. Inspection and maintenance of Winchester's sewer main, four pump stations and manholes are performed on a daily, weekly and on a semiannual basis. Regular maintenance of the pumps, pipes, valves, and processing equipment at the treatment plant ensures waste is being removed safely and efficiently before being discharged into the Ashuelot River.

The Winchester Wastewater Treatment Facility processes and treats millions of gallons of waste water each year. Chlorine residuals and the pH levels of the influent and effluents are tested on a daily basis. Weekly and monthly samples are collected and analyzed for harmful containments at the plant's laboratory and additionally analyzed by contracted laboratories. The second phase upgrades, consisting of installation of the new influent pumps, VFD's to control plant water wells, and clarifier covers, was completed in the 2014. The solids handling pumps at the Ashuelot pump stations were rehabilitated to promote the expeditious delivery of Influent to the treatment plant.

In August of 2012 the plant piloted its new septage receiving program, accepting residential sewage from septic and holding tanks collected by licensed and registered septic haulers. In July 2013 it became evident that the facility wasn't able to meet the demand without causing concern that the new equipment wasn't creating adverse long term effects on the existing facility. Adding screening and grinding equipment in the summer of 2014 increased productivity while providing additional layers of security and protection to the recent upgrades. Receiving septage from licensed haulers created $38,680.75 in revenue from July to November 2014.

Municipal sewer users are billed quarterly at the same time as the water bills. This year the billing department exported just over 4000 bills in the amount of $382,108.92 to Winchester's tax collection department for processing and collection. Currently you can view your water and sewer bills on the Town of Winchester's website. To view account balances on line go to https://nhtaxkiosk.com/?KIOSKID=WINCHESTER and enter the name, street address or map and lot numbers to access information.

In February 2014, the Town of Winchester hired Mr. Stephen Hammond as the 1st assistant to the Superintendent. Steve's primary functions are with the sewer department however he is a welcomed edition to the water and highway departments as well. Cross training employees and sharing personnel resources is an efficient way to reduce costs associated with sub contracted laborers.

The Winchester Wastewater Treatment Facility is open Monday through Friday, 7am to 3:30 pm. Operators are available 24 hours a day, 7 days a week for all sewer emergencies. Winchester's Wastewater Treatment Facility is located at 64 Duso Rd., Winchester. Visitors are welcomed. Please call 239.4132 to schedule an appointment.

Respectfully,

Richard Meleski, Superintendent

TOWN OF WINCHESTER
WATER DEPARTMENT #2531010
ANNUAL REPORT 2014

The Water Department is municipally owned by the Town of Winchester. All of our water is produced from three gravel packed wells; two wells are located on Keene Rd. and one on Richmond Rd. During the fiscal year of 2013-2014 Winchester Water Department delivered 107,398,500 gallons of safe drinking water to over 1100 municipal water connections through nearly 150,000 feet of underground water main. Each well is monitored daily by operators licensed by New Hampshire Department of Environmental Services (NH DES).

Winchester's Water Operators are responsible for recording daily water output, Ph, orthophosphate residuals, chlorine residuals, and water temperature for Winchester's three water wells including throughout the distribution system. Both point of entry and source water samples are collected on a monthly, quarterly and on an annual basis and analyzed at a state certified laboratory for bacteria, organic and inorganic compounds. All data collected is reported to and reviewed by Winchester's monitoring authority, NHDES. Master sampling schedules are reviewed and chemical monitoring plans are revised as prescribed by NHDES. Water mains are routinely flushed twice yearly to control the excessive build-up of corrosive materials and other natural sediments from collecting in the distribution system. Operators are exercising and inspecting gate valves, hydrants, and water services with repairs or replacements of these water infrastructure components as part of a preventative maintenance plan. Operators maintain all other aspects of the municipal water system, and its infrastructure, while sharing personnel resources with the highway department during both scheduled and unscheduled seasonal work such as plowing and road repair.

Quarterly meter reads generate just over 4000 water bills each year. Invoices in the amount of $307,219.88 were exported to the tax collection department for processing and collection. Revenues collected support the upgrade and maintenance of Winchester's water infrastructure and capital improvement plan. While working to meet the NHDES water loss accountability, the department made improvements to water mains servicing Gunn Mountain, Jones Road, Naramore Road, Rabbit Hollow Road and Woodward Ave that included the installation of new water mains, water services and fire hydrants. Controlling water losses through the detection and repair of distribution leaks is fundamental to operating an efficient water system. In December 2013, the Winchester Water Department was awarded $2900.00 from NH DES's Local Source Water Protection Program. This grant award enabled the Town of Winchester the funds to install 125 linear feet of 6' chain link fence to well 2531010-003 offering additional protection from unauthorized motorists and other threats that could potentially contaminate Winchester's drinking supply.

Normal business hours of the Winchester Water Department are Monday through Friday, 7am to 3:30pm. The department is on call 24 hours a day, 7 days a week for all water emergencies. For testing results and the monitoring schedule please visit
http://www2.des.state.nh.us/DESOnestop/PWSDetail.aspx?ID=2531010.

Respectfully,

Richard Meleski, Superintendent

Map	Lot	Sub	Crd	Location	Owner	Acres	ZN	NC	Use	Base Rate	Stry Fctr	EF Area	QA	AYB	DPR	Bldg Value	Land Value	Other Value	Total Value
000001	000001	000000	01	OFF MINE RD.	KULAS,ALEXANDER F.	7.300	01	E	R1								6,300		6,300
000001	000002	000000	01	MINE RD.	KULAS, ALEXANDER F.	0.500	01	E	R1								6,400		6,400
000001	000003	000000	01	MINE RD.	FISET, JOHN A.	2.200	01	E	R1	RSA	1.00	1590	100	1975	12	102,000	35,800	23,500	161,300
000001	000004	000000	01	MINE RD.	SAVAGE, ROGER W.	12.000	01	E	R1								240 cu		240
000001	000005	000000	01	MINE RD.	CROMWELL BEVERLY D.	4.400	04	E	R1								14,700		14,700
000001	000007	000000	01	MINE RD.	CROMWELL REVOCABLE	1.000	04	E	R1	RSA	0.97	3313	130	1775	46	143,900	31,900	3,000	178,800
000001	000008	000000	01	MINE RD.	CROMWELL REVOCABLE	1.700	04	E	R1								28,100	1,800	29,900
000001	000009	000000	01	S. PARRISH RD.	BERNARD, VERNON L.	1.700	04	E	R1	MHD	1.00	2080	110	1978	33	75,300	31,700	5,600	112,600
000001	000010	000000	01	S. PARRISH RD.	WIGGIN, STEVEN C.	3.600	04	E	R1	RSA	0.97	4027	110	1963	22	208,900	41,900	55,900	306,700
000001	000011	000000	01	WINCH/NFLD	GALLO, JAMES D.	0.300	04	E	R1								400		400
000001	000012	000000	01	NORTHFIELD	SHAKOUR DIVERSIFIED	13.000	04	E	CI	CSV	1.00	1211	90	1945	25	60,600	78,000	110,300	248,900
000001	000013	000000	01	NORTHFIELD	RANDALL, WILLIAM J.	0.400	04	E	R1								7,600		7,600
000001	000014	000000	01	NORTHFIELD	RANDALL, WILLIAM J.	0.140	04	E	R1								4,800		4,800
000001	000015	000001	01	NORTHFIELD	PETTENGILL, CARROLL G.	46.010	04	E	R1	RSA	0.97	3004	120	1860	26	169,100	57,864 cu	88,100	315,064
000001	000015	000002	01	WINCH/HINS	PETTENGILL, PETER T.	0.410	04	E	R1								466 cu		466
000001	000016	000000	01	MINE RD.	ROYCE, CHARLES E.	5.100	04	E	R1	RSA	1.00	1403	100	1979	16	76,600	43,600	3,000	123,200
000001	000017	000000	01	S. PARRISH RD.	HILL, LARRY R.	2.010	04	E	R1	RSA	0.98	2003	110	1844	26	109,500	39,500	13,500	162,500
000001	000017	000001	01	MINE RD.	HILL, LARRY R.	16.090	04	E	R1								41,000		41,000
000001	000018	000000	01	S. PARRISH RD.	NEIPP, ROBERT H.	6.600	04	E	R1	RSA	1.00	1475	100	1972	15	90,200	38,300	4,400	132,900
000001	000019	000000	01	S. PARRISH RD.	PICADILLY FARM, LLC	1.000	04	E	R1	RSA	0.98	1352	110	1925	33	76,500	38,000	3,200	117,700
000001	000020	000000	01	S. PARRISH RD.	SOUTH PARRISH RD.	21.000	04	E	CI								260,600	971,300	1,231,900
000001	000020	000001	01	AVERY CIRCLE	GRASLEY, KEVIN		04	E	R1	MHS	1.00	892	100	1998	28	27,800	0	800	28,600
000001	000020	000002	01	AVERY CIRCLE	MULLETT, COLLEEN M.	0.000	04	E	R1	MHS	1.00	715	90	1973	65	11,200	0	900	12,100
000001	000020	000003	01	AVERY CIRCLE	SMITH, GAIL	0.000	04	E	R1	MHD	1.00	1160	110	2006	12	66,500	0	1,900	68,400
000001	000020	000004	01	AVERY CIRCLE	FOLEY, KEVIN M.	0.000	04	E	R1	MHS	1.00	1008	110	1989	36	31,600	0	800	32,400
000001	000020	000005	01	AVERY CIRCLE	SMALL, JAMES R.	0.000	04	E	R1	MHS	1.00	1196	100	1974	48	27,400	0	1,500	28,900
000001	000020	000006	01	AVERY CIRCLE	NEILSON, LINDA	0.000	04	E	R1	MHS	1.00	1080	100	2002	39	29,900	0	900	30,800
000001	000020	000007	01	AVERY CIRCLE	WILSON, BONNIE J.	0.000	04	E	R1	MHD	1.00	1336	110	1999	21	71,800	0	1,100	72,900
000001	000020	000008	01	AVERY CIRCLE	MITCHELL, KAYLA	0.000	04	E	R1	MHS	1.00	809	100	1976	49	18,900	0	1,800	20,700
000001	000020	000009	01	AVERY CIRCLE	BENSON, CHARLES E.	0.000	04	E	R1	MHD	1.00	1260	110	2001	18	67,900	0	1,900	69,800
000001	000020	00000A	01	S. PARRISH RD.	HOWE JR., PHILIP A.	0.689	04	E	R1	RSA	1.00	2457	100	1975	25	117,800	29,900	2,700	150,400
000001	000020	00000B	01	S. PARRISH RD.	HOWE, DAVID A.	0.470	04	E	R1	RSA	0.98	1750	100	1875	46	63,900	29,900	300	94,100
000001	000020	000010	01	AVERY CIRCLE	MOORE, BRUCE	0.000	04	E	R1	MHS	1.00	1233	100	1971	64	19,200	0	1,600	20,800
000001	000020	000011	01	AVERY CIRCLE	SOUTH PARRISH RD.	0.000	04	E	R1	MHD	1.00	927	90	1970	48	28,200	0	-28,200	
000001	000020	000012	01	AVERY CIRCLE	WILTON, TIMOTHY A.	0.000	04	E	R1	MHS	1.00	674	100	1972	48	16,500	0	1,000	17,500
000001	000020	000013	01	AVERY CIRCLE	HASTINGS, JEAN H.	0.000	04	E	R1	MHS	1.00	1422	100	1977	56	25,100	0	2,000	27,100
000001	000020	000014	01	AVERY CIRCLE	ANDREWS, TIMOTHY P.	0.000	04	E	R1	MHD	1.00	1206	100	2002	18	57,900	0	4,800	62,700
000001	000020	000015	01	AVERY CIRCLE	HUNT, MARK	0.000	04	E	R1	MHS	1.00	1119	110	1977	56	24,900	0	1,900	26,800
000001	000020	000016	01	AVERY CIRCLE	PALMER, JEFFREY R.	0.000	04	E	R1	MHS	1.00	867	80	1969	76	7,300	0	800	8,100
000001	000020	000017	01	AVERY CIRCLE	COUNCILMAN, BRADFORD	0.000	04	E	R1	MHS	1.00	659	100	1968	52	15,800	0	800	16,600
000001	000020	000018	01	AVERY CIRCLE	RUSSO, VICTOR	0.000	04	E	R1	MHD	1.00	1836	100	1990	33	70,400	0	2,700	73,100
000001	000020	000019	01	AVERY CIRCLE	GOMARLO II, EDWARD J.	0.000	04	E	R1	MHS	1.00	855	100	1973	48	21,000	0	1,200	22,200
000001	000020	000020	01	AVERY CIRCLE	BOWNE, AMY	0.000	04	E	R1	MHS	1.00	1103	110	1977	56	21,900	0	2,800	24,700
000001	000020	000021	01	WALTERS	ROSCOE, LAWRENCE J.	0.000	04	E	R1	MHS	1.00	751	100	1974	60	14,700	0	500	15,200
000001	000020	000022	01	WALTERS	HOLMAN, SCOTT	0.000	04	E	R1	MHS	1.00	1012	110	2001	24	38,500	0	500	39,000

Map	Lot	Sub	Crd	Location	Owner	Acres	ZN	NC	Use	Base Rate	Stry Fctr	EF Area	QA	AYB	DPR	Bldg Value	Land Value	Other Value	Total Value
000001	000020	000023	01	WALTERS	WALTERS, ELEANOR G	0.000	04	E	R1	MHS	1.00	816	90	1972	60	13,300	0	1,100	14,400
000001	000020	000024	01	WALTERS	BERNICHE, NICOLAS M.	0.000	04	E	R1	MHS	1.00	982	110	1989	36	33,000	0		33,000
000001	000020	000025	01	WALTERS	WRIGHT, DEXTER	0.000	04	E	R1	MHS	1.00	886	100	1978	66	13,800	0	1,200	15,000
000001	000020	000026	01	WALTERS	MCCARTHY, WILLIAM C.	0.000	04	E	R1	MHS	1.00	924	100	1976	60	16,300	0	1,400	17,700
000001	000020	000027	01	CONNOR	RACICOT, GENEVIEVE	0.000	04	E	R1	MHS	1.00	896	90	1973	60	15,400	0	300	15,700
000001	000020	000028	01	CONNOR	WARD, WAYNE W.	0.000	04	E	R1	MHS	1.00	625	80	1964	56	11,100	0	1,500	12,600
000001	000020	000029	01	CONNOR	GILE, JENNIFER L.	0.000	04	E	R1	MHD	1.00	1723	110	2000	39	67,800	0	3,000	70,800
000001	000020	000030	01	CONNOR	CASEY, JACLYN J.	0.000	04	E	R1	MHS	1.00	907	90	1974	72	11,000	0		11,000
000001	000020	000031	01	CONNOR	KNIGHT, PATRICIA M.	0.000	04	E	R1	MHS	1.00	913	100	1976	60	17,300	0	500	17,800
000001	000020	000032	01	CONNOR	FALCETTI, DEBORAH C.	0.000	04	E	R1	MHS	1.00	866	90	1971	48	18,100	0	600	18,700
000001	000020	000033	01	AVERY CIRCLE	MURDOCK, JUSTIN	0.000	04	E	R1	MHS	1.00	937	90	1972	60	14,900	0	1,500	16,400
000001	000020	000034	01	AVERY CIRCLE	CHIAPUTTI, LUCILLE A.	0.000	04	E	R1	MHS	1.00	776	80	1971	53	13,800	0	1,000	14,800
000001	000020	000035	01	CONNOR	CONNER, ROBERT M.	0.000	04	E	R1	MHS	1.00	825	100	1978	66	13,400	0	1,800	15,200
000001	000020	000036	01	S. PARRISH RD.	CARON, BRUCE R.	0.000	04	E	R1	MHS	1.00	1015	110	1995	42	31,000	0	500	31,500
000001	000020	000037	01	S. PARRISH RD.	MURDOCK, RANDY R. SR.	0.000	04	E	R1	MHS	1.00	952	110	1987	40	29,300	0	2,900	32,200
000001	000020	000038	01	AVERY CIRCLE	HOWE, DAVID	0.000	04	E	R1	MHD	1.00	781	80	1975	45	24,600	0	1,100	25,700
000001	000020	000039	01	WALTERS	FITZHEBERT, JEFF	0.000	04	E	R1	MHS	1.00	887	110	2001	34	28,600	0	400	29,000
000001	000020	000040	01	S. PARRISH RD.	ASHWORTH, LUKE R.J.		04	E	R1	MHS	1.00	1009	110	1997	33	33,800	0	3,800	37,600
000001	000020	000041	01	EARL AVE.	BLANCHETTE, JANEEN M.	0.000	04	E	R1	MHS	1.00	973	110	1989	36	30,100	0	1,500	31,600
000001	000020	000042	01	EARL AVE.	LECLAIR, ROBERT C	0.000	04	E	R1	MHS	1.00	914	110	1988	28	33,700	0	2,400	36,100
000001	000020	000043	01	EARL AVE.	HILLOCK SR., WALTER F.	0.000	04	E	R1	MHS	1.00	992	110	1988	36	31,900	0	5,800	37,700
000001	000020	000044	01	EARL AVE.	MASON, RONALD K.	0.000	04	E	R1	MHS	1.00	887	100	1989	36	26,600	0	1,700	28,300
000001	000020	000045	01	EARL AVE.	HOWE, MATTHEW	0.000	04	E	R1	MHS	1.00	892	110	1987	40	28,400	0	2,100	30,500
000001	000020	000046	01	EARL AVE.	GRANT, KRYSTEN A.	0.000	04	E	R1	MHS	1.00	887	110	1988	36	29,200	0	900	30,100
000001	000020	000047	01	EARL AVE.	QUINLIVAN, SHEILA I.	0.000	04	E	R1	MHS	1.00	996	110	1997	28	35,600	0	2,400	38,000
000001	000020	000048	01	HARBOURT DR.	SCOTT, ERIC C.	0.000	04	E	R1	MHS	1.00	930	110	1989	44	26,000	0	4,000	30,000
000001	000020	000049	01	HARBOURT DR.	HICKS, ROBERT F.	0.000	04	E	R1	MHS	1.00	901	110	1989	36	29,600	0	4,800	34,400
000001	000020	000050	01	HARBOURT DR.	BURDICK, LAWRENCE	0.000	04	E	R1	MHS	1.00	890	110	1987	48	23,800	0	700	24,500
000001	000020	000051	01	HARBOURT DR.	SMITH, SIDNEY F.	0.000	04	E	R1	MHS	1.00	899	110	2000	24	32,900	0	2,300	35,200
000001	000020	000052	01	HARBOURT DR.	GUERRIN, GEORGE &	0.000	04	E	R1	MHS	1.00	903	110	1988	36	29,600	0	1,400	31,000
000001	000020	000053	01	HARBOURT DR.	GALBRAITH, DEAN E.	0.000	04	E	R1	MHS	1.00	895	110	1991	44	27,600	0	1,700	29,300
000001	000020	000054	01	HARBOURT DR.	HARBOURT, ROBERT W.	0.000	04	E	R1	MHS	1.00	888	110	1989	36	31,400	0	1,900	33,300
000001	000020	000055	01	HARBOURT DR.	ORCUTT, EDWARD M.	0.000	04	E	R1	MHS	1.00	901	110	1987	40	27,500	0	2,400	29,900
000001	000020	000056	01	HARBOURT DR.	KINGSLEY, PATRICIA A.	0.000	04	E	R1	MHS	1.00	908	110	1990	44	26,900	0	1,100	28,000
000001	000020	000057	01	HARBOURT DR.	BOBKA, BEVERLY	0.000	04	E	R1	MHS	1.00	887	110	1990	36	28,600	0	800	29,400
000001	000020	000058	01	HARBOURT DR.	BURKE, ELIZABETH	0.000	04	E	R1	MHS	1.00	931	110	1990	36	29,700	0	600	30,300
000001	000020	000059	01	HARBOURT DR.	KENNEY, G. FAY	0.000	04	E	R1	MHS	1.00	977	110	1995	32	33,100	0	1,200	34,300
000001	000020	000060	01	HARBOURT DR.	WILLIAMS, DENNIS H.	0.000	04	E	R1	MHS	1.00	980	110	1989	44	26,800	0	8,400	35,200
000001	000020	000061	01	HARBOURT DR.	OVERING, KENNETH S.	0.000	04	E	R1	MHS	1.00	928	110	1988	36	30,000	0	1,300	31,300
000001	000021	000001	01	GOSSELIN RD.	LABRECQUE, KRISTIN L.	1.000	04	E	R1	RSA	0.98	1825	110	1987	22	111,800	36,100		147,900
000001	000021	000002	01	GOSSELIN RD.	BENNETT, RICHARD K.	1.000	04	E	R1	RSA	0.97	2162	110	1988	24	124,700	39,900	3,300	167,900
000001	000021	000003	01	GOSSELIN RD.	EDWARDS, WALTER A.	8.540	04	E	R1								24,500		24,500
000001	000021	000004	01	GOSSELIN RD.	EDWARDS, WALTER	1.010	04	E	R1								34,200	12,000	46,200
000001	000021	000011	01	GOSSELIN RD.	EDWARDS, WALTER A.	1.900	04	E	R1	RSA	1.00	2345	100	1993	10	140,500	37,400	13,300	191,200
000001	000022	000000	01	S. PARRISH RD.	OVITT, BRANDON	7.900	04	E	R1	RSA	1.00	1710	110	1987	15	109,800	45,100	900	155,800
000001	000023	000000	01	S. PARRISH RD.	RAYMOND, WENDY L.	3.030	01	E	R1								32,700		32,700
000001	000023	000001	01	STADDLE HILL	WARD, KENNETH C.	1.700	01	E	R1	RSA	0.99	1470	100	1976	19	83,900	37,100	4,600	125,600
000001	000023	000002	01	STADDLE HILL	MESLER LIVING TRUST	1.000	04	E	R1	MHS	1.00	1135	100	1975	48	25,700	34,200	3,500	63,400

Map	Lot	Sub	Crd	Location	Owner	Acres	ZN	NC	Use	Base Rate	Stry Fctr	FF Area	QA	AYB	DPR	Bldg Value	Land Value	Other Value	Total Value
000001	000023	000003	01	STADDLE HILL	ROYCE, RALPH J.	15.000	01	D	R1	RSA	1.00	2106	100	1993	8	135,700	33,260 cu		168,960
000001	000023	000004	01	S. PARRISH RD.	RAYMOND, CHRISTOPHER	1.000	01	E	R1	RSA	0.98	1271	110	1890	24	79,600	39,900	71,200	190,700
000001	000023	000005	01	OFF S. PARRISH	RAYMOND, CHRISTOPHER	0.520	04	E	R1								800		800
000001	000023	000006	01	OFF S. PARRISH	SOUTH PARRISH RD.	4.000	01	E	R1								6,000		6,000
000001	000024	000001	01	SACZAWA DR.	SACZAWA SR., EDWARD J.	2.520	01	D	R1	MHS	1.00	1389	110	1979	50	31,800	36,500	11,300	79,600
000001	000024	000002	01	SACZAWA DR.	SACZAWA JR., EDWARD J.	1.329	01	D	R1	MHS	1.00	923	90	1990	52	18,300	34,700	500	53,500
000001	000024	000003	01	SACZAWA DR.	SACZAWA, JAMES E.	1.129	01	D	R1	MHD	1.00	1491	100	1990	27	62,800	34,400	15,000	112,200
000001	000024	000004	01	SACZAWA DR.	SACZAWA SR., EDWARD J.	1.000	01	D	R1								27,400		27,400
000001	000024	000005	01	S. PARRISH RD.	MELESKI, KAREN	1.000	01	E	R1								30,400		30,400
000001	000024	000006	01	S. PARRISH RD.	BILLS, TOD N.	1.080	01	E	R1	RSA	0.99	2195	110	1900	21	139,200	36,200	12,100	187,500
000001	000025	000000	01	S. PARRISH RD.	JOSLYN, SUSAN M.	1.800	04	E	R1	RSA	0.98	1569	120	1920	24	100,400	35,300	23,800	159,500
000001	000026	000000	01	WINCH/HINS	CAVANNA, DAVID E.	6.500	04	E	R1								7,600	3,500	11,100
000001	000027	000000	01	WINCH/HINS	PERKINS, BARRY J.	3.800	04	E	R1								4,600		4,600
000001	000028	000000	01	STADDLE HILL	PICARD, ROLAND A.	3.260	01	E	R1	RSA	0.97	2843	130	1798	24	183,200	41,500	15,400	240,100
000001	000028	000001	01	STADDLE HILL	GAMACHE, PAUL D.	17.390	01	D	R1								371 cu		371
000001	000028	000002	01	STADDLE HILL	KURRA, HEATH A.	5.000	01	D	R1	RSA	0.97	2086	120	1979	13	146,700	35,600	11,300	193,600
000001	000028	000003	01	S. PARRISH RD.	PICARD, ROLAND A.	1.860	01	E	R1	RSA	1.00	1466	100	2007	3	103,500	39,300		142,800
000001	000028	000004	01	STADDLE HILL	PICARD, ROLAND A.	2.370	01	E	R1								29,200		29,200
000001	000028	0001-2	01	STADDLE HILL	SYLVA, FRANK	1.600	01	D	R1	MHD	1.00	1750	110	1989	27	78,100	31,600	1,100	110,800
000001	000028	0001-3	01	STADDLE HILL	GAMACHE, LEE T.	4.150	01	D	R1								30,600	8,000	38,600
000001	000029	000000	01	S. PARRISH RD.	VAN COR, KENNETH E.	13.700	01	E	R1	MHS	1.00	1575	90	1980	64	22,600	37,699 cu	2,200	62,499
000001	000029	000001	01	S. PARRISH RD.	VAN COR, WANDA L.	1.700	01	E	R1	RSA	0.97	2631	110	1900	36	125,900	37,200	7,100	170,200
000001	000030	000000	01	S. PARRISH RD.	ROYCE, LILLIAN M.	0.600	01	E	R1	RSA	1.00	1025	90	1930	36	47,700	27,200	600	75,500
000001	000030	000001	01	S. PARRISH RD.	WINCHESTER, TOWN OF	2.500	01	E	EX-M								2,000		2,000
000001	000031	000000	01	S. PARRISH RD.	MILLER, SANDRA JEAN	0.600	01	E	R1	RSA	1.00	1174	100	1890	32	59,200	28,700	9,800	97,700
000001	000032	000000	01	S. PARRISH RD.	WOOSTER, BRUCE	71.000	04	E	R1	RSA	0.98	2174	110	1840	39	94,400	81,534 cu	70,600	246,534
000001	000032	00000A	01	S. PARRISH RD.	PICADILLY FARM LLC	0.000	01	E	R1	MHS	1.00	1040	110	1989	36	35,200	0	1,300	36,500
000001	000033	000000	01	WINCH/HINS	PAMELA L. BEAMAN	0.750	04	E	R1								900		900
000001	000034	000001	01	S. PARRISH RD.	MAINZER, BARBARANN	1.130	04	E	R1	RSA	0.99	1132	110	1980	14	83,900	42,000	2,800	128,700
000001	000034	000002	01	BOLTON RD.	ROBBINS, SR., BIRNEY	1.070	01	F	R1	RSA	1.00	1288	100	1985	14	88,800	39,800	2,500	131,100
000001	000034	000003	01	ARLINGTON	HUTTER CONSTRUCTION	1.270	01	F	R1								30,500		30,500
000001	000034	000004	01	ARLINGTON	DEAN, JULIE BELLA	3.280	01	F	R1	RSA	0.97	1564	110	2006	4	117,200	45,200	11,400	173,800
000001	000034	000005	01	BOLTON	GOMARLO, JOHN E.	4.070	01	H	R1	RSA	1.00	2143	120	2007	3	181,200	50,800	3,000	235,000
000001	000034	000006	01	BOLTON	ROBARGE, STEVEN R.	1.870	01	H	R1	RSA	1.00	2037	120	2010		179,300	50,600	1,400	231,300
000001	000034	000007	01	ARLINGTON	HUTTER CONSTRUCTION	1.280	01	F	R1								32,200		32,200
000001	000034	000008	01	ARLINGTON	JACOBS, ERIKA L.	2.700	01	F	R1	RSA	0.97	1562	110	2007	3	119,600	39,900		159,500
000001	000034	000009	01	BOLTON	GUYETTE, BRETT	2.400	01	H	R1	RSA	0.97	1819	120	2007	3	152,700	48,800	4,500	206,000
000001	000034	000010	01	BOLTON	ROY, TATIANA L.	1.310	01	H	R1	RSA	1.00	2735	120	2005	5	215,100	49,700	5,700	270,500
000001	000035	000000	01	BOLTON RD.	GAMACHE, PAUL D.	10.350	01	F	R1	RSA	0.97	2467	130	1860	24	164,200	53,452 cu	32,700	250,352
000001	000036	000000	01	BOLTON RD.	GAMACHE, PAUL D.	49.200	01	F	R1								2,191 cu		2,191
000001	000036	000001	01	BOLTON RD.	WINCHESTER, TOWN OF	1.300	01	F	EX-M								42,000		42,000
000001	000037	000000	01	BOLTON RD.	GAMACHE, PAUL D.	0.500	01	F	CUUO								11 cu		11
000001	000038	000000	01	BOLTON RD.	BREWER, RENE M.	1.540	01	F	R1	RSA	0.99	2854	120	1992	13	198,200	42,300	1,000	241,500
000001	000039	000000	01	BOLTON RD.	MAGNI, ERIC	24.000	01	F	R1	RSA	0.99	1333	110	1900	33	74,100	40,851 cu	8,400	123,351
000001	000040	000000	01	BOLTON RD.	HOWE II, KENNETH F.	2.250	01	F	R1	RSA	0.97	1715	100	1988	12	105,900	41,500	21,000	168,400
000001	000041	000000	01	BOLTON RD.	HOWE, ABRAM W.	3.400	01	F	R1	MHD	1.00	1794	100	2001	24	75,300	42,900	36,600	154,800
000001	000042	000000	01	STADDLE HILL	GODDARD, ALICE M.	1.300	01	E	R1	RSA	1.00	1501	100	2007	3	108,700	38,500		147,200
000001	000043	000000	01	STADDLE HILL	SOWERS, BECKY	12.750	01	D	R1								573 cu		573

Map	Lot	Sub	Crd	Location	Owner	Acres	ZN	NC	Use	Base Rate	Stry Fctr	EF Area	QA	AYB	DPR	Bldg Value	Land Value	Other Value	Total Value
000001	000044	000000	01	STADDLE HILL	HANN REVOCABLE TRUST,	15.250	01	D	R1								832 cu		832
000001	000045	000000	01	OFF STADDLE	HANN REVOCABLE TRUST,	12.750	04	X	R1								638 cu		638
000001	000046	000000	01	STADDLE HILL	HANN REVOCABLE TRUST,	1.000	04	X	CUM								25 cu		25
000001	000047	000000	01	STADDLE HILL	HANN REVOCABLE TRUST,	107.000	01	X	R1								3,500 cu	3,400	6,900
000001	000048	000000	01	STADDLE HILL	HANN REVOCABLE TRUST,	49.500	04	D	R1								2,614 cu		2,614
000001	000049	000000	01	STADDLE HILL	MAGGIO, ANTHONY	5.170	01	D	R1	RSA	0.98	2970	120	1857	25	171,500	44,600	400	216,500
000001	000049	000001	01	STADDLE HILL	MAGGIO, MARK A.	4.850	01	D	R1								31,600		31,600
000001	000049	000002	01	STADDLE HILL	MAGGIO, ANTHONY	1.930	01	D	R1								28,600		28,600
000001	000050	000000	01	STADDLE HILL	SNOW, DOUGLAS B.	28.500	04	D	R1	RSA	0.97	2057	110	1980	14	128,700	34,202 cu	2,600	165,502
000001	000051	000000	01	STADDLE HILL	KAZANOWSKI, ANDREW H.	12.000	01	D	R1	RSA	1.00	1830	90	2005	5	107,000	33,050 cu	4,400	144,450
000001	000052	000000	01	STADDLE HILL	SCHMID, MARINA	16.500	01	D	R1								2,899 cu		2,899
000001	000053	000000	01	STADDLE HILL	NORTON, RUTH G.	5.500	01	E	R1	RSA	0.98	2659	120	1780	44	115,300	42,000	9,900	167,200
000001	000054	000000	01	MANNING HILL	FIELD, ISABEL T.	11.750	01	E	R1	RCP	1.00	1355	110	1950	28	53,900	30,880 cu	3,000	87,780
000001	000054	000001	01	STADDLE HILL	YOUNG, EDWARD W.	1.000	01	E	R1	RCP	0.99	589	110	1982	13	32,300	38,000	1,100	71,400
000001	000055	000001	01	BURT HILL RD.	VAN PATTEN, LATRICIA	146.100	01	F	R1	RSA	0.98	3428	120	1996	9	235,500	118,835 cu	56,200	410,535
000001	000055	000002	01	STADDLE HILL	FLETCHER REALTY, LLC	41.220	01	E	R1								47,837 cu		47,837
000001	000055	000003	01	BURT HILL RD.	PRIMROSE, MATTHEW S.	2.910	01	F	R1	RSA	0.97	2890	110	1991	9	190,100	39,900	5,000	235,000
000001	000055	000004	01	BURT HILL RD.	LANGLEY, JUDITH E.,	2.410	01	F	R1	RSA	0.99	1975	110	2003	7	137,500	41,700	1,700	180,900
000001	000055	000005	01	BURT HILL RD.	PROULX, JOY R.	2.430	01	F	R1	RSA	1.00	1162	110	2009	1	98,300	39,500	2,200	140,000
000001	000055	000006	01	BURT HILL RD.	PALVILIS, ALEX	2.410	01	F	R1	RSA	1.00	1427	110	2001	6	108,200	41,400	9,100	158,700
000001	000055	000007	01	BURT HILL RD.	CHAGNON, STEPHEN R.	2.420	01	F	R1	RSA	1.00	2737	120	2005	5	213,100	41,600	3,700	258,400
000001	000055	000008	01	BURT HILL RD.	DIXE, DAVID A.	3.090	01	F	R1	RSA	1.00	2531	120	2001	8	189,400	46,500	4,100	240,000
000001	000055	000009	01	BURT HILL RD.	PERKINS, DAVID I., REV.	6.210	01	F	R1	RSA	0.99	3000	110	1996	7	198,600	96,600	24,300	319,500
000001	000055	0001-1	01	BURT HILL RD.	BEAMAN, EARL B.	44.280	01	F	R1	RSA	1.00	2192	110	2013	6	154,300	82,968 cu	46,800	284,068
000001	000055	0001-2	01	BURT HILL RD.	VAN PATTEN, LATRICIA	19.400	01	F	CUUH								1,316 cu		1,316
000001	000056	000000	01	BURT HILL RD.	VOLLERT, DONNA	1.984	01	F	R1								8,428 cu	800	9,228
000001	000057	000000	01	BURT HILL RD.	CROTEAU, SCOTT L.	4.700	01	F	R1	RSA	0.99	2883	120	1828	30	165,700	46,200	11,800	223,700
000001	000058	000000	01	BURT HILL RD.	KULAS, ALEXANDER F.	13.940	01	F	R1	RSA	0.99	2114	110	1750	64	55,600	39,252 cu	15,000	109,852
000001	000059	000000	01	BURT HILL RD.	BAKER, CHRISTIE L.	2.780	01	F	R1	RSA	1.00	1396	100	1980	11	94,500	35,500	10,300	140,300
000001	000060	000000	01	BURT HILL RD.	SHVESHKEYEV, NIKOLAY	6.880	01	F	R1	RSA	0.97	1903	110	2005	5	137,900	39,400		177,300
000001	000060	000001	01	BURT HILL RD.	BERLIED, KEVIN S.	1.000	01	F	R1	RSA	1.00	1381	100	2004	6	100,100	33,400	2,200	135,700
000001	000061	000000	01	BURT HILL RD.	FORCIER, ALICE B.	17.000	01	F	R1								1,241 cu		1,241
000001	000062	000000	01	BURT HILL RD.	FRECHETTE, PHYLLIS H	11.400	01	F	R1	RSA	0.97	2257	120	1790	38	111,400	41,926 cu	16,200	169,526
000001	000063	000000	01	BURT HILL RD.	DETTLING, ANDREW J.REV	10.000	01	F	R1	RSA	0.98	1181	110	1870	24	74,800	49,000	5,600	129,400
000001	000064	000000	01	BURT HILL RD.	HANRAHAN, RICHARD J.	21.000	01	F	R1	RSA	0.97	2529	120	1825	34	134,400	34,295 cu	30,400	199,095
000001	000065	000000	01	BURT HILL RD.	HANRAHAN, RICHARD J.	0.800	01	F	R1								38 cu		38
000001	000066	000000	01	BURT HILL RD.	HANRAHAN, RICHARD J.	1.120	01	F	R1								43 cu		43
000001	000067	000000	01	BURT HILL RD.	BAPTIST, JAMES W.	1.670	01	F	R1	RSA	0.98	2855	110	2001	28	145,900	32,600	2,500	181,000
000001	000068	000000	01	MANNING HILL	MITCHELL,JR., ROBERT V.	18.000	01	E	R1								13,911 cu		13,911
000001	000069	000000	01	MANNING HILL	DUNNELL JR., FLOYD M.	33.500	04	E	R1								5,108 cu		5,108
000001	000070	000000	01	OFF MANNING	QUILL, STEPHEN F.	36.000	01	E	R1								9,600		9,600
000001	000071	000000	01	OFF MANNING	FIELD, ISABEL T.	23.000	04	E	R1								832 cu		832
000001	000072	000000	01	WINCH/NFLD	NORTHFIELD MT. HERMON	24.000	04	E	R1								10,300		10,300
000001	000073	000000	01	SEMINARY RD.	MAGUIRE, JOHN F. III	3.100	01	E	R1	RSA	1.00	1495	110	1987	12	105,900	36,700	40,700	183,300
000001	000074	000000	01	SEMINARY RD.	MAGUIRE, JOHN F. III	64.900	01	E	R1								3,234 cu		3,234
000001	000075	000000	01	SEMINARY RD.	HENSEL FAMILY TRUST	22.950	01	E	R1	RSA	1.00	3222	100	1946	30	136,900	47,950 cu	18,400	203,250
000001	000075	000001	01	SEMINARY RD.	HENSEL JR., JOHN F	2.090	01	E	R1	RSA	1.00	2088	110	2004	6	156,100	49,300	5,600	211,000
000001	000076	000000	01	MANNING HILL	COOK, ROBERT L.	5.480	01	E	CI								1,044 cu		1,044

Map	Lot	Sub	Crd	Location	Owner	Acres	ZN	NC	Use	Base Rate	Stry Fctr	EF Area	QA	AYB	DPR	Bldg Value	Land Value	Other Value	Total Value
000001	000077	000000	01	MANNING HILL	COOK, ROBERT L.	1.210	01	E	R1								40 cu		40
000001	000078	000000	01	MANNING HILL	COOK, ROBERT L.	2.260	01	E	R1	RSA	1.00	2043	100	1963	23	106,300	53,960 cu	47,900	208,160
000001	000079	000000	01	MANNING HILL	COOK, ROBERT L.	3.040	01	E	CI								58,239 cu		58,239
000001	000080	000000	01	MANNING HILL	ARSENAULT, JOSEPH N.	14.500	01	E	R1	MHS	1.00	926	110	2000	24	36,300	39,520 cu	700	76,520
000001	000081	000000	01	MANNING HILL	COOK, ROBERT L.	28.010	01	E	R1								101,194 cu	39,200	140,394
000001	000082	000000	01	MANNING HILL	HENDERSON, JUNE	1.300	01	E	R1	MHS	1.00	907	110	1984	52	21,400	34,600	1,500	57,500
000001	000083	000000	01	MANNING HILL	YONG CHA ROYCE LIVING	1.400	01	E	CI	CSC	0.97	8473	100	1987	19	371,900	54,800	44,900	471,600
000001	000084	000000	01	OFF MANNING	BEAMAN LOGGING, INC.	21.000	04	E	R1								9,100		9,100
000001	000085	000000	01	MANNING HILL	PETTITT, D.& T., OSMUN,	15.000	01	E	R1	RSA	0.99	1844	100	1820	34	82,300	59,300	100	141,700
000001	000086	000000	01	MANNING HILL	ROYCE, MARSHALL E.	6.400	01	E	CI								53,800	49,200	103,000
000001	000087	000000	01	MANNING HILL	CZERNICH, TODD M.	0.380	01	E	R1								14,300		14,300
000001	000088	000000	01	MANNING HILL	SMITH, LINDA M.	0.600	04	E	R1								16,800		16,800
000002	000001	000000	01	BURT HILL RD.	KULAS, ALEXANDER F.	132.000	01	F	R1								15,358 cu		15,358
000002	000002	000000	01	BURT HILL RD.	HEIDELMAN, KENNETH W.	57.780	01	F	R1	RSA	0.97	3353	120	1894	22	208,100	45,827 cu	42,500	296,427
000002	000003	000000	01	OLD MANNING	CANONICA, SAMUEL J.	126.000	01	D	R1	RSA	0.97	2196	120	1865	20	139,200	97,416 cu	70,700	307,316
000002	000004	000000	01	MANNING HILL	GOWEN, THOMAS B.	158.000	01	E	R1								6,325 cu		6,325
000002	000005	000000	01	WINCH/WARW	WINCHESTER, TOWN OF	30.000	04	E	EX-M								28,600		28,600
000002	000006	000000	01	MANNING HILL	MILLER, REUBEN P.	12.750	01	D	R1								8,372 cu	1,000	9,372
000002	000007	000000	01	MANNING HILL	HOLSINGER, NORMAN K &	30.500	01	E	R1								4,287 cu		4,287
000002	000008	000000	01	MANNING HILL	HOLSINGER, NORMAN K &	5.900	01	E	R1								830 cu		830
000002	000009	000000	01	OLD MANNING	HOLSINGER, NORMAN K &	30.000	01	E	R1	RSA	0.97	3483	120	1720	51	129,900	35,745 cu	15,200	180,845
000002	000010	000000	01	OLD MANNING	MILLER, REUBEN P.	34.000	01	D	R1	RSA	0.98	1931	110	1990	9	132,200	35,406 cu	6,800	174,406
000002	000011	000000	01	MANNING HILL	MILLER, REUBEN P.	12.000	04	E	R1								775 cu		775
000002	000012	000000	01	OFF MANNING	PROPERTIES INC.	11.750	04	E	R1								29,000		29,000
000002	000013	000000	01	MANNING HILL	CAMPBELL, HARVEY F.	17.300	01	E	R1								26,878 cu	200	27,078
000002	000014	000000	01	MANNING HILL	KELLISH, JOYCE	3.600	01	E	R1	RCP	1.00	399	70	1950	31	12,900	29,600		42,500
000002	000015	000000	01	MANNING HILL	HODGMAN, PETER J.	2.400	01	E	R1	RSA	1.00	1220	100	1965	18	77,400	38,000	23,800	139,200
000002	000016	000000	01	MANNING HILL	BENSON, FREDERICK J.	1.000	01	E	R1	MHS	1.00	907	110	1976	68	14,900	36,100		51,000
000002	000017	000000	01	MANNING HILL	MONACO, ANTHONY	6.300	01	E	R1	MHS	1.00	1123	100	1975	48	25,200	38,800	14,600	78,600
000002	000017	000001	01	MANNING HILL	MONACO, ANTHONY	1.000	01	E	R1								24,300		24,300
000002	000018	000000	01	MANNING HILL	MACKEY, STEVEN E.	34.100	01	E	R1	MHD	1.00	2307	130	1987	30	110,300	56,396 cu	1,700	168,396
000002	000019	000000	01	MANNING HILL	BREWER, BRADLEY N.	6.200	01	E	R1	RSA	0.98	2039	110	1880	34	90,800	39,000	17,900	147,700
000002	000020	000000	01	MANNING HILL	BREWER, BRADLEY N.	1.540	01	E	R1	RSA	1.00	1742	100	2009	1	120,500	35,000	2,000	157,500
000002	000021	000000	01	MANNING HILL	SHIELDS, DONNA M.	2.500	01	E	R1	RSA	0.99	1727	100	1920	24	91,900	37,900	5,000	134,800
000002	000022	000000	01	MANNING HILL	CRONIN, BRIAN T.	1.900	01	E	R1	RSA	0.98	1826	100	1850	32	87,700	39,100		126,800
000002	000022	000001	01	CURTIS RD.	SHEAFFER, ALBERT L.	11.700	04	D	R1								703 cu		703
000002	000022	000002	01	MANNING HILL	NICHOLS, SHERRI L.	10.600	01	E	R1	RSA	0.99	3061	110	1976	12	191,200	48,300	17,100	256,600
000002	000022	000003	01	CURTIS RD.	GRYSZKO, MARY JANE	1.700	01	D	R1	MHD	1.00	1611	110	1999	21	84,200	36,800	1,300	122,300
000002	000022	000004	01	CURTIS RD.	SHEAFFER, ALBERT L.	1.500	01	D	R1								234 cu		234
000002	000023	000000	01	MANNING HILL	GRINNELL, BARRY T.	1.500	01	E	R1	MHD	1.00	1051	100	1960	54	31,100	36,800	4,400	72,300
000002	000024	000000	01	MANNING HILL	SMALLEY, SETH H.	1.290	01	E	R1	MHS	1.00	571	80	1966	68	7,600	36,400	3,300	47,300
000002	000025	000000	01	MANNING HILL	SINCLAIR, BRUCE L.	69.000	01	E	R1								4,057 cu		4,057
000002	000026	000000	01	MANNING HILL	HOBBS, BENJAMIN S.	0.950	01	E	R1	MHD	1.00	1375	110	1996	32	61,200	28,600	3,800	93,600
000002	000027	000000	01	MANNING HILL	HARRISON, JAMES E.	0.340	01	E	R1								5,900		5,900
000002	000028	000000	01	CURTIS RD.	HARRISON, JAMES E.	11.000	01	D	R2	RSA	1.00	3277	100	1980	14	187,600	51,500	17,000	256,100
000002	000028	000001	01	CURTIS RD.	CORLISS, DONALD J.	5.010	01	D	R1	RSA	0.98	1587	100	1981	13	97,600	39,500	9,100	146,200
000002	000028	000002	01	MANNING HILL	GRAY, DALE R.	6.600	01	E	R1	RSA	1.00	1350	100	1993	8	93,400	31,850 cu	6,200	131,450
000002	000029	000000	01	CURTIS RD.	SHANNON, JAMES S.	16.750	04	D	R1	RSA	0.98	1831	110	1972	15	119,700	37,114 cu	29,900	186,714

Map	Lot	Sub	Crd	Location	Owner	Acres	ZN	NC	Use	Base Rate	Stry Fctr	EF Area	QA	AYB	DPR	Bldg Value	Land Value	Other Value	Total Value
000002	000030	000000	01	TIPPING ROCK	KIDWELL, CLAUDE F.	76.800	04	A	R1								25,917 cu		25,917
000002	000031	000000	01	TIPPING ROCK	MACGREGOR, RETA	5.000	04	E	R1								5,300		5,300
000002	000032	000000	01	TIPPING ROCK	BREWER, BRADLEY N.	1.000	04	E	R1								1,500		1,500
000002	000033	000000	01	TIPPING ROCK	KENNEDY, DANIEL H.	30.000	04	E	R1								914 cu		914
000002	000034	000000	01	TIPPING ROCK	BREWER, BRADLEY N.	12.500	04	E	R1								848 cu		848
000002	000035	000000	01	OFF TIPPING	CECCACCI, SUSAN	139.000	04	E	R1								6,690 cu		6,690
000002	000036	000000	01	TIPPING ROCK	RICHARDSON IRREV.	62.500	04	E	R1								16,000		16,000
000002	000037	000000	01	TIPPING ROCK	LEIGH, ARTHUR D.	45.000	04	E	R1								1,906 cu		1,906
000002	000037	000001	01	TIPPING ROCK	LEIGH, ARTHUR D.	15.000	01	E	R1								500 cu		500
000002	000038	000000	01	OFF CURTIS RD.	LEIGH, ARTHUR D.	97.000	04	E	R1								3,996 cu		3,996
000002	000041	000000	01	CURTIS RD.	MILLER, THEODORE M.	110.000	04	D	R1	RSA	0.97	4031	110	1984	13	238,000	72,551 cu	6,900	317,451
000002	000041	000000	02	CURTIS RD.	MILLER, THEODORE M.				R1	RCP	1.00	637	90	1967	41	22,700	0	600	23,300
000002	000043	000000	01	CURTIS RD.	MURRAY, NELSON J.	160.860	04	D	R1								8,049 cu		8,049
000002	000043	000001	01	UPPER SNOW	BEAMAN, DEAN E.	28.800	04	D	R1	RSA	0.99	2293	120	1990	11	170,500	50,482 cu	46,800	267,782
000002	000043	000002	01	CURTIS RD.	MURRAY, NELSON	18.820	04	D	R1								2,320 cu		2,320
000002	000044	000000	01	CURTIS RD.	MURRAY, NELSON J.	322.000	04	D	R1								29,277 cu		29,277
000002	000045	000000	01	CURTIS RD.	FITZGIBBON, JAMES M.	7.100	04	D	R1								24,027 cu		24,027
000002	000046	000000	01	CURTIS RD.	FITZGIBBON, JAMES M.	37.000	04	D	R1	RSA	1.00	1388	100	2001	13	84,400	29,997 cu	600	114,997
000002	000047	000000	01	WARWICK RD.	CRIMMINS, MICHAEL J.	7.640	04	E	R1	RSA	0.99	2484	110	1962	14	156,600	55,600	5,000	217,200
000002	000048	000000	01	WARWICK RD.	KELLEY, BARBARA E.	1.360	04	E	R1	RSA	0.99	1757	100	1965	17	102,800	40,800	3,400	147,000
000002	000049	000000	01	WARWICK RD.	JOHNSON, WILLIAM &	111.020	04	E	R1								9,383 cu		9,383
000002	000050	000001	01	WARWICK RD.	JOHNSON, WILLIAM &	3.810	04	E	R3	RSA	0.97	3193	120	1790	30	173,800	47,800	10,000	231,600
000002	000050	0002-1	01	WARWICK RD.	BURNETT, ROBERT H.	2.040	04	E	R1								40,100		40,100
000002	000050	0002-2	01	WARWICK RD.	BURNETT, ROBERT H.	3.390	04	E	R1								40,300		40,300
000002	000050	0002-3	01	WARWICK RD.	JOHNSON, WILLIAM L.	2.740	04	E	R1								40,608 cu		40,608
000002	000051	000000	01	WARWICK RD.	ROE, THOMAS J. III	1.500	04	E	R1	RSA	0.98	2126	120	1820	28	125,800	46,700	7,500	180,000
000002	000053	000000	01	WARWICK RD.	FRENCH, EUGENE &	0.220	01	E	R1								2,600		2,600
000002	000054	000000	01	WARWICK RD.	JACKSON, MICHELLE B.	4.500	04	E	R1	RSA	0.97	3867	130	1792	59	129,100	53,100	16,300	198,500
000002	000055	000001	01	WARWICK RD.	BLACK, DANIEL J.	1.870	04	E	CI								47,300		47,300
000002	000055	000002	01	WARWICK RD.	HOSMER, MICHAEL	14.500	04	E	R1	RSA	0.98	1966	110	1880	23	117,000	48,768 cu	17,800	183,568
000002	000055	000003	01	WARWICK RD.	BLACK, DANIEL J.	13.200	04	E	R1	RSA	0.98	2208	110	1998	7	158,300	37,000 cu	1,000	196,300
000002	000055	000004	01	WARWICK RD.	MOGAN TRUST, VIRGINIA	23.200	04	E	R1	RSA	0.99	1953	100	1821	41	77,800	51,149 cu	3,400	132,349
000002	000055	000006	01	JOHNSON	HURLBERT, BURNHAM	10.000	04	E	R1								2,002 cu	2,300	4,302
000002	000055	000007	01	WARWICK RD.	COLE SR., KENNETH A.	9.000	04	E	R1								6,500		6,500
000002	000055	0002-1	01	WARWICK RD.	COOK, REBECCA	3.000	04	E	R1	RSA	1.00	1451	100	1998	7	101,600	32,900	4,600	139,100
000002	000055	0002-2	01	WARWICK RD.	HODGMAN, LEWIS A.	2.030	01	E	R1	RSA	1.00	1816	110	2000	8	131,300	33,400	2,800	167,500
000002	000055	0002-3	01	WARWICK RD.	SANTOR, DONALD	1.010	04	E	R1	MHS	1.00	593	90	1972	48	14,500	46,100	12,900	73,500
000002	000055	0002-4	01	WARWICK RD.	RUSSELL, DANIEL K.	1.000	04	E	R1	MHD	1.00	1444	110	1996	27	71,000	44,200	3,600	118,800
000002	000055	0002-5	01	WARWICK RD.	FRENCH, EUGENE	5.060	01	E	R1	MHD	1.00	1424	120	2002	18	83,500	32,200	1,800	117,500
000002	000055	0002-6	01	WARWICK RD.	FISET JR., JOHN A.	6.950	01	E	R1	MHD	1.00	1479	120	2003	15	89,000	34,300	2,300	125,600
000002	000055	0002-7	01	WARWICK RD.	FITZGIBBON, JAMES M.	5.020	04	E	R1								32,000		32,000
000002	000056	000000	01	WARWICK RD.	HURLBERT, BURNHAM	1.940	04	E	R1	RSA	1.00	877	90	1942	41	38,000	48,400	5,900	92,300
000002	000056	000000	02	JOHNSON	HURLBERT, BURNHAM	0.000		D	R1	MHS	1.00	778	90	1974	60	13,300	0		13,300
000002	000057	000000	01	WARWICK RD.	COLE SR., KENNETH A.	4.200	04	E	R1	RSA	0.99	1930	110	2000	9	127,900	42,800	27,100	197,800
000002	000058	000000	01	WARWICK RD.	WALLOCK SR., THEODORE	20.470	04	E	R1	RSA	1.00	2584	110	1961	18	138,200	35,351 cu	8,900	182,451
000002	000059	000001	01	WARWICK RD.	MCCOMB, PAUL S.	1.020	04	E	R1	RSA	0.98	1558	100	1950	39	68,200	38,000	14,700	120,900
000002	000059	000001	02	WARWICK RD.	MCCOMB, PAUL S.			E	R1	CSC	1.00	332	70	1987	52	20,500	0		20,500
000002	000059	000002	01	WARWICK RD.	WALLOCK JR., JOHN M.	1.020	04	E	R1	RSA	1.00	3543	110	1961	31	173,700	35,900	16,900	226,500

Map	Lot	Sub	Crd	Location	Owner	Acres	ZN	NC	Use	Base Rate	Stry Fctr	EF Area	QA	AYB	DPR	Bldg Value	Land Value	Other Value	Total Value
000002	000060	000000		01 WARWICK RD	NEIMAN REVOCABLE	39.000	04	E	R1								1,993 cu		1,993
000002	000060	00001A		01 WARWICK RD	WALLOCK JR., JOHN M	1.010	04	E	R1								30,400		30,400
000002	000060	00001B		01 WARWICK RD.	WALLOCK JR., THEODORE	5.070	04	E	R1	RSA	1.00	1893	110	1998	7	140,000	51,600		191,600
000002	000060	00001C		01 WARWICK RD.	WALLOCK , THEODORE C.	24.000	04	E	R1								3,628 cu		3,628
000002	000061	000000		01 OFF WARWICK	LUCIUS P. CUTTING TRUST	224.700	04	E	R1								8,709 cu		8,709
000002	000062	000000		01 WARWICK RD.	ADAMS TRUST, MARY E.	6.400	04	E	R1	RSA	1.00	1145	80	1950	23	52,100	40,200	7,900	100,200
000002	000063	000000		01 WARWICK RD.	NEIMAN REVOCABLE	11.750	04	E	R1	RSA	0.97	3283	130	1770	23	210,000	40,628 cu	36,000	286,628
000003	000001	000000		01 WARWICK RD.	NEIMAN REVOCABLE	30.000	04	E	R1								27,975 cu	19,100	47,075
000003	000001	000001		01 WARWICK RD.	WALLOCK JR., JOHN M.	0.970	04	E	R1								30,700		30,700
000003	000002	000000		01 WARWICK RD.	WALLOCK JR., JOHN M.	6.190	04	E	R1	RSA	1.00	641	90	1935	26	40,400	218,100		258,500
000003	000002	000000		02 WARWICK RD.	WALLOCK JR., JOHN M.			E	R1	RSA	1.00	885	90	1970	16	55,600	0	200	55,800
000003	000002	000000		03 WARWICK RD.	WALLOCK JR., JOHN M.			E	R1	RSA	1.00	1052	90	1972	15	61,700	0		61,700
000003	000002	000000		04 WARWICK RD.	WALLOCK JR., JOHN M.			E	R1	RSA	1.00	1052	90	1972	15	60,300	0		60,300
000003	000002	000000		05 WARWICK RD.	WALLOCK JR., JOHN M.			E	R1	RSA	1.00	1052	90	1972	65	23,400	0		23,400
000003	000002	000000		06 WARWICK RD.	WALLOCK JR., JOHN M.			E	R1	RSA	1.00	1052	90	1972	25	53,800	0	300	54,100
000003	000002	000000		07 WARWICK RD.	WALLOCK JR., JOHN M.			E	R1	RSA	1.00	840	90	1970	19	51,300	0	1,900	53,200
000003	000002	000000		08 WALLOCK	WALLOCK JR., JOHN M.			D	R1	MHS	1.00	811	90	1964	80	6,800	0		6,800
000003	000002	000000		09 WALLOCK	WALLOCK JR., JOHN M.			D	R1	RSA	1.00	1052	90	1972	17	57,600	0	2,000	59,600
000003	000002	000000		10 WALLOCK	WALLOCK JR., JOHN M.			D	R1	RSA	1.00	1052	90	1970	16	63,000	0		63,000
000003	000002	000000		11 WALLOCK	WALLOCK JR., JOHN M.			D	R1	CGS	1.00	1435	70	1987	18	35,400	0		35,400
000003	000002	000001		01 WARWICK RD.	WALLOCK JR., JOHN M.	24.930	04	X	R1								33,300		33,300
000003	000003	000000		01 OFF WARWICK	WALLOCK JR., JOHN M.	31.300	04	E	CI	CGS	0.97	12203	70	1948	49	94,200	114,900	11,000	220,100
000003	000003	000000		02 WARWICK RD.	WALLOCK JR., JOHN M.				CI	RSA	0.97	833	90	1951	38	35,000	0	1,200	36,200
000003	000003	000001		01 WARWICK RD.	WALLOCK JR., JOHN M.	7.080	04	E	R1								42,600		42,600
000003	000004	000000		01 WARWICK RD.	DUNN IV, JOHN H.	12.000	04	E	R1	RSA	0.97	4478	100	2003	7	256,700	38,665 cu		295,365
000003	000004	000001		01 WARWICK RD.	BESSON, SCOTT A.	12.180	04	E	R1	MHD	1.00	1690	120	2002	18	90,200	48,690 cu	3,900	142,790
000003	000004	000002		01 WARWICK RD.	OLSZEWSKI, WALTER S.	2.420	04	E	R1	MHD	1.00	1568	100	2002	18	77,100	43,100	4,100	124,300
000003	000004	000003		01 WARWICK RD.	MACBETH, MELVIN	2.250	04	E	R1	MHD	1.00	1680	110	2002	18	89,400	49,900	12,900	152,200
000003	000004	000004		01 WARWICK RD.	GORDON, BRIAN D.	2.020	04	E	R1	MHD	1.00	1456	110	2002	18	73,000	49,500	5,100	127,600
000003	000005	000000		01 WARWICK RD.	MCGOVERN, HUGH E. &	78.900	04	E	R1								9,769 cu		9,769
000003	000006	000000		01 WARWICK RD.	MCGOVERN, HUGH E. &	257.000	04	E	R1								90,626 cu	47,500	138,126
000003	000007	000000		01 SCOTLAND RD.	RICHARD, ANN R.	4.300	04	D	R1	RSA	0.98	2789	120	1790	37	137,900	37,300	10,800	186,000
000003	000008	000000		01 SCOTLAND RD.	MASSARO III, JOSEPH A.	39.000	04	D	R1								7,973 cu		7,973
000003	000009	000000		01 SCOTLAND RD.	PARKER, VIRGINIA M.	81.210	04	D	R1								11,415 cu		11,415
000003	000010	000000		01 SCOTLAND RD.	SPAULDING, WARREN H.	17.700	04	D	R1								1,740 cu		1,740
000003	000010	000001		01 SCOTLAND RD.	BUCKLEY, JEREMY T.	8.530	04	D	R1	MHD	1.00	1728	110	1989	33	70,200	40,500	12,800	123,500
000003	000010	000003		01 SCOTLAND RD.	WORCESTER, STEFANIE M.	3.620	04	D	R1	RSA	0.99	1686	100	1991	9	111,400	36,000	15,000	162,400
000003	000011	000000		01 SCOTLAND RD.	CARDINALE, JASON R.	107.600	04	D	R1	MHS	1.00	880	100	1989	79	8,900	32,653 cu	4,500	46,053
000003	000011	000000		02 SCOTLAND RD.	CARDINALE, JASON R.			E	R1	RSA	0.97	3402	110	2009	31	164,200	0	25,300	189,500
000003	000011	000001		01 SCOTLAND RD.	ALLEN, MICHELLE A.	3.940	04	D	R1	RSA	1.00	1352	100	1990	11	81,900	34,900	200	117,000
000003	000011	000002		01 SCOTLAND RD.	NEWELL, PATRICIA M.	2.280	04	D	R1	RSA	1.00	1218	100	1989	9	85,800	32,400	1,500	119,700
000003	000011	000003		01 SCOTLAND RD.	HODGEMAN, ERIC C.	3.010	04	D	R1	RSA	1.00	1397	100	1991	9	93,700	33,500	300	127,500
000003	000012	000000		01 SCOTLAND RD.	HORAN, DANIEL J.	4.000	04	D	R1	MHD	1.00	1344	110	1999	21	69,200	31,400	6,500	107,100
000003	000013	000000		01 SCOTLAND RD.	MAXWELL, GWENITH E.	1.300	04	D	R1	RSA	1.00	937	90	1940	21	54,300	26,300	1,800	82,400
000003	000014	000000		01 SCOTLAND RD.	MARSH JR., JACK D.	1.900	04	D	R1	RSA	0.98	1692	100	1938	26	83,500	31,900	10,700	126,100
000003	000015	000000		01 SCOTLAND RD.	BRIGGS, ROBERT A.	29.500	04	D	R1	RSA	0.99	2663	100	1790	30	117,700	35,528 cu	12,800	166,028
000003	000015	000001		01 SCOTLAND RD.	LAPERRIERE, MONIQUE	2.000	04	D	R1	MHD	1.00	1293	120	1986	30	67,800	33,800	15,700	117,300
000003	000016	000000		01 SCOTLAND RD.	BRIGGS, ROBERT A.	31.500	04	D	R1								4,157 cu		4,157

Map	Lot	Sub	Crd	Location	Owner	Acres	ZN	NC	Use	Base Rate	Stry Fctr	EF Area	QA	AYB	DPR	Bldg Value	Land Value	Other Value	Total Value
000003	000017	000000	01	SCOTLAND RD.	MERCHANT, TIFFANY M.	1.220	04	D	R1	RSA	1.00	1311	90	1950	19	70,900	29,500		100,400
000003	000018	000000	01	SCOTLAND RD.	SPAULDING 2012	93.000	04	D	R1	MHS	1.00	760	80	1971	76	6,700	35,780 cu	16,500	58,980
000003	000018	000000	02	SCOTLAND RD.	SPAULDING 2012			E	R1								0	3,200	3,200
000003	000019	000000	01	SCOTLAND RD.	SPAULDING 2012	482.750	04	D	R1								24,157 cu		24,157
000003	000019	000001	01	SCOTLAND RD.	SPAULDING, WARREN H.	5.050	04	D	R1	MHD	1.00	1987	130	2006	12	122,900	36,500	2,200	161,600
000003	000020	000000	01	SCOTLAND RD.	ROGERS, LINDA L.	1.830	04	D	R1	RSA	0.98	1389	100	1945	20	78,700	25,400		104,100
000003	000021	000000	01	SCOTLAND RD.	MIKOSKI, MARK	7.200	04	D	R1	RSA	1.00	1113	90	1978	11	69,400	36,000	3,600	109,000
000003	000022	000000	01	SCOTLAND RD.	JOHNSON, ANITA L.	59.600	01	D	R1								3,246 cu		3,246
000003	000022	000001	01	SCOTLAND RD.	MCLOUD, PATRICK	38.217	04	D	R1								27,167 cu		27,167
000003	000023	000000	01	SCOTLAND RD.	JOHNSON, KENNETH W.	17.900	04	D	R1	RSA	0.97	3442	110	1770	52	113,100	35,266 cu	11,600	159,966
000003	000023	000000	02	SCOTLAND RD.	JOHNSON, KENNETH W.			E	R1	RSA	0.99	1508	80	1825	81	15,400	0		15,400
000003	000023	000001	01	SCOTLAND RD.	JOHNSON, GRIFFIN W.	12.010	04	D	CUFL								4,541 cu		4,541
000003	000024	000000	01	WINCH/WARWI	WHIPPLE TRUST	21.500	04	E	R1								373 cu		373
000003	000025	000000	01	UPPER	CERSOSIMO LUMBER CO.,	142.300	04	D	R1								10,671 cu		10,671
000003	000026	000000	01	UPPER	TOWELL, GARRETT &	6.000	04	D	R1								30,400		30,400
000003	000027	000000	01	WINCH/RICH	LAKEVILLE SHORE, INC.	3.400	04	E	R1								3,600		3,600
000003	000027	000001	01	WINCH/RICH	SCHOFIELD, MARY L.	4.000	04	E	R1								4,200		4,200
000003	000028	000000	01	WINCH/RICH	SNAPE, JAMES S.	7.000	04	E	R1								365 cu		365
000003	000029	000000	01	WINCH/RICH	WOLF CREEK	14.000	04	E	R1								896 cu		896
000003	000030	000000	01	WINCH/RICH	WOLF CREEK	38.000	04	E	R1								2,933 cu		2,933
000003	000031	000000	01	UPPER	WEED, TODD	22.100	04	C	R1								22,450 cu		22,450
000003	000031	000001	01	UPPER	SALONEN, GREGORY J.	52.000	04	C	R1	RSA	0.98	2408	120	1978	13	163,200	103,013 cu	15,900	282,113
000003	000032	000000	01	UPPER	GODFREY JR., W. BURDETT	78.500	04	C	CUM								3,700 cu		3,700
000003	000033	000001	01	UPPER	BOVINET, SHERRY L.	13.090	04	C	R1	RSA	1.00	2109	110	1987	26	117,700	26,058 cu	14,900	158,658
000003	000033	000002	01	UPPER	WEED, TODD	45.000	04	C	R1								2,347 cu		2,347
000003	000034	000000	01	UPPER	OLSEN, PETER C.	121.500	04	C	R1	RCP	0.99	408	90	1982	41	15,600	23,433 cu		39,033
000003	000035	000000	01	UPPER	DIMASCIO, RICHARD	145.000	04	C	R1	RSA	0.99	1417	100	1988	12	86,800	28,470 cu	17,900	133,170
000003	000036	000000	01	UPPER	OLSEN, PETER C.	16.500	04	C	R1								660 cu		660
000003	000037	000000	01	PUDDING HILL	RIDDLE LIVING TRUST,	36.000	04	C	R1								1,399 cu		1,399
000003	000038	000000	01	PUDDING HILL	WOLFENDEN, WM.,	24.000	04	C	R1								37,200		37,200
000003	000038	000001	01	FRAZER COURT	LITTKY, DENNIS S.	6.600	04	C	R1	RCP	1.00	841	100	1945	45	23,700	22,500	800	47,000
000003	000039	000000	01	FRAZER COURT	BEAMAN, LEONARD A.	3.500	04	C	R1	RCP	1.00	662	100	1953	29	20,100	18,100	3,000	41,200
000003	000040	000000	01	UPPER	GATTEN, SANDRA	0.450	04	C	R1	RCP	1.00	977	100	1938	31	24,400	9,000	1,000	34,400
000003	000041	000000	01	UPPER	RIDDLE LIVING TRUST,	7.500	04	C	R1	RCP	1.00	423	80	1945	30	17,100	11,153 cu	1,000	29,253
000003	000042	000000	01	PUDDING HILL	RYDER, CYNTHIA REV.	90.000	04	D	R1								3,155 cu		3,155
000003	000043	000000	01	PUDDING HILL	RYDER, CYNTHIA REV.	14.000	04	D	R1								578 cu		578
000004	000001	000000	01	S. SCOFIELD	SCOFIELD ACRES, LLC	12.200	04	E	R1	RSA	0.97	2664	130	1840	33	152,800	42,786 cu		195,586
000004	000002	000000	01	S. SCOFIELD	BEAMAN, GARY	57.000	04	E	R1	RSA	0.99	3743	130	2010		328,000	113,255 cu		441,255
000004	000003	000000	01	S. SCOFIELD	MECHESKI, PAUL M.	71.000	04	E	R1								11,948 cu		11,948
000004	000004	000000	01	S. SCOFIELD	SANGER, MARILYN M.	0.800	04	E	R1	RSA	1.00	1409	100	1980	17	75,900	31,100	4,300	111,300
000004	000005	000000	01	S. SCOFIELD	MCGRATH, EDWARD J.	7.300	04	E	R1	RSA	0.97	2846	120	1814	35	146,200	46,400	1,500	194,100
000004	000006	000000	01	S. SCOFIELD	BIGELOW, H III & P.	11.420	04	E	R1	RSA	0.98	1944	100	1983	13	114,300	34,524 cu	13,600	162,424
000004	000006	000001	01	S. SCOFIELD	BIGELOW, H. III & P.	12.200	04	E	R1								449 cu		449
000004	000008	000000	01	S. SCOFIELD	BRANDT, RANDOLPH J.	5.000	04	E	R1	RSA	0.98	1536	110	1800	38	77,000	34,486 cu	1,600	113,086
000004	000009	000000	01	S. SCOFIELD	BRANDT, RANDOLPH J.	29.776	04	E	R1								2,553 cu		2,553
000004	000010	000000	01	S. SCOFIELD	RANDALL, WILLIAM J.	23.200	04	D	R1								1,196 cu		1,196
000004	000011	000000	01	S. SCOFIELD	MURPHY, NORMAN E.	14.000	04	D	R1								543 cu		543
000004	000012	000001	01	S. SCOFIELD	BORDNER, BARRY A.	57.970	01	D	R1								6,180 cu		6,180

Map	Lot	Sub	Crd	Location	Owner	Acres	ZN	NC	Use	Base Rate	Stry Fctr	EF Area	QA	AYB	DPR	Bldg Value	Land Value	Other Value	Total Value
000004	000012	000002	01	S. SCOFIELD	RANDALL, WILLIAM J.	25.360	04	D	R1								3,174 cu		3,174
000004	000012	000003	01	S. SCOFIELD	RANDALL, WILLIAM J.	5.410	04	E	R1								36,900		36,900
000004	000012	000004	01	S. SCOFIELD	RANDALL, KAREN A.	5.330	01	D	R1								362 cu		362
000004	000012	000005	01	S. SCOFIELD	RANDALL, KAREN A.	5.670	01	D	R1								385 cu		385
000004	000013	000000	01	S. SCOFIELD	FENRICH, ANDREW G.	12.000	04	E	R1	RSA	1.00	1702	110	1972	18	109,000	92,550 cu	12,900	214,450
000004	000014	000000	01	WINCH/HINS	GIOLITO, JULIA D.	17.600	04	E	R1								18,400		18,400
000004	000015	000000	01	WINCH/HINS	DUGGAN, ANDREW J.	26.000	04	E	R1								903 cu		903
000004	000016	000000	01	WINCH/HINS	EDSON, MATTHEW A.	58.100	04	E	R1								2,434 cu		2,434
000004	000017	000000	01	BARBER RD.	DUCHARME, STEPHEN J.	43.060	04	D	R1	RSA	1.00	1952	110	1996	7	133,300	36,218 cu	9,100	178,618
000004	000018	000000	01	S. SCOFIELD	HEBERT, KATHLEEN L.	9.800	01	D	R1	RSA	1.00	1450	100	1978	16	88,000	40,800	2,800	131,600
000004	000019	000000	01	S. SCOFIELD	FENRICH, ANDREW G.	6.600	01	C	R1	RSA	1.00	2668	110	1914	20	156,200	88,400	900	245,500
000004	000020	000000	01	S. SCOFIELD	RUDD, VIRGINIA	45.000	01	C	R1								1,877 cu		1,877
000004	000021	000000	01	S. SCOFIELD	RUDD, VIRGINIA	23.000	01	C	R1	RCP	1.00	476	120	1964	24	29,700	27,031 cu	200	56,931
000004	000022	000000	01	SCOFIELD MT.	O'NEAL, GARY R.	19.000	01	D	R1	RSA	0.97	7710	140	1895	36	432,600	241,368 cu	9,000	682,968
000004	000022	000000	02	SCOFIELD MT.	O'NEAL, GARY R.			F	R1	RSA	0.98	1590	120	1895	36	84,500	0	22,100	106,600
000004	000022	000000	03	SCOFIELD MT.	O'NEAL, GARY R.			F	R1	RSA	1.00	1616	110	1982	8	122,400	0	10,000	132,400
000004	000023	000000	01	OFF SCOFIELD	PLIFKA, LORI J.	7.000	01	C	R1								164 cu		164
000004	000024	000000	01	SCOFIELD MT.	PLIFKA, LORI J.	35.000	01	D	R1	RSA	0.98	4504	140	1984	11	359,900	48,643 cu	40,100	448,643
000004	000025	000000	01	SCOFIELD MT.	O'NEAL, GARY R.	138.000	04	D	R1								3,755 cu		3,755
000004	000026	000000	01	GUNN MT. RD.	FOX, LOUIS	29.000	01	D	R1	RSA	0.98	3015	110	1988	9	199,100	31,130 cu	2,300	232,530
000004	000027	000000	01	GUNN MT. RD.	TATRO JR., RONALD S.	4.000	01	D	R1	RSA	0.98	2168	110	2003	17	135,100	36,100	1,200	172,400
000004	000028	000000	01	GUNN MT. RD.	THOMSON, PATRICIA R.	36.000	01	D	R1								4,183 cu		4,183
000004	000029	000000	01	BOLTON RD.	T10 UNISON SITE	20.000	01	F	CI								118,372 cu	136,500	254,872
000004	000030	000000	01	BOLTON RD.	RING SR., FRANCIS M.	9.200	01	F	R1								36,200		36,200
000004	000030	000001	01	BOLTON RD.	BERNICHE, STEPHEN M.	4.200	01	F	R1	RSA	0.98	1920	120	1987	22	115,400	126,800	20,500	262,700
000004	000030	000002	01	GUNN MT. RD.	PLIFKA, LORI J.	9.400	01	C	R1								455 cu		455
000004	000030	000003	01	OFF GUNN	PLIFKA, LORI J.	71.000	01	E	R1								3,440 cu		3,440
000004	000031	000000	01	OFF BOLTON	COOK, MICHAEL R.	40.000	01	E	R1								1,550 cu		1,550
000004	000032	000000	01	BOLTON RD.	COOK, MICHAEL R.	3.500	01	F	R1								21,547 cu	1,900	23,447
000004	000033	000000	01	BOLTON RD.	VINCENT, SUSAN	77.000	01	F	R1	RSA	0.98	2091	120	1840	26	132,800	131,940 cu	30,400	295,140
000004	000033	000001	01	SCOFIELD MT.	TIGAN, MARK T.	11.040	01	D	R1	RSA	1.00	2001	120	2007	3	166,400	36,187 cu	2,100	204,687
000004	000033	000002	01	SCOFIELD MT.	TIGAN, MARK T.	13.900	01	C	R1								556 cu		556
000004	000034	000000	01	BOLTON RD.	COOK, MICHAEL R.	11.900	01	F	R1	RSA	0.97	2649	100	2002	7	162,400	94,168 cu	4,600	261,168
000004	000035	000001	01	BOLTON RD.	MURDOCK, CARRIE	2.490	01	F	R1	RSA	1.00	1108	110	1998	7	88,300	43,600	2,800	134,700
000004	000035	000002	01	BOLTON RD.	WRIGHT-MOORE, WALKER	3.820	01	F	R1	RSA	0.98	1028	100	1984	13	70,000	34,760 cu		104,760
000004	000035	000003	01	BOLTON RD.	FRADO, CHRIS H.	4.880	01	F	R1								204 cu		204
000004	000035	000004	01	BOLTON RD.	FRADO, CHRIS H.	1.210	01	F	R1								457 cu		457
000004	000036	000000	01	BOLTON RD.	FRADO FAMILY REV	1.650	01	F	R1	RSA	0.99	877	100	1983	13	61,600	38,419 cu	800	100,819
000004	000036	000001	01	BOLTON RD.	FRADO, CHRIS H.	5.150	01	F	R1								215 cu		215
000004	000036	000002	01	BOLTON RD.	FRADO, CHRIS H.	6.580	01	F	R1								204 cu		204
000004	000037	000000	01	WOLF TREE RD.	HANN REVOCABLE TRUST,	42.000	01	D	R1	RSA	0.99	4838	110	1988	12	322,000	80,099 cu	42,500	444,599
000004	000037	000001	01	BOLTON RD.	FRADO FAMILY	1.060	01	F	R1	RSA	0.98	2341	120	1985	10	159,800	90,200	16,400	266,400
000004	000037	000002	01	WOLF TREE RD.	HANN REVOCABLE TRUST,	1.890	01	D	R1	RSA	1.00	670	90	1940	19	43,800	28,828 cu		72,628
000004	000037	000003	01	WOLF TREE RD.	HANN REVOCABLE TRUST,	5.190	01	D	R1	RSA	0.98	1691	110	1985	20	111,300	27,819 cu	5,700	144,819
000004	000038	000000	01	BOLTON RD.	MERCHANT, ROBERT D.	24.500	01	F	CUUO								1,278 cu		1,278
000004	000039	000000	01	OFF BOLTON	BOY SCOUTS OF AMERICA	1.000	01	F	R1								1,700		1,700
000004	000040	000000	01	OFF BOLTON	BORDNER, BARRY A.	19.000	01	E	R1								591 cu		591
000004	000041	000000	01	OFF BOLTON	BORDNER, BARRY A.	42.000	04	E	R1								1,753 cu		1,753

Map	Lot	Sub	Crd	Location	Owner	Acres	ZN	NC	Use	Base Rate	Stry Fctr	EF Area	QA	AYB	DPR	Bldg Value	Land Value	Other Value	Total Value
000004	000042	000000	01	OFF BOLTON	ANDERSON, NEAL W.	26.500	01	E	R1								21,000		21,000
000004	000043	000001	01	BOLTON RD.	MERCHANT, ROBERT D.	8.300	01	F	R1	RSA	0.99	2621	110	1976	21	158,200	41,196 cu	24,000	223,396
000004	000043	000002	01	BOLTON RD.	HANN REVOCABLE TRUST,	13.600	01	F	R1								13,527 cu	1,500	15,027
000004	000043	000003	01	BOLTON RD.	ROEDIGER, GORDON L.	5.200	01	F	R1	RSA	0.99	1597	110	2004	6	120,200	45,200	12,900	178,300
000004	000043	000004	01	BOLTON RD.	ANDERSON, NEAL W.	5.400	01	F	R1								949 cu		949
000004	000043	000005	01	BOLTON RD.	ANDERSON, NEAL W.	10.200	01	F	R2	RSA	0.97	4726	120	1985	13	299,500	47,565 cu	8,900	355,965
000004	000043	000006	01	BOLTON RD.	COSTICK,MARGARET A.	2.890	01	F	R1	RSA	1.00	1176	100	1990	10	82,800	44,400	13,200	140,400
000004	000043	0006-1	01	BOLTON RD.	THIBODEAU, MICHAEL	4.900	01	F	R1	RCP	1.00	535	110	2008	12	31,400	42,400	1,600	75,400
000004	000043	0006-2	01	BOLTON RD.	COSTICK,MARGARET A.	2.020	01	F	R1								34,900		34,900
000004	000044	000001	01	BOLTON RD.	DROSTE, BRUCE F.	5.100	01	F	R1	RSA	0.97	5914	120	1815	21	347,400	49,900	31,800	429,100
000004	000044	000002	01	BOLTON RD.	JILLSON, MICHAEL F.	9.500	01	F	R1	RSA	0.98	1918	110	1993	18	121,000	52,700	3,000	176,700
000004	000044	000003	01	BOLTON RD.	NIEJADLIK, JOSEPH D.	9.600	01	F	R1	RCP	1.00	611	120	1985	20	32,600	49,300		81,900
000004	000044	000005	01	BOLTON RD.	DUNN, JEAN A.	11.500	01	F	R1								30,490 cu	1,400	31,890
000004	000044	000006	01	BOLTON RD.	MULLEN, RICHARD A.	10.200	01	F	R1								488 cu		488
000004	000044	000007	01	BOLTON RD.	NEFF, THOMAS A.	11.400	01	F	R1	RSA	1.00	1666	100	1994	14	100,000	40,985 cu	15,800	156,785
000004	000044	000008	01	BOLTON RD.	MCCOMB, BRUCE D.	12.900	01	F	R1	RSA	1.00	1730	110	1988	12	119,700	42,607 cu	24,500	186,807
000004	000044	000009	01	BOLTON RD.	STEVENS JR., RICHARD B.	23.700	01	F	R1								897 cu		897
000004	000044	0004-1	01	BOLTON RD.	HERZIG, MARVIN	2.090	01	F	R1	RSA	1.00	1524	100	1989	15	92,400	37,300	16,800	146,500
000004	000044	0004-2	01	BOLTON RD.	HERZIG, MARVIN	12.200	01	F	R1								548 cu		548
000004	000045	000000	01	BOLTON RD.	STEVENS JR., RICHARD B.	7.300	01	F	R1	RSA	0.97	1649	100	1977	16	100,100	78,700	3,100	181,900
000004	000046	000000	01	OFF BOLTON	SEAVER, GEORGE A.	18.700	04	E	R1								637 cu		637
000004	000047	000000	01	OFF BOLTON	HANN REVOCABLE TRUST,	18.700	04	X	CUM								432 cu		432
000004	000048	000000	01	OFF BOLTON	HANN REVOCABLE TRUST,	101.000	04	E	R1								3,400 cu		3,400
000004	000050	000000	01	BURT HILL RD.	ROYCE, YONG CHA LIVING	7.500	01	X	R1								509 cu		509
000004	000051	000000	01	BURT HILL RD.	ROYCE, YONG CHA LIVING	13.000	01	F	R1								882 cu		882
000004	000052	000000	01	BURT HILL RD.	KULAS, ALEXANDER F.	46.000	01	F	R1								3,120 cu		3,120
000004	000053	000000	01	BURT HILL RD.	BYRNE, WILLIAM F, III	2.223	01	F	R1								31,820 cu		31,820
000004	000054	000000	01	BURT HILL RD.	COOK, BRIAN L.	6.000	01	F	R1	RSA	0.99	1459	100	1979	14	77,100	42,200	8,800	128,100
000004	000055	000000	01	BURT HILL RD.	COOK, MARTHA	0.900	01	F	R1								10,800		10,800
000004	000056	000000	01	BURT HILL RD.	HARTWELL, DOUGLAS J.	4.600	01	F	R1	RSA	1.00	1017	80	1977	23	49,600	44,600	7,200	101,400
000004	000057	000000	01	BURT HILL RD.	LEGRANDE, RALPH F.	9.800	01	F	R1	RSA	0.97	2258	120	1988	12	166,400	40,099 cu	5,900	212,399
000004	000058	000000	01	BURT HILL RD.	BROWN, NATHAN	17.000	01	F	R1								2,315 cu		2,315
000004	000059	000000	01	BURT HILL RD.	ROYCE, YONG CHA LIVING	21.900	01	F	R1								1,486 cu		1,486
000004	000059	000001	01	BURT HILL RD.	WILSON, ARRON K.	11.104	01	F	R1								519 cu		519
000004	000059	000002	01	BURT HILL RD.	ROYCE, YONG CHA LIVING	8.050	04	F	R1								1,082 cu		1,082
000004	000059	000003	01	BURT HILL RD.	ROYCE, YONG CHA LIVING	3.090	01	F	R1								543 cu		543
000004	000060	000000	01	BURT HILL RD.	ROYCE, YONG CHA LIVING	7.720	01	F	R1								752 cu		752
000004	000060	000001	01	BURT HILL RD.	ROYCE, YONG CHA LIVING	7.030	01	F	R1								429 cu		429
000004	000061	000000	01	BURT HILL RD.	ROYCE, YONG CHA LIVING	53.300	04	F	R1								17,589 cu	2,100	19,689
000004	000063	000000	01	OFF BURT HILL	HANN REVOCABLE TRUST,	42.000	04	E	R1								1,405 cu		1,405
000004	000064	000000	01	OFF BURT HILL	ROYCE, YONG CHA LIVING	39.800	04	E	R1								2,700 cu		2,700
000004	000065	000000	01	OFF BURT HILL	ROYCE, YONG CHA LIVING	1.200	04	E	R1								81 cu		81
000004	000066	000000	01	GUNN MT. RD.	RAINESS, ERROL	75.500	01	D	R1								4,097 cu		4,097
000004	000066	000001	01	GUNN MT. RD.	GOODINE, SHARON A.	3.250	01	D	R1	RSA	1.00	1873	100	1985	19	98,800	37,500	900	137,200
000004	000066	000002	01	GUNN MT. RD.	RAINESS, ERROL	3.780	01	D	R1								205 cu		205
000004	000066	000003	01	GUNN MT. RD.	MINER, DEAN	3.000	01	D	R1								25,700		25,700
000004	000066	000004	01	GUNN MT. RD.	RAINESS, ERROL	3.170	01	D	R1								172 cu		172
000004	000066	000005	01	GUNN MT. RD.	CARLE, JR., GARY A.	3.300	01	D	R1	RSA	0.99	1889	110	2009	1	144,300	37,300		181,600

Map	Lot	Sub	Crd	Location	Owner	Acres	ZN	NC	Use	Base Rate	Stry Fctr	EF Area	QA	AYB	DPR	Bldg Value	Land Value	Other Value	Total Value
000004	000067	000000	01	OFF BOLTON	MCALPINE, JONATHAN S.	152.580	04	X	R1								8,784 cu		8,784
000004	000068	000000	01	GUNN MT. RD.	GUILFORD, RICHARD E.	39.900	01	D	R1	RSA	1.00	1774	100	1972	23	96,100	33,810 cu	4,400	134,310
000004	000069	000000	01	GUNN MT. RD.	MCALPINE, JONATHAN S.	20.300	01	D	R1	RSA	1.00	2052	110	2007	3	154,100	32,938 cu	19,800	206,838
000004	000070	000000	01	GUNN MT. RD.	SILLMAN, ROBERT J.	40.620	01	D	R1	RSA	1.00	2769	100	1978	14	154,200	40,424 cu	26,100	220,724
000004	000071	000000	01	BURT HILL RD.	CANON, MAGDALENE M.	4.500	01	F	R1	RSA	0.99	2137	110	1790	49	77,800	44,700		122,500
000004	000072	000001	01	BURT HILL RD.	HELLER, GERALD R.	41.800	01	F	R1								947 cu		947
000004	000072	000002	01	BURT HILL RD.	JESSICA BEAMAN TRUST	118.600	01	F	R1								46,625 cu		46,625
000004	000072	000004	01	BURT HILL RD.	MYERS, BRUCE	40.620	01	F	R1								1,546 cu		1,546
000005	000001	000000	01	MANNING HILL	PAINE, MALORIE	27.400	01	E	R1	RSA	0.99	1891	110	1987	12	127,000	45,066 cu	10,400	182,466
000005	000001	000001	01	MANNING HILL	PAINE, MALORIE	12.400	04	E	R1	RSA	0.99	2229	110	1880	33	105,800	34,798 cu		140,598
000005	000002	000000	01	MANNING HILL	ABDELNOUR, PHILLIP W.	5.200	01	E	R1	RSA	0.98	1888	100	1950	19	106,200	35,300	3,000	144,500
000005	000002	000001	01	MANNING HILL	GRAY, DALE R.	11.500	01	E	R1								429 cu		429
000005	000003	000000	01	MANNING HILL	EMERSON, DENNIS S.	23.000	01	E	R1	MHS	1.00	918	100	1986	48	21,900	32,774 cu	1,400	56,074
000005	000004	000000	01	MANNING HILL	CHAFFEE, KEVIN M.	1.150	01	E	R1	RSA	0.99	2166	110	1979	11	144,700	30,600	6,500	181,800
000005	000004	000001	01	MANNING HILL	HODGMAN, GLENN S.	1.200	01	E	R1	RSA	1.00	1337	100	2004	6	97,700	30,600	1,700	130,000
000005	000005	000000	01	MANNING HILL	CAMPBELL, ILDAGE A.	21.000	01	E	R1	RSA	0.99	1732	110	2000	6	122,700	30,103 cu	4,200	157,003
000005	000007	000001	01	MANNING HILL	BEAL, SCOTT E.	6.590	01	E	R1	RSA	0.99	1673	100	1995	10	106,200	36,900	10,600	153,700
000005	000007	000002	01	MANNING HILL	KASAL, JAMES J.	6.690	01	E	R1	RSA	1.00	1274	100	1989	9	90,400	44,600	6,600	141,600
000005	000008	000000	01	MANNING HILL	O'DONOGHUE, JAMES D.	14.800	01	E	R1	RSA	0.99	919	80	1960	21	47,700	34,452 cu	6,600	88,752
000005	000008	000001	01	MANNING HILL	ABBOTT JR., RICHARD A.	4.100	01	E	R1	MHD	1.00	2161	80	1979	51	45,100	33,700	7,600	86,400
000005	000010	000000	01	MANNING HILL	MACQUARRIE, THOMAS A.	4.000	01	E	R1	RSA	1.00	1055	90	1930	22	56,700	34,000	12,600	103,300
000005	000011	000000	01	MANNING HILL	CHESTNUT HILL	4.822	01	E	R1								43,100		43,100
000005	000011	000001	01	MANNING HILL	CHESTNUT HILL	4.771	01	E	R1								34,000		34,000
000005	000012	000000	01	MANNING HILL	GREGORY, RALPH J.	15.000	01	E	R1								626 cu		626
000005	000013	000000	01	MANNING HILL	GREGORY, RALPH J.	17.000	01	E	R1								818 cu		818
000005	000014	000000	01	MANNING HILL	GREGORY, RALPH J.	0.360	04	E	CUUH								20 cu		20
000005	000015	000000	01	MANNING HILL	KOEHLER, DAVID	31.800	01	E	R1	RSA	0.97	2843	120	1977	11	214,000	35,548 cu	14,500	264,048
000005	000016	000000	01	MANNING HILL	GREGORY, RALPH J.	50.500	01	E	CUUH								3,036 cu		3,036
000005	000017	000000	01	MANNING HILL	WEISS, SACHA M.	1.710	01	F	R1	RSA	0.99	1223	110	1940	22	82,000	38,600		120,600
000005	000018	000000	01	MANNING HILL	CHRISTENSEN, PATRICIA	3.300	01	E	R1	RSA	0.98	1174	100	1939	21	68,100	31,700	7,800	107,600
000005	000019	000001	01	MANNING HILL	MACKAY, NEIL M.	1.000	01	F	R1	RSA	0.99	1242	100	1960	23	63,600	39,700		103,300
000005	000019	000002	01	MANNING HILL	WETHERBY,SR., FRED E.	2.190	01	E	R1	MHD	1.00	2149	110	1998	31	91,400	39,800	1,000	132,200
000005	000020	000000	01	WETHERBY DR.	WETHERBY,SR., FRED E.	1.720	01	E	R1								58,100	49,800	107,900
000005	000020	000002	01	WETHERBY DR.	SMART, LARRY A.	0.000	01	E	R1	MHS	1.00	923	100	1975	72	12,000	0	700	12,700
000005	000020	000004	01	WETHERBY DR.	WETHERBY,SR., FRED E.	0.000	01	E	R1	MHS	1.00	881	90	1972	60	13,900	0		13,900
000005	000020	000005	01	WETHERBY DR.	WETHERBY,SR., FRED E.	0.000	01	E	R1	MHS	1.00	1202	100	2003	28	38,100	0	600	38,700
000005	000020	000006	01	WETHERBY DR.	MULLINS, ANNETTE		01	E	R1	MHS	1.00	880	100	1987	56	18,700	0	500	19,200
000005	000021	000000	01	MANNING HILL	ROUNDS, RICHARD N.	12.140	05	H	R3	RSA	0.98	3650	120	1760	55	126,800	55,656 cu	6,500	188,956
000005	000021	000001	01	MANNING HILL	ROUNDS, RICHARD N.	22.400	05	J	R1	RSA	0.97	2729	130	1890	42	137,800	65,552 cu	4,700	208,052
000005	000022	000000	01	BACK	DIRTH,TIMOTHY	6.300	05	E	CUFL								1,097 cu		1,097
000005	000022	000001	01	BACK	MORSE SR., GEORGE C.	1.300	05	J	CI	CGS	1.00	2100	110	1965	21	84,600	95,300	73,300	253,200
000005	000022	000002	01	BACK	DIRTH, STACIE	4.200	05	H	R1	MHS	1.00	1458	110	1998	28	48,200	52,881 cu	9,800	110,881
000005	000023	000000	01	BACK	WINCHESTER, TOWN OF	4.500	02	E	EX-M								1,700		1,700
000005	000024	000000	01	OFF BACK	DIRTH, TIMOTHY	3.400	05	E	R1								54 cu		54
000005	000025	000000	01	ASHUELOT ST.	WINCHESTER, TOWN OF	0.100	02	F	EX-M								900		900
000005	000026	000000	01	OFF ORE MT.	LEPINSKI, WALTER	26.000	04	E	R1								1,008 cu		1,008
000005	000028	000000	01	BACK	SIMS, NORMAN H.	3.780	02	F	R1								121 cu		121
000005	000028	000001	01	EDGEWATER	SIMS, NORMAN H.	0.250	02	A	R1								13 cu		13

Map	Lot	Sub	Crd	Location	Owner	Acres	ZN	NC	Use	Base Rate	Stry Fctr	EF Area	QA	AYB	DPR	Bldg Value	Land Value	Other Value	Total Value
000005	000028	000002	01	EDGEWATER	SIMS, NORMAN H.	0.280	02	A	R1								14 cu		14
000005	000028	000003	01	EDGEWATER	SIMS, NORMAN H.	0.350	02	A	R1								18 cu		18
000005	000028	000004	01	EDGEWATER	SIMS, NORMAN H.	0.360	02	A	R1								18 cu		18
000005	000028	000005	01	EDGEWATER	SIMS, NORMAN H.	0.270	02	A	R1								14 cu		14
000005	000028	000006	01	EDGEWATER	SIMS, NORMAN H.	0.290	02	A	R1								15 cu		15
000005	000028	000007	01	EDGEWATER	SIMS, NORMAN H.	0.290	02	A	R1								15 cu		15
000005	000028	000008	01	EDGEWATER	SIMS, NORMAN H.	0.250	02	A	R1								13 cu		13
000005	000029	000000	01	BACK	SIMS, NORMAN H.	8.200	02	F	R1	RSA	0.99	2753	120	1878	34	144,300	35,844 cu	16,400	196,544
000005	000030	000000	01	BACK	JACOBSEN, KARL L.	1.300	02	F	R1	RSA	1.00	2027	110	1970	13	132,700	42,200	5,700	180,600
000005	000031	000000	01	BACK	BINKOWSKI, ROBERT J.	4.800	02	F	R1	RSA	0.97	1861	110	2006	4	135,500	46,900	6,300	188,700
000005	000032	000000	01	BACK	LAPID, JEFFREY S.	17.000	02	F	R1	RSA	0.99	5120	120	1757	37	240,500	70,144 cu	25,300	335,944
000005	000033	000000	01	BACK	IMPERIAL MODULAR	20.000	02	F	R1								48,800		48,800
000005	000034	000000	01	BACK	RAYMOND, BEVERLY B.	0.650	02	E	R1	RSA	1.00	1657	100	1950	15	101,600	32,700	2,300	136,600
000005	000035	000000	01	ORE MT. LANE	GRATTON, JOAN R.	15.110	04	D	R1	RSA	1.00	1050	110	1988	11	82,400	30,666 cu	3,600	116,666
000005	000035	000001	01	ORE MT. LANE	SCHMIDT, GARRY W.	17.010	04	D	R1	RSA	0.99	1347	100	1999	7	91,300	32,357 cu	20,700	144,357
000005	000035	000002	01	ORE MT. LANE	FERRERA, JASON M.	14.010	02	D	R1	RSA	1.00	2456	110	1980	14	155,000	30,108 cu	12,300	197,408
000005	000036	000000	01	ORE MT. LANE	GLABACH LIVING TRUST	5.000	02	D	R1	RSA	0.98	2079	110	1988	9	147,600	34,600	5,000	187,200
000005	000037	000000	01	BACK	MARX, RICHARD M.	2.500	02	E	R1	RSA	0.99	1255	100	1950	19	77,200	36,200	7,800	121,200
000005	000038	000000	01	BACK	NELSON, DONALD G.	3.100	02	F	R1	RSA	0.98	2009	110	1962	28	103,500	42,300	4,700	150,500
000005	000040	000000	01	BACK	LEAVITT, DOUGLAS R.	0.350	02	F	R1	RSA	0.98	2665	110	1895	21	151,000	32,600		183,600
000005	000041	000000	01	BACK	NELSON, WAYNE E.	2.620	04	F	R1	RSA	1.00	1303	100	1978	11	89,000	44,400	300	133,700
000005	000042	000000	01	BACK	HARMAN, JAMES E	0.630	02	F	R1	RSA	1.00	1227	100	1992	8	86,200	40,400	900	127,500
000005	000042	000001	01	BACK	ETHRIDGE, JAMES C.	1.200	02	F	R1W	MHS	1.00	1002	100	1978	44	24,200	46,800	13,200	84,200
000005	000042	000002	01	BACK	FREEH, LEO J.	2.750	02	F	R1	RSA	1.00	1216	100	1987	19	73,900	49,300	4,500	127,700
000005	000043	000000	01	BACK	PAINE, MALORIE	0.240	02	F	R1	MHS	1.00	589	80	1967	64	8,900	28,400	4,400	41,700
000005	000044	000000	01	BACK	STEVENS, JOSEPH A. &	0.730	02	E	R1	MHS	1.00	782	110	1960	56	17,900	32,100	12,700	62,700
000005	000045	000000	01	BACK	ARCHIBALD, RUTH M	0.500	02	E	R1	RSA	1.00	1041	100	1954	15	71,100	32,000	1,900	105,000
000005	000046	000000	01	BACK	JOHN, CHRISTOPHER R.	12.980	02	E	R1	RSA	0.97	3578	120	1785	30	191,900	42,784 cu		234,684
000005	000047	000001	01	BACK	BENOIT, WILLIAM J.	19.000	02	F	R1	RSA	1.00	1582	110	2004	6	125,600	38,300 cu	14,600	178,500
000005	000047	000002	01	BURT HILL RD.	GERO, CINDY T.	17.700	02	F	R1								2,071 cu		2,071
000005	000047	000003	01	BURT HILL RD.	PARTRIDGE, CINDY T.	1.000	01	F	R1	RSA	1.00	1871	110	1980	11	134,000	39,700	1,100	174,800
000005	000047	000004	01	BURT HILL RD.	KRISTOLAITIS, JASON	1.270	01	F	R1	MHD	1.00	1643	120	1999	30	78,600	32,500	2,700	113,800
000005	000048	000000	01	BURT HILL RD.	NELSON, MARY B.	3.500	01	F	R1								31,400		31,400
000005	000049	000000	01	BURT HILL RD.	FLOWERS, RACHEL G.	12.350	01	F	R1	RSA	0.97	3859	130	2004	6	310,300	41,035 cu	37,400	388,735
000005	000049	000001	01	BURT HILL RD.	DUPREY, MICHAEL R.	12.350	01	F	R1	RSA	1.00	3796	120	2006	4	294,400	36,074 cu		330,474
000005	000050	000000	01	BURT HILL RD.	COOK, DOUGLAS L.	52.000	01	F	R1	RSA	0.97	1846	110	1940	17	117,600	125,292 cu	5,300	248,192
000005	000051	000000	01	BURT HILL RD.	PLATT/SHULTZ TRUST	352.600	04	X	R1								16,387 cu		16,387
000005	000051	000001	01	BURT HILL RD.	SHIPPEE, LAWRENCE W. III	3.310	01	F	R1	RSA	0.99	1684	130	1997	9	147,700	44,200	800	192,700
000005	000051	000002	01	BURT HILL RD.	LEAL, ENRICO	1.840	01	F	R1								38,600	9,300	47,900
000005	000052	000000	01	BURT HILL RD.	OUELLETTE, SUSAN	2.890	01	F	R1	RSA	0.98	1350	110	1989	10	98,500	42,400	8,300	149,200
000005	000053	000001	01	BURT HILL RD.	MAXWELL, GWENITH E.	65.550	01	F	R1	RSA	0.99	1614	110	1942	16	100,500	44,755 cu	1,100	146,355
000005	000053	000002	01	BURT HILL RD.	MAXWELL, BETH J.	4.450	01	F	R1	RSA	1.00	1969	110	1990	11	139,600	47,000	1,200	187,800
000005	000054	000000	01	BURT HILL RD.	WHITE, JUDY G.	23.000	02	F	R1	RSA	1.00	1265	100	1965	17	79,500	45,103 cu	14,200	138,803
000005	000054	000001	01	BACK	CATALDO, RICHARD	9.360	02	F	R1	RSA	0.98	1788	120	1987	17	130,300	43,000	27,200	200,500
000005	000055	000000	01	BACK	CROTEAU, RONALD W.	0.280	02	E	R1	RSA	1.00	822	100	1970	21	54,300	27,100	1,500	82,900
000005	000056	000000	01	BACK	MOORE, RYAN	7.000	02	F	R1	RSA	1.00	1105	100	1972	15	71,700	49,700	2,300	123,700
000005	000057	000000	01	OFF BACK	WHITE, JUDY G.	10.000	04	E	R1								311 cu		311
000005	000058	000000	01	BACK	GOMARLO, EDWARD J.	0.210	02	F	R1	RSA	1.00	553	100	1974	25	42,400	25,900	1,500	69,800

Map	Lot	Sub	Crd	Location	Owner	Acres	ZN	NC	Use	Base Rate	Stry Fctr	EF Area	QA	AYB	DPR	Bldg Value	Land Value	Other Value	Total Value
000005	000059	000000	01	BACK	TATRO, ROBERT C.	30.000	02	E	R1	RCP	1.00	802	110	1956	47	24,400	36,036 cu		60,436
000005	000060	000000	01	BACK	GREGORY, CHARLES E.	1.700	02	E	R1	RSA	1.00	1186	100	1970	16	71,200	33,500	1,000	105,700
000005	000061	000000	01	BACK	GREGORY, CHARLES E.	0.100	02	E	R1								1,600		1,600
000005	000062	000000	01	BACK	GARRECHT, CHRISTOPHER	0.560	02	F	R1	RSA	0.99	1597	110	2007	3	119,000	34,400		153,400
000005	000063	000000	01	BACK	LEUSTEK, GLORIA D.	2.105	02	E	R2	RSA	0.99	2363	110	1750	32	116,300	37,700		154,000
000005	000063	000001	01	BACK	KOCHMAN, DAVID M.	3.328	02	F	R1								40,100		40,100
000005	000063	000002	01	BACK	JOHNSTON, NANCY	1.501	02	F	R1	RSA	0.99	1327	100	2004	6	92,300	58,000	12,700	163,000
000005	000063	000002	02	BACK	JOHNSTON, NANCY			E	R1	RSA	0.97	640	90	2002	17	39,600	0	600	40,200
000005	000064	000000	01	BACK	KNOLL, BILLIE JO	2.240	02	F	R1	RSA	0.99	2006	110	1845	26	117,800	41,000	8,000	166,800
000005	000065	000000	01	BACK	PERLOWSKI, ANTHONY S.	15.000	02	E	R1								1,017 cu		1,017
000005	000066	000000	01	BACK	PERLOWSKI, ANTHONY S.	0.200	04	E	R1								14 cu		14
000005	000067	000000	01	ASHUELOT ST.	LEE, SANDER H.	5.200	02	E	R1	RSA	0.97	2611	110	1820	46	106,600	45,700	4,600	156,900
000005	000068	000000	01	ASHUELOT ST.	BOLEWSKI, ERICH H	1.500	02	E	R1	RSA	1.00	1478	110	1988	21	91,300	34,800		126,100
000005	000068	000001	01	ASHUELOT ST.	HUBNER JR, PAUL MARTIN	1.100	02	E	R1	MHS	1.00	880	90	1968	64	13,100	34,300	8,200	55,600
000005	000069	000001	01	ASHUELOT ST.	DOYLE, DAWN M.	0.689	02	E	R1	RSA	1.00	1106	100	1958	18	70,700	35,000		105,700
000005	000069	000002	01	ASHUELOT ST.	PAINE, MALORIE	0.460	02	E	R1								29,800		29,800
000005	000069	00002A	01	ASHUELOT ST.	PAINE, MALORIE P.	0.000	01	E	R1	MHS	1.00	728	110	1975	48	20,500	0		20,500
000005	000070	000000	01	ASHUELOT ST.	GRIFFUS, JONATHAN M.	0.310	02	E	R1	RSA	0.97	1658	100	1985	15	100,700	27,500		128,200
000005	000070	000001	01	ASHUELOT ST.	HALLOCK, DAWN M.	0.380	02	E	R1	RSA	1.00	1136	100	1971	9	83,400	28,600	7,200	119,200
000005	000071	000000	01	ASHUELOT ST.	VETRE, JEAN A.	5.140	02	E	R1	RSA	0.99	2918	100	1900	46	105,500	39,100	14,400	159,000
000005	000071	000000	02	ASHUELOT ST.	VETRE, JEAN A			E	R1								0	800	800
000005	000071	000001	01	ASHUELOT ST.	BERTHIAUME, KENNETH	1.270	02	E	R1	RSA	0.98	1706	100	1972	17	99,500	36,200	9,300	145,000
000005	000071	000002	01	ASHUELOT ST.	PAQUETTE, MATTHEW A.	10.000	02	E	R1	RSA	1.00	1234	100	1976	15	80,900	47,600	1,100	129,600
000005	000072	000000	01	ASHUELOT ST.	GUPTILL JR., JOHN M.	1.700	02	E	R1	RSA	1.00	1768	110	1988	14	117,700	39,000	3,900	160,600
000005	000073	000000	01	ASHUELOT ST.	SNOW, LUCAS B.	1.100	02	E	R1	RSA	1.00	1733	100	1980	32	84,200	38,100	15,500	137,800
000005	000074	000000	01	ASHUELOT ST.	BAKER SR., BRIAN K.	0.400	02	E	R1	RSA	0.99	1511	110	1950	18	102,700	31,800	1,900	136,400
000005	000075	000000	01	ASHUELOT ST.	O'DONNELL, ROBERT S.	0.600	02	E	CUUO								30 cu		30
000005	000076	000000	01	ASHUELOT ST.	O'DONNELL, ROBERT S.	3.000	02	E	R1	RSA	1.00	1854	100	1940	17	106,100	32,800	3,800	142,700
000005	000077	000000	01	ASHUELOT ST.	WINCHESTER, TOWN OF	12.000	02	E	EX-M								6,800		6,800
000005	000078	000000	01	ASHUELOT ST.	RICE, MARK A.	1.400	02	E	R1	RSA	1.00	1457	100	1852	34	73,800	34,900	7,800	116,500
000005	000079	000000	01	OFF ASHUELOT	BEAMAN, GARY	22.000	02	E	R1								11,900	24,100	36,000
000005	000080	000000	01	ASHUELOT ST.	HODGMAN, MICHAEL A.	4.000	02	E	R1	RSA	1.00	2049	110	1990	11	141,200	40,200	6,700	188,100
000005	000081	000000	01	ASHUELOT ST.	REFINED HEATING, LLC	0.880	02	E	R2	RSA	0.97	3369	120	1840	33	176,000	38,900		214,900
000005	000082	000000	01	ASHUELOT ST.	WALLACE, ANDREW J.	2.000	02	E	R1	RSA	1.00	1731	100	1970	16	100,600	31,600	2,500	134,700
000005	000083	000000	01	ASHUELOT ST.	BEAMAN, GARY	0.800	02	E	R1								9,100		9,100
000005	000084	000000	01	HINSDALE RD.	BEAMAN, REBECCA	14.800	05	E	R1								74,700		74,700
000005	000085	000001	01	WOOD DR.	HOPE, CHRISTOPHER J.	1.300	02	E	R1	RSA	0.99	1516	100	1966	17	89,900	38,400	28,000	156,300
000005	000085	000002	01	WOOD DR.	CORLISS III, JOHN	1.400	02	E	R1	RSA	1.00	1117	100	1994	8	80,800	36,500	7,800	125,100
000005	000086	000000	01	ASHUELOT ST.	JOHNSON, JAMES L.	0.700	01	E	R1	RSA	0.97	3014	110	1980	16	140,100	33,400	600	174,100
000005	000087	000000	01	ASHUELOT ST.	LEPINSKI, WALTER	6.000	02	E	R1	RSA	0.99	1466	100	1849	47	56,600	44,900	4,600	106,100
000005	000088	000000	01	HINSDALE RD.	CLASSIC CAR VILLAGE OF	35.200	05	E	CUU								6,185 cu		6,185
000005	000090	000000	01	WOODARD	TUCKER, TODD	1.600	05	E	C1	CGS	0.97	3567	110	2005	6	148,600	64,100	95,500	308,200
000005	000091	000000	01	WOODARD	CUNNANE, JOHN L.	1.250	05	E	R1	RSA	1.00	1413	100	1940	21	75,100	42,600	1,900	119,600
000005	000092	000000	01	WOODARD	KRISTOLAITIS SR.,	1.000	05	E	R1	RSA	0.97	1824	100	1930	24	95,000	42,300	18,300	155,600
000005	000093	000001	01	WOODARD	WELLS FARGO BANK, N.A.	1.000	02	E	R1	RSA	1.00	1745	110	1989	9	124,600	36,100	9,900	170,600
000005	000093	000002	01	WOODARD	ASPLIN, STEVEN &	7.000	04	E	R1	RSA	1.00	1852	110	1991	11	129,000	43,300	3,200	175,500
000005	000094	000000	01	WOODARD	HUBBARD, DONALD E.	1.500	02	E	R1	RSA	1.00	1411	100	1976	16	80,700	38,600	8,900	128,200
000005	000095	000000	01	WOODARD	HUBBARD , DONALD E.	11.600	02	E	R1								1,812 cu		1,812

Map	Lot	Sub	Crd	Location	Owner	Acres	ZN	NC	Use	Base Rate	Stry Fctr	EF Area	QA	AYB	DPR	Bldg Value	Land Value	Other Value	Total Value
000005	000096	000000	01	WOODARD	WARNER, MARTIN C. JR.	2.270	02	E	R1	RSA	1.00	1790	110	1995	10	127,000	35,800	200	163,000
000005	000097	000001	01	ASHTEN RUE	PAQUETTE, PATRICK A.	0.500	02	F	R1	RSA	0.97	1788	120	2005	5	141,700	35,100	1,600	178,400
000005	000097	000002	01	ASHTEN RUE	HALLORAN, TINA M..	0.500	02	F	R1	RSA	1.00	1198	110	2005	5	97,300	35,200	1,800	134,300
000005	000097	000003	01	ASHTEN RUE	POSTRECH, BENJAMIN	0.500	02	F	R1	RSA	0.97	1653	120	2005	5	132,000	35,200		167,200
000005	000097	000004	01	ASHTEN RUE	KOLASIENSKI, DANIEL J.	10.400	02	F	R1	RSA	0.97	1894	110	2006	4	140,200	53,800	20,900	214,900
000005	000097	000005	01	ASHTEN RUE	DOHERTY, MICHAEL N.	0.500	02	F	R1	RSA	1.00	2033	110	2005	5	151,300	37,000	2,000	190,300
000005	000097	000006	01	ASHTEN RUE	MARTINEZ, JULIO O.	0.500	02	F	R1	MHD	1.00	1578	120	1989	27	73,700	37,000	11,100	121,800
000005	000097	000007	01	ASHTEN RUE	MACQUESTON, MICHAEL	0.500	02	F	R1	MHD	1.00	1616	110	1996	27	70,300	35,200	1,500	107,000
000005	000098	000000	01	WOODARD	TURANT, THOMAS Z.	0.500	02	E	R1	RSA	1.00	2048	110	1975	12	132,500	32,000	3,000	167,500
000005	000099	000000	01	WOODARD	DEMERS, DAVID E.	1.310	05	E	R1	RSA	1.00	1018	100	1961	14	61,800	42,700	600	105,100
000005	0000RR	000000	01	RAILROAD BED	NEW HAMPSHIRE, STATE	19.130	04	E	EX-S								62,900		62,900
000005	000100	000000	01	HINSDALE RD.	PORTER, CLIFFORD E.	3.200	05	E	CI	CGS	0.97	16722	100	1983	13	463,500	65,900	91,300	620,700
000005	000101	000000	01	ASHUELOT ST.	DINGMAN, ROBERT A.	3.300	02	E	R1	RSA	1.00	1215	90	1948	29	58,900	35,600	600	95,100
000005	000102	000000	01	MICHIGAN ST.	BALDVINS, JON O.	6.000	03	D	R1	RSA	0.97	1989	110	1980	14	125,300	39,500	14,400	179,200
000005	000103	000000	01	HAWKINS RD.	WEISKER, EVAN D.	3.010	02	E	R1	RSA	0.98	2092	90	1920	24	93,300	26,600	5,900	125,800
000005	000103	000001	01	HAWKINS RD.	WINCHESTER, TOWN OF	28.400	02	E	EX-M								55,700		55,700
000005	000104	000001	01	RICHMOND RD.	T&E WHIPPIE TRUST	1.710	03	E	R2	RSA	0.97	4208	120	1790	40	193,700	39,032 cu	24,100	256,832
000005	000104	000002	01	RICHMOND RD.	WALLACE, JAMES E.	5.270	03	E	R2	RSA	0.98	3367	100	1990	11	194,800	40,800		235,600
000005	000104	0001-1	01	OFF RICHMOND	WINCHESTER, TOWN OF	10.900	04	X	EX-M								11,200		11,200
000005	000105	000000	01	FOREST LAKE	BOB'S FUEL	15.700	02	E	CI								60,105 cu	140,100	200,205
000005	000105	000001	01	FOREST LAKE	MINER II, ROBERT J.	0.410	02	E	R1								29,000		29,000
000005	000105	000002	01	FOREST LAKE	ROKES, GARY W.	17.800	01	E	R1	RSA	0.98	1978	110	1975	12	135,800	42,791 cu	50,300	228,891
000005	000105	00001A	01	FOREST LAKE	MINER, DALE S.	0.000	03	E	R1	MHS	1.00	754	90	1968	79	6,900	0	400	7,300
000005	000106	000000	01	FOREST LAKE	WINCHESTER, TOWN OF	65.800	02	E	EX-M	EXD	1.00	902	90	2001	8	42,300	101,200		143,500
000005	000106	0TOWER	01	MICHIGAN ST.	AT&T MOBILITY	0.000	02	D	CI								0	395,000	395,000
000005	000108	000000	01	PARKER ST.	WINCHESTER, TOWN OF	70.000	03	F	EX-M	EXS	1.00	103642	100	1989	11	8,950,200	119,100	229,800	9,299,100
000005	000108	000000	02	PARKER ST.	WINCHESTER, TOWN OF			F	EX-M	EXS	1.00	2439	100	1995	10	215,800	0	1,059,100	1,274,900
000005	000108	00000A	01	LOVELY LANE	WINCHESTER, TOWN OF	0.000	02	F	EX-M								0	14,700	14,700
000005	000109	000000	01	PARKER ST.	E.L.M.M. COMMUNITY	39.470	03	F	EX-M								91,100	16,000	107,100
000005	000110	000000	01	MAIN ST.	VETERANS OF FOREIGN	19.500	06	F	EX-S	EXA	1.00	3969	100	1972	15	212,000	53,200	101,900	367,100
000005	000111	000000	01	WARWICK RD.	BOB'S FUEL COMPANY,	21.500	09	F	R1								70,500	300	70,800
000005	000111	00000A	01	WARWICK RD.	REARDON, DAVID	0.000	05	E	CI								0	6,000	6,000
000005	000112	000000	01	SNOW RD.	BEAMAN, GARY	21.130	09	D	CI	CLM	1.00	12800	100	1988	11	315,900	70,608 cu		386,508
000005	000112	000001	01	SNOW RD.	BEAMAN, GARY	1.380	09	D	CI								652 cu		652
000005	000112	000002	01	SNOW RD.	BEAMAN, GARY	1.380	09	D	CI								652 cu		652
000005	000113	000000	01	SNOW RD.	CONNECTICUT RIVER	5.000	09	D	CI	CLM	1.00	14459	110	1982	14	342,000	73,700	18,700	434,400
000005	000113	000000	02	SNOW RD.	CONNECTICUT RIVER			E	CI	CWH	1.00	5000	110	1999	9	125,100	0		125,100
000005	000114	000000	01	WARWICK RD.	KILANSKI, GENE M.	4.500	11	E	R1	RSA	1.00	1229	90	1940	62	31,800	48,000	1,000	80,800
000005	000114	000000	02	WARWICK RD.	KILANSKI, GENE M.			E	R1	MHD	1.00	1102	100	2001	24	55,300	0		55,300
000005	000115	000000	01	WARWICK RD.	DESCOUTEAUX, JOHN	10.000	04	E	R1	RSA	0.98	1671	100	1890	37	75,100	50,300	17,900	143,300
000005	000116	000000	01	WARWICK RD.	CHEATHAM, MARILYN J	24.500	04	E	R1	RSA	0.97	3273	120	1840	26	167,000	40,478 cu	10,800	218,278
000005	000117	000000	01	WARWICK RD.	SEDERSTROM JR., ROY P.	0.830	04	E	R1	RSA	0.97	2590	100	1975	15	144,200	30,800	4,300	179,300
000005	000118	000000	01	WARWICK RD.	HILDRETH, TAMMY	1.000	04	E	R1	RSA	0.98	1174	100	1945	20	70,500	34,300	2,000	106,800
000005	000119	000000	01	WARWICK RD.	DINSMORE, SHIRLEY	3.500	04	E	R1	RSA	1.00	1203	100	1985	10	82,300	32,400	9,000	123,700
000005	000120	000000	01	WARWICK RD.	POOLE, DAVID N.	16.000	04	E	R1	RSA	0.99	2075	100	1975	15	103,900	63,300	44,500	211,700
000005	000121	000000	01	WARWICK RD.	BEAMAN, JOYCE	10.000	04	E	R1								1,581 cu		1,581
000005	000121	000001	01	WARWICK RD.	BEAMAN, EARL B.	10.000	04	E	R1								1,633 cu		1,633
000005	000122	000000	01	WARWICK RD.	MATHEWS, ELIZABETH A.	14.000	04	E	R1	RSA	0.98	1942	100	1950	19	110,800	44,144 cu	2,600	157,544

Map	Lot	Sub	Crd	Location	Owner	Acres	ZN	NC	Use	Base Rate	Stry Fctr	EF Area	QA	AYB	DPR	Bldg Value	Land Value	Other Value	Total Value
000005	000123	000000	01	RICHMOND RD.	WINCHESTER, TOWN OF	14.000	04	E	EX-M								14,100		14,100
000005	000124	000000	01	WARWICK RD.	THOMAS, DEVIN E.	6.500	04	E	R1	RSA	0.99	2410	110	1900	21	146,000	46,000	1,500	193,500
000005	000125	000000	01	WARWICK RD.	THOMAS, DEVIN E.	6.100	04	E	R1								7,100		7,100
000005	000126	000000	01	WARWICK RD.	WINCHESTER, TOWN OF	14.000	04	E	EX-M								15,600		15,600
000005	000127	000000	01	WARWICK RD.	HODGMAN, ALAN L.	1.600	04	E	R1	RSA	1.00	1701	110	2011		135,600	38,900		174,500
000005	000128	000000	01	WARWICK RD.	MORSE, WENDY L.	0.210	04	E	R1	MHD	1.00	1026	110	1987	38	44,500	24,800	1,200	70,500
000005	000129	000000	01	WARWICK RD.	LADZINSKI, JOEL I.	17.000	04	E	R1								851 cu		851
000005	000130	000000	01	WARWICK RD.	LADZINSKI, JOEL I.	10.000	04	E	R1	RSA	1.00	1632	110	1994	10	114,600	35,311 cu	20,500	170,411
000005	000131	000000	01	WARWICK RD.	BEMIS, ALLAN	9.900	04	E	R1	RSA	1.00	1751	100	1965	42	69,400	58,200	1,800	129,400
000005	000132	000000	01	WARWICK RD.	PALLET RANCH, LLC	3.340	04	E	CI	IWH	1.00	6621	90	1988	26	128,700	40,700	1,900	171,300
000005	000133	000000	01	WARWICK RD.	PALLET RANCH, LLC	2.000	04	E	CI	IWH	1.00	5785	70	1997	17	89,600	39,500	1,000	130,100
000005	000134	000000	01	WARWICK RD.	FIERRO, JACOB	9.370	04	E	R1								62,003 cu	29,900	91,903
000005	000135	000000	01	WARWICK RD.	PALLET RANCH, LLC	9.130	04	E	CI	IWH	1.00	2888	70	1950	47	20,200	45,700	54,000	119,900
000005	000135	000000	02	WARWICK RD.	PALLET RANCH, LLC			E	CI	IWH	1.00	13743	90	1983	44	197,300	0	6,700	204,000
000005	000136	000000	01	WARWICK RD.	FIERRO, JACOB	0.960	04	E	R1	RSA	1.00	3205	110	1980	29	160,400	37,700	2,300	200,400
000005	000137	000000	01	WARWICK RD.	MINER JR., ARTHUR L.	1.060	04	E	R1	RSA	1.00	1610	100	1971	16	86,000	38,100	400	124,500
000005	000138	000000	01	WARWICK RD.	PALLET RANCH, LLC	26.490	04	E	R1								1,566 cu		1,566
000005	000139	000000	01	WARWICK RD.	GREENWOOD, THERESA M.	1.000	04	E	R1	RSA	1.00	1120	80	1948	49	29,800	36,100	200	66,100
000005	000139	000000	02	PINEYWOODS	GREENWOOD, THERESA M.	0.000		E	R1	CGS	1.00	840	90	1996	14	37,300	0	1,100	38,400
000005	000140	000000	01	PINEYWOODS	PALLET RANCH, LLC	4.130	04	E	CI								41,400		41,400
000005	000141	000000	01	WARWICK RD.	FIERRO, JACOB	25.390	04	E	R1								2,214 cu		2,214
000005	000142	000000	01	WARWICK RD.	MURRAY, NELSON J. SR,	22.150	04	E	R1								1,108 cu		1,108
000005	000143	000000	01	SNOW RD.	WINCHESTER, TOWN OF	189.510	04	C	EX-M								22,700		22,700
000006	000001	000001	01	JONES RD.	HUTCHINS, DANIEL	1.610	04	D	CI	CAP	0.99	4715	100	1985	66	93,700	26,600	3,300	123,600
000006	000001	000002	01	JONES RD.	BREWER, TIMOTHY	1.160	04	D	R1	RSA	1.00	1732	100	1988	12	106,600	34,400		141,000
000006	000001	000003	01	JONES RD.	COLE, KENNETH A.	1.070	04	D	R1								34,300		34,300
000006	000001	000004	01	PINEYWOODS	COLE, KENNETH A.	28.100	01	E	R1	RCP	1.00	460	110	1999	37	23,900	40,611 cu		64,511
000006	000001	00003A	01	JONES RD.	DRAGOON, GEORGE	0.000	04	D	R1	MHS	1.00	765	90	1986	48	16,700	0		16,700
000006	000001	0004-1	01	JONES RD.	COLE, KENNETH A.	5.300	04	D	R1								38,000	1,200	39,200
000006	000001	0004-2	01	PINEYWOODS	COLE, KENNETH A.	5.800	01	E	R1								25,600		25,600
000006	000001	04-1MH	01	JONES RD.	DRAGOON, WILLIAM C	0.000	04	D	R1	MHS	1.00	885	100	1968	69	12,700	0	100	12,800
000006	000002	000000	01	PINEYWOODS	CROTEAU, LYNETTE H.	1.300	04	E	R1								89 cu		89
000006	000003	000000	01	SCOTLAND RD.	CROTEAU, LYNETTE H.	107.970	04	E	R1								16,780 cu	3,700	20,480
000006	000003	000001	01	SCOTLAND RD.	CROTEAU, TREVOR	12.030	04	E	R1	RSA	0.98	1696	110	2003	5	126,000	46,522 cu	12,200	184,722
000006	000004	000000	01	SCOTLAND RD.	CROTEAU, LYNETTE H.	42.000	04	E	R1	RSA	0.97	4213	110	1865	18	231,000	85,996 cu	17,400	334,396
000006	000004	000001	01	PUDDING HILL	CROTEAU, RONALD W.	2.800	04	E	R1	RSA	1.00	1290	100	1973	12	92,800	42,700	19,500	155,000
000006	000005	000000	01	PINEYWOODS	SPAULDING, NATHAN R.	2.100	04	E	R1	RSA	1.00	1183	100	1980	17	79,900	39,700	2,200	121,800
000006	000005	000002	01	PINEYWOODS	CROTEAU, DOUGLAS M.	2.100	04	E	R1	RSA	1.00	1313	110	1989	9	102,700	37,700	11,800	152,200
000006	000005	000003	01	PINEYWOODS	FREISTADT, LISA A.	3.100	04	E	R1	RSA	0.99	1537	90	1987	17	81,800	39,200	22,500	143,500
000006	000005	0004-1	01	PINEYWOODS	HUTCHINS, CLYDE W.	5.000	04	E	R1	MHS	1.00	977	100	1986	48	20,900	39,200	14,300	74,400
000006	000005	0004-2	01	PINEYWOODS	BUBB, JR. HARRY A.	5.000	04	E	R1	RSA	0.98	1443	100	2002	7	102,300	33,600	10,700	146,600
000006	000005	0004-3	01	PINEYWOODS	BREWER,. MEGHAN	5.000	04	E	CUU								703 cu		703
000006	000005	0004-4	01	PINEYWOODS	BREWER,. MEGHAN	11.200	04	E	R1								1,575 cu		1,575
000006	000006	000001	01	JONES RD.	MIRSBERGER, RICHARD J.	1.610	04	D	R1	MHS	1.00	807	80	1970	74	7,900	33,300	2,000	43,200
000006	000006	000002	01	JONES RD.	GUIDETTE JR., DONALD V.	8.690	04	D	R1	MHD	1.00	1365	120	1994	24	70,400	47,800	31,400	149,600
000006	000007	000000	01	JONES RD.	DEUTSCHE BANK NAT.	2.100	04	D	R1	RSA	1.00	1376	100	1977	11	93,500	35,700	9,000	138,200
000006	000007	000001	01	JONES RD.	HUTCHINS, LORIE A.	1.000	04	D	R1	MHS	1.00	1278	100	1986	40	34,800	32,500	13,100	80,400
000006	000008	000000	01	JONES RD.	ROYCE, SCOTT	2.610	04	D	R1	RSA	0.97	2406	100	1940	17	129,700	36,300	2,800	168,800

Map	Lot	Sub	Crd	Location	Owner	Acres	ZN	NC	Use	Base Rate	Stry Fctr	EF Area	QA	AYB	DPR	Bldg Value	Land Value	Other Value	Total Value
000006	000008	000001	01	SCOTLAND RD.	BROWN, HERBERT E.	0.640	04	E	R1	RSA	0.97	1969	100	1962	14	115,400	32,500	2,200	150,100
000006	000008	000002	01	SCOTLAND RD.	BROWN, HERBERT E.	0.530	04	E	R1								6,500		6,500
000006	000008	000004	01	JONES RD.	HILDRETH, DAVID H.	3.820	04	D	R1	MHS	1.00	884	90	1977	68	11,800	34,700	700	47,200
000006	000008	000005	01	JONES RD.	O'CONNEL, ROSEMARY K.	2.070	04	D	R1	MHS	1.00	1443	110	1979	44	36,700	29,000	1,300	67,000
000006	000008	000006	01	JONES RD.	MIETTINEN, SHEILA	1.410	04	D	R1	MHD	1.00	1086	90	1969	62	22,900	28,200	2,600	53,700
000006	000008	000007	01	JONES RD.	NEW PAGE PROPERTIES,	1.280	04	D	R1	MHS	1.00	747	100	1988	56	15,100	32,800	700	48,600
000006	000008	0003-1	01	JONES RD.	LEGERE, JOSEPH	1.050	04	D	R1	MHS	1.00	956	110	1995	45	25,800	30,800	1,000	57,600
000006	000008	0003-2	01	SCOTLAND RD.	BEBEY, MICHAEL	2.150	04	E	R1	RSA	1.00	1276	100	1977	14	79,400	35,800		115,200
000006	000008	0006-1	01	JONES RD.	HUTCHINS, DANIEL F.	1.410	04	D	R1	MHD	1.00	934	90	1969	61	21,500	26,400	300	48,200
000006	000009	000000	01	RICHMOND RD.	POH, WILLIAM D.	21.000	02	E	R1	RSA	1.00	1435	110	1975	12	95,200	36,966 cu	15,900	148,066
000006	000009	000001	01	RICHMOND RD.	MARIGLIANO, JOHN R.	1.000	02	E	R1	RSA	1.00	1211	100	1985	15	77,300	30,900	1,000	109,200
000006	000009	000002	01	RICHMOND RD.	WILDER, ROSS A.	1.100	02	E	R1	MHS	1.00	1105	110	1988	36	32,600	34,500	7,800	74,900
000006	000010	000000	01	PLUMB PAK	ABBOTT, MICHAEL J.	1.320	02	E	R1	RSA	1.00	3050	100	1980	26	130,500	38,500	4,900	173,900
000006	000010	000001	01	PUMP RD. 2	WINCHESTER, TOWN OF	14.000	04	E	EX-M								49,800	1,500	51,300
000006	000010	000002	01	PUMP RD. 2	WINCHESTER, TOWN OF	18.000	04	E	EX-M								12,400		12,400
000006	000010	000003	01	PUMP RD. 2	PAGANO-GODEK, LAURIE	7.600	02	E	CUWL								122 cu		122
000006	000011	000000	01	PUMP RD. 2	WINCHESTER, TOWN OF	16.000	04	E	EX-M								75,400	2,200	77,600
000006	000012	000000	01	FOREST LAKE	WINCHESTER, TOWN OF	50.350	01	E	EX-M								72,900	51,500	124,400
000006	000013	000000	01	FOREST LAKE	FROEHLICH, JACOB G.	1.390	04	E	R1	RSA	1.00	1227	100	1978	16	69,500	36,700	300	106,500
000006	000013	000001	01	FOREST LAKE	PICKARD, TODD H.	2.000	01	E	R1	RSA	1.00	1114	100	1973	15	68,900	39,500	10,800	119,200
000006	000013	000002	01	FOREST LAKE	SMITH, KELLI ANNE	1.440	01	E	R1	RSA	1.00	1101	100	1974	15	73,100	36,800	4,800	114,700
000006	000013	000003	01	FOREST LAKE	DAY, CHRISTINE A.	1.500	01	E	R1	MHS	1.00	1014	100	1981	52	22,400	38,800	6,700	67,900
000006	000014	000000	01	FOREST LAKE	WINCHESTER SAND &	93.420	01	F	CI								70,838 cu		70,838
000006	000015	000000	01	FOREST LAKE	WINCHESTER, TOWN OF	15.250	05	E	EX-M								229,100		229,100
000006	000016	000000	01	FOREST LAKE	WINCHESTER, TOWN OF	17.690	05	E	EX-M								109,600		109,600
000006	000017	000000	01	FOREST LAKE	WINCHESTER, TOWN OF	11.530	05	E	EX-M								85,900		85,900
000006	000018	000000	01	FOREST LAKE	WINCHESTER, TOWN OF	28.000	01	E	EX-M								3,700	20,100	23,800
000006	000018	000001	01	RICHMOND RD.	WINCHESTER, TOWN OF	1.400	03	F	EX-M								38,400		38,400
000006	000018	000002	01	RICHMOND RD.	WINCHESTER, TOWN OF	0.930	03	F	EX-M								34,300		34,300
000006	000019	000000	01	RICHMOND RD.	WINCHESTER, TOWN OF	5.500	03	F	EX-M								41,400		41,400
000006	000020	000000	01	RICHMOND RD.	WINCHESTER, TOWN OF	17.000	05	F	EX-M								6,037		6,037
000006	000021	000000	01	RICHMOND RD.	207 KENT STREET, LLC	16.250	03	F	R1	RSA	0.97	2774	120	1830	20	177,800	46,678 cu	15,500	239,978
000006	000022	000000	01	FAIRGROUND	LAWRENCE, LEONARD W.	1.900	04	E	R1	RSA	0.99	1494	100	1900	31	73,100	31,800	1,500	106,400
000006	000023	000000	01	OFF RICHMOND	LAWRENCE, LEONARD W.	40.200	02	F	CI								181,054 cu		181,054
000006	000024	000000	01	GOAMKO DR.	CONTOOCOOK BAY	102.810	02	D	CI	CAP	0.97	4065	110	1967	16	216,000	189,900		405,900
000006	000024	000000	02	GOAMKO DR.	CONTOOCOOK BAY			E	CI	CAP	0.97	4644	110	1987	13	240,400	0	8,500	248,900
000006	000025	000000	01	RICHMOND RD.	MANNING, KATHRYN M.	8.700	02	E	R1	MHS	1.00	977	90	1973	72	11,600	42,100	1,900	55,600
000006	000026	000000	01	APPLE	TATRO, ROBERT C.	15.480	02	D	R1	RSA	0.99	2103	110	1973	15	133,600	32,982 cu	5,800	172,382
000006	000026	000001	01	RICHMOND RD.	NICKERSON, JAMES R.	3.020	02	E	R4	RSA	0.97	4775	110	1870	35	209,200	48,000	3,500	260,700
000006	000027	000000	01	ACORN DR.	KENDALL, ROBERT S.	4.310	04	F	R1	RSA	0.98	2263	110	1986	10	159,500	44,100	12,300	215,900
000006	000028	000001	01	OFF OLD MT.	BEDAW, ANN HOOD	20.010	04	E	R1								2,926 cu		2,926
000006	000028	000002	01	OLD MT.	BEDAW, ANN HOOD	7.400	04	D	R1								309 cu		309
000006	000028	000003	01	ACORN DR.	SHARRA, SCOTT F.	11.890	04	F	R1	RSA	1.00	2417	100	1975	20	124,000	42,413 cu	19,400	185,813
000006	000028	0004-1	01	ACORN DR.	SHARRA, MARGARET A.	2.570	04	F	R1	RSA	1.00	2043	110	1997	7	145,700	42,200		187,900
000006	000028	0004-2	01	ACORN DR.	BARRETT, JEFFREY J.	2.940	04	F	R1	RSA	1.00	1812	100	1996	9	117,900	42,600	500	161,000
000006	000028	0004-3	01	ACORN DR.	GILL, THOMAS D.	2.500	04	F	R1	RSA	1.00	1336	100	2003	7	96,600	42,100	1,400	140,100
000006	000028	0004-4	01	ACORN DR.	LAFLAMME, ANTHONY	2.540	04	F	R1	RSA	1.00	1532	100	1997	10	103,500	42,100		145,600
000006	000028	0004-5	01	ACORN DR.	HUFTEN, ROBERT S.	2.630	04	F	R1	RSA	1.00	1661	100	1990	9	109,000	44,400	1,200	154,600

Map	Lot	Sub	Crd	Location	Owner	Acres	ZN	NC	Use	Base Rate	Stry Fctr	EF Area	QA	AYB	DPR	Bldg Value	Land Value	Other Value	Total Value
000006	000028	0004-6	01	ACORN DR.	CURTISS, MARGARET E.	2.670	04	F	R1	RSA	0.99	1590	110	2002	6	119,800	44,400	1,200	165,400
000006	000028	0004-7	01	ACORN DR.	BECKWITH, DAVID JAMES	3.000	04	F	R1	RSA	0.99	2142	100	1992	8	134,800	40,500	1,800	177,100
000006	000028	0004-8	01	ACORN DR.	ROKES, JAMES T.	2.610	04	F	R1	RSA	1.00	1408	100	1991	9	94,300	44,300	23,200	161,800
000006	000028	0004-9	01	ACORN DR.	FREITAS, DAVID R.	2.320	04	F	R1	RSA	0.98	2325	100	1998	7	147,200	39,500		186,700
000006	000028	004-10	01	ACORN DR.	FASSBENDER, WILLIAM H.	2.400	04	F	R1	RSA	1.00	2381	110	2002	7	173,600	43,900	3,000	220,500
000006	000028	004-11	01	ACORN DR.	CHASE, VINCENT D.	2.600	04	F	R1	RSA	0.98	2209	100	1995	10	135,200	44,300	10,000	189,500
000006	000028	004-12	01	ACORN DR.	KOZMA, JOSEPH	2.500	04	F	R1	RSA	1.00	1802	100	2003	7	119,900	44,100		164,000
000006	000029	000000	01	OFF OLD MT.	BEDAW, ANN HOOD	12.900	04	E	R1								5,080 cu		5,080
000006	000030	000000	01	OLD MT.	SEPE, THERESA	11.000	04	D	R1	RSA	1.00	1601	110	1964	14	109,000	29,500 cu	4,800	143,300
000006	000030	000001	01	RICHMOND RD.	RUPPRECHT, GLENN F.	1.000	04	E	R1								12,200		12,200
000006	000030	000002	01	RICHMOND RD.	YOUNG, RONALD E.	1.100	04	E	R1	RSA	0.99	1346	100	1984	18	84,800	30,500		115,300
000006	000030	000003	01	RICHMOND RD.	FOSTER, ERIC L.	1.100	04	E	R1	RSA	1.00	1008	100	1985	18	64,300	32,600		96,900
000006	000030	000004	01	RICHMOND RD.	DOWNS, KATHERINE L.	1.200	04	E	R1	RSA	0.99	1191	100	1975	12	80,800	32,700	4,400	117,900
000006	000030	000005	01	RICHMOND RD.	RUPPRECHT, GLENN F.	1.200	04	E	R1	RSA	0.98	1017	110	1986	12	74,800	30,600	1,100	106,500
000006	000031	000000	01	OLD MT.	LAWRENCE, PAMELA	95.500	04	D	R1								3,979 cu		3,979
000006	000032	000000	01	OLD MT.	PRATT JR., RICHARD C.	5.100	04	D	R1	RSA	0.99	2818	110	2002	6	194,200	27,800		222,000
000006	000034	000000	01	OLD MT.	VAN DYKE, ROBERT	28.840	04	D	R1								78,700		78,700
000006	000034	000001	01	RICHMOND RD.	VANDYKE, ROBERT	4.510	04	E	R1								26,800		26,800
000006	000034	000002	01	RICHMOND RD.	VANDYKE, ROBERT	1.710	04	E	R1								25,000		25,000
000006	000034	000003	01	RICHMOND RD.	VANDYKE, ROBERT	2.320	04	E	R1								11,300		11,300
000006	000034	000004	01	RICHMOND RD.	VANDYKE, ROBERT	1.510	04	E	R1								10,900		10,900
000006	000034	000005	01	RICHMOND RD.	VANDYKE, ROBERT	2.410	04	E	R1								11,300		11,300
000006	000035	000000	01	OLD MT.	PRATT, VICTOR W.	88.660	04	D	R1								3,712 cu		3,712
000006	000036	000000	01	STONE MT. RD.	STONE MOUNTAIN, LLC	71.000	04	D	R1	RSA	0.98	3601	130	1840	13	278,200	53,494 cu	26,500	358,194
000006	000037	000000	01	STONE MT. RD.	WHIPPIE TRUST	17.200	04	D	R1								818 cu		818
000006	000038	000000	01	RICHMOND RD.	WHITE, MICHAEL T.	6.400	04	E	R1								256 cu		256
000006	000039	000000	01	WINCH/RICH	WEINSTEIN, MARTIN	17.000	04	E	R1								1,003 cu		1,003
000006	000039	000001	01	RICHMOND RD.	ROSS, ALICIA B.	5.500	04	E	R1								5,200		5,200
000006	000040	000000	01	RICHMOND RD.	RUPPRECHT, GLENN F.	21.200	04	E	R1								767 cu		767
000006	000041	000000	01	RICHMOND RD.	QUIRK, KATHLEEN A.	17.300	04	E	R1	RSA	1.00	928	100	1991	11	66,100	43,200	1,100	110,400
000006	000042	000001	01	RICHMOND RD.	WHITNEY, JULIE A.	5.200	04	E	R1	RSA	1.00	1122	110	1994	8	88,200	41,700	10,200	140,100
000006	000042	000002	01	RICHMOND RD.	TORREY, WINSTON	6.200	04	E	R1	MHD	1.00	1491	120	1995	24	74,400	42,400	3,300	120,100
000006	000042	000003	01	RICHMOND RD.	VASCONCELOS,	5.160	04	E	R1	RSA	0.98	1260	100	1970	56	43,400	28,600	1,000	73,000
000006	000042	000004	01	RICHMOND RD.	SULLIVAN, LESTER P.	3.890	04	E	R1	MHS	1.00	1122	120	1975	48	31,500	40,100	900	72,500
000006	000043	000000	01	RICHMOND RD.	LAWRENCE, CHARLES W.	2.110	04	E	R1	RSA	1.00	1269	100	1978	11	85,500	39,600	16,400	141,500
000006	000043	000001	01	OLD	BOND, ROB G.	1.200	04	D	R1	MHD	1.00	1145	100	1994	24	55,100	31,000	1,500	87,600
000006	000044	000000	01	OLD	MELILLO, JOSEPH V.	0.850	04	D	R1	RSA	0.98	2502	120	1991	9	187,400	32,800	8,300	228,500
000006	000045	000000	01	OLD	PERKINS, JEAN C.	6.100	04	D	R1	RSA	0.99	970	100	1940	36	47,300	39,800	9,300	96,400
000006	000046	000000	01	RICHMOND RD.	PASTIER, JOSEPH T.	25.500	04	E	R1	MHS	1.00	276	90	1990	44	8,600	50,100	10,000	68,700
000006	000046	000001	01	PUDDING HILL	LANCEY, MICHAEL W.	2.250	04	E	R1								30,300	1,200	31,500
000006	000046	000002	01	PUDDING HILL	LEE JR., RICHARD E.	5.600	04	D	R1	RSA	1.00	1323	100	1995	10	90,000	38,200	800	129,000
000006	000046	000003	01	PUDDING HILL	HUMES, ALLEN M.	5.200	04	D	R1	RSA	0.99	2025	120	1987	10	152,800	26,599 cu	1,200	180,599
000006	000046	000004	01	PUDDING HILL	HUMES, ALLEN M.	35.500	04	D	R1								883 cu		883
000006	000046	00001A	01	PUDDING HILL	LANCEY, MICHAEL W.	1.300	04	E	R2	RSA	1.00	1906	100	1989	9	127,700	38,500	1,400	167,600
000006	000047	000000	01	PUDDING HILL	WOLF CREEK	250.000	04	D	R1								14,331 cu		14,331
000006	000048	000000	01	PUDDING HILL	RYDER, CYNTHIA REV.	21.400	04	D	R1	RSA	0.98	2837	130	1825	27	179,200	36,676 cu	11,800	227,676
000006	000049	000000	01	PINEYWOODS	WINCHESTER, TOWN OF	14.750	04	E	EX-M								8,500		8,500
000006	000050	000000	01	PLUMB PAK	KEENEY	22.800	05	E	CI	CLM	1.00	226151	120	1999	10	8,908,800	94,565 cu	-2,099,200	6,904,165

Map	Lot	Sub	Crd	Location	Owner	Acres	ZN	NC	Use	Base Rate	Stry Fctr	EF Area	QA	AYB	DPR	Bldg Value	Land Value	Other Value	Total Value
000006	000051	000000	01	STONE MT. RD.	STONE MOUNTAIN, LLC	3.900	04	D	CUM								100 cu		100
000006	000052	000000	01	STONE MT. RD.	STONE MOUNTAIN, LLC	576.400	04	D	CUFL								19,768 cu		19,768
000007	000001	000000	01	RILEY RD.	DAYTON, JACQUELIN	0.750	04	D	R1								4,600		4,600
000007	000003	000000	01	RILEY RD.	BEST, NORMAN B.	6.000	04	D	R1								28,000	8,600	36,600
000007	000004	000000	01	RILEY RD.	BEST, NORMAN B.	3.750	04	D	R2	MHD	1.00	1449	110	2000	24	68,900	23,700	700	93,300
000007	000004	000000	02	RILEY RD.	BEST, NORMAN B.			E	R2	RCP	1.00	460	110	1940	17	32,200	0		32,200
000007	000005	000000	01	OLD HINSDALE	HILL, TIMOTHY B.	62.600	01	D	CI								100,459 cu	97,200	197,659
000007	000005	000001	01	RILEY RD.	MATUSZEWSKI, JAY	27.900	04	D	R1								5,244 cu	8,900	14,144
000007	000006	000000	01	WINCH/HINS	DUGGAN, MARTHA	28.000	04	E	R1								23,700		23,700
000007	000007	000000	01	RILEY RD.	PETERS, BONNY J.	59.000	04	D	R1	RSA	1.00	1145	100	1962	17	73,300	30,251 cu	1,700	105,251
000007	000008	000000	01	OLD HINSDALE	HILL, TIMOTHY B.	3.600	04	C	CI								150 cu		150
000007	000009	000000	01	OLD HINSDALE	KNOX, TIMOTHY	68.900	04	C	R1								2,142 cu		2,142
000007	000009	000001	01	OLD HINSDALE	BAKER, HILLARY J.	12.970	04	E	R1	RSA	0.99	1874	100	1727	34	86,900	41,057 cu	1,500	129,457
000007	000009	000001	02	OLD HINSDALE	BAKER, HILLARY J.			E	R1	RSA	1.00	575	90	1984	13	45,200	0	1,500	46,700
000007	000010	000000	01	OLD HINSDALE	HILL, DAVID, TIMOTHY,	13.000	04	E	R1								2,543 cu		2,543
000007	000011	000000	01	OLD HINSDALE	HILL, TIMOTHY A.	1.100	01	E	R1	RSA	0.99	1340	100	1947	16	82,200	34,300	200	116,700
000007	000012	000000	01	OLD HINSDALE	WELLS FARGO BANK,N.A.	10.370	01	E	R1	RSA	0.97	2391	110	1985	15	145,400	44,900	17,600	207,900
000007	000013	000000	01	OLD HINSDALE	HILL, DAVID, TIMOTHY,	88.000	01	E	R1	RSA	0.98	2203	110	1880	46	86,300	46,637 cu	14,000	146,937
000007	000013	000001	01	OLD HINSDALE	FREITAG, ANN L.	13.570	01	E	R1	RSA	0.99	986	100	1981	11	71,800	37,836 cu	34,900	144,536
000007	000014	000000	01	SCOFIELD MT.	HILL, TIMOTHY B.	5.620	01	D	R1	RSA	0.99	2380	100	1974	12	144,900	40,200	4,400	189,500
000007	000014	000001	01	SCOFIELD MT.	PELKEY, JUSTIN J.	2.480	01	D	R1	RSA	0.99	2041	110	2008	9	135,200	31,000		166,200
000007	000015	000000	01	OLD HINSDALE	JANE SHEERAN	5.180	01	E	R1	RSA	0.98	2089	120	1990	10	147,200	39,100	15,700	202,000
000007	000015	000001	01	OLD HINSDALE	O'CONNOR, MICHAEL	8.360	01	E	R1	RSA	0.97	2143	110	1988	14	134,500	42,700	900	178,100
000007	000015	000002	01	OLD HINSDALE	SCHULTZ, GARY W.	18.380	01	E	R1	RSA	0.98	2254	110	1985	10	146,600	32,003 cu	2,500	181,103
000007	000015	000003	01	OLD HINSDALE	MINER, MICHAEL W.	8.250	01	E	R1	RSA	0.99	2006	110	1997	9	140,500	47,300	13,000	200,800
000007	000015	000004	01	OLD HINSDALE	RYLL, THURLEY J., LIVING	9.630	01	E	R1								37,200		37,200
000007	000015	000005	01	OLD HINSDALE	BEAMAN, REBECCA J.	15.720	04	E	R1	RCP	1.00	232	120	1990	11	27,100	31,599 cu	6,400	65,099
000007	000015	000006	01	OLD HINSDALE	RYLL, THURLEY J., LIVING	9.350	01	E	R1	RCP	1.00	505	120	1987	26	32,400	40,400	3,300	76,100
000007	000016	000000	01	OLD HINSDALE	SMITH, THOMAS M.	21.140	01	E	R1	RSA	0.98	2881	110	1979	11	183,600	36,545 cu	5,300	225,445
000007	000017	000000	01	OLD HINSDALE	RAMSEY, JAMES	78.900	01	E	R1								5,273 cu		5,273
000007	000018	000000	01	OLD HINSDALE	RAMSEY, JAMES	23.800	01	E	R1	RSA	1.00	1926	100	1796	29	99,500	39,808 cu	17,700	157,008
000007	000019	000000	01	OLD HINSDALE	CORBETT, GLENN A.	17.250	01	E	R1	RSA	1.00	1613	110	1979	17	103,600	36,059 cu	4,600	144,259
000007	000020	000000	01	OLD HINSDALE	RUSKOWSKI,RAYMOND,	140.000	01	E	R1	RSA	0.97	3871	120	1840	26	213,100	41,265 cu	12,100	266,465
000007	000021	000000	01	OLD HINSDALE	BENEDICT, GEORGE G.	24.700	01	E	R1	RCP	1.00	1105	100	1970	30	38,000	55,700		93,700
000007	000021	000001	01	OLD HINSDALE	KEVIN GOYGON-O'BRIEN	2.000	01	E	CI	CAP	0.96	5259	130	1860	39	235,800	33,900	1,200	270,900
000007	000021	000002	01	OFF OLD	BENEDICT, GEORGE G.	3.500	01	E	R1								5,300		5,300
000007	000022	000000	01	GUNN MT. RD.	BENEDICT, GEORGE G.	34.000	01	E	R2	RSA	0.99	1903	100	1890	34	89,800	39,329 cu	9,000	138,129
000007	000023	000000	01	GUNN MT. RD.	ROCHE, WILLIAM M.	0.720	01	E	R1	RSA	0.99	2198	120	1850	27	128,400	33,700	24,800	186,900
000007	000024	000000	01	GUNN MT. RD.	ETHRIDGE, JANET M.	1.500	01	E	R1	MHS	1.00	1052	80	1972	72	9,000	36,800	6,600	52,400
000007	000025	000000	01	GUNN MT. RD.	PASQUARELLI, ANTHONY	2.000	01	E	R1	MHS	1.00	883	90	1975	60	12,900	34,900	1,000	48,800
000007	000026	000000	01	GUNN MT. RD.	PASQUARELLI, JAMES E.	0.500	02	E	R1	RSA	0.98	2018	100	1890	38	87,500	32,000	19,100	138,600
000007	000026	000001	01	GUNN MT. RD.	GIRARDIN, JOSETTE A.	1.000	02	E	R1	MHS	1.00	872	80	1962	83	5,500	34,200	6,100	45,800
000007	000026	000002	01	GUNN MT. RD.	GANDY, RONALD	3.000	02	E	R1	RSA	1.00	1378	100	1987	12	86,800	36,600	4,300	127,700
000007	000027	000001	01	BACK	BRAY, DONALD R EST OF	1.407	02	F	R1								32,400		32,400
000007	000027	000002	01	BACK	GENEREUX, KYLE M.	2.652	02	E	R1	RSA	0.97	1955	120	2007	3	156,900	38,300	1,900	197,100
000007	000027	000003	01	BACK	BRAY, DONALD R EST OF	2.027	02	F	R1								28,000		28,000
000007	000027	000004	01	BACK	BRAY, DONALD R EST OF	1.759	02	F	R1								27,700		27,700
000007	000028	000000	01	BACK	BUCKLEY, TODD S.	47.000	02	F	R1	MHD	1.00	1053	100	1988	42	38,500	33,230 cu	1,200	72,930

Map	Lot	Sub	Crd	Location	Owner	Acres	ZN	NC	Use	Base Rate	Stry Fctr	EF Area	QA	AYB	DPR	Bldg Value	Land Value	Other Value	Total Value
000007	000028	000001	01	BACK	SILLMAN, ROBERT J	47.000	02	E	R1								45,300		45,300
000007	000029	000000	01	BACK	SILLMAN, ROBERT J.	2.000	02	F	R1								2,200		2,200
000007	000030	000000	01	HINSDALE RD.	N&M WINCHESTER	3.300	04	E	R1	RSA	0.97	1989	110	2012		151,800	32,000		183,800
000007	000031	000000	01	HINSDALE RD.	WALKER, JOSHUA D.	0.750	04	E	R1	RSA	1.00	1722	100	1986	12	111,800	34,200		146,000
000007	000032	000000	01	HINSDALE RD.	N&M WINCHESTER	23.200	04	E	R1								4,041 cu		4,041
000007	000033	000000	01	FENTON HILL	MARTINELLI, JAKE	8.900	02	D	R1								49,400		49,400
000007	000033	000001	01	FENTON HILL	BASHAW, TOSHIKO	1.040	02	D	R1								32,600		32,600
000007	000033	000002	01	FENTON HILL	BASHAW, TOSHIKO	1.950	01	D	R1	MHS	1.00	982	100	1985	40	24,400	32,300	2,500	59,200
000007	000033	00001A	01	FENTON HILL	BASHAW, BARBARA A.	0.000	02	D	R1	MHS	1.00	1137	100	1985	52	24,800	0	200	25,000
000007	000034	000000	01	FENTON HILL	GORDON, KIM N.	75.000	02	D	R1	RSA	0.99	1463	120	1850	25	97,000	36,120 cu	14,100	147,220
000007	000035	000000	01	PURCELL RD.	MULLIN, VIRGINIA	6.250	02	E	R1	RSA	0.98	1629	100	1850	13	104,800	82,900	14,200	201,900
000007	000036	000000	01	ALLEN HILL	CROWELL, LINDA E.	18.200	03	D	R2	RSA	0.97	4074	100	1710	84	41,000	37,066 cu	2,700	80,766
000007	000036	000001	01	PURCELL RD.	TACY, KAREN I.	142.700	04	D	R1	RSA	1.00	1864	90	2009	1	107,000	34,865 cu	9,700	151,565
000007	000037	000000	01	ASHUELOT	VINCENT, SUSAN	50.000	06	E	R3	RSA	0.97	4068	140	1840	26	233,300	41,517 cu	41,600	316,417
000007	000038	000000	01	BROAD BROOK	BRUCH, JEFFREY A.	14.000	11	E	R2	RSA	0.99	2335	100	1979	11	137,000	59,600	1,100	197,700
000007	000039	000000	01	BROAD BROOK	HAYS, D. WEBB	16.300	02	E	R1								43,100	6,300	49,400
000007	000040	000000	01	BROAD BROOK	BARTHOLOMEW,	11.500	02	E	R1W	RSA	0.99	1400	100	1991	11	96,700	52,100	500	149,300
000007	000041	000000	01	BROAD BROOK	CLARK, DOROTHY M.	0.500	02	E	R1	RSA	1.00	2174	100	1960	14	132,800	32,000	6,900	171,700
000007	000042	000000	01	BROAD BROOK	VERILE,JR., RICHARD	3.700	02	E	R1	RSA	0.99	2004	100	1955	22	103,800	33,600	7,500	144,900
000007	000043	000000	01	BROAD BROOK	VERILE,JR., RICHARD	7.500	04	E	R1								7,000		7,000
000007	000044	000000	01	POWERLINES	PUBLIC SERVICE CO. OF	567.600	01	E	UTLE								50,400	10,035,400	10,085,800
000007	000045	000000	01	BROAD BROOK	PAVESE, WILLIAM	2.400	04	E	R1								2,000		2,000
000007	000046	000000	01	BROAD BROOK	NEW HAMPSHIRE, STATE	35.700	04	B	EX-S								17,600		17,600
000007	000047	000000	01	PISGAH STATE	NEW HAMPSHIRE, STATE	7,403.300	04	E	EX-S								2,395,700		2,395,700
000007	000047	00000A	01	ASHUELOT	WINCHESTER, TOWN OF	0.000	01	E	EX-M								0	9,600	9,600
000007	000049	000000	01	ASHUELOT	PAPER SERVICE LTD.	6.550	04	E	R1								30,600		30,600
000007	000049	000001	01	ASHUELOT	ASHUELOT RIVER HYDRO,	0.950	04	E	EX-P								56,400	3,704,200	3,760,600
000007	000050	000000	01	OFF ASHUELOT	DUMOINE FARMS	292.000	04	X	R1								6,632 cu		6,632
000007	000050	000001	01	OFF ASHUELOT	PAPER SERVICE LTD.	24.000	05	E	CI								54,500	2,200	56,700
000007	000051	000000	01	OFF LOST RD.	MATUSZEWSKI, JAY	96.000	04	E	R1	RCP	0.99	384	100	1989	36	18,300	14,806 cu	700	33,806
000007	000052	000000	01	LOST RD.	ASHUELOT RIVER HYDRO,	12.000	04	C	R1								45,700		45,700
000007	000052	000001	01	LOST RD.	M&M CONSULTING &	19.000	04	C	CI	COF	0.95	2000	110	1941	61	68,200	39,700		107,900
000007	000053	000000	01	ASHUELOT	SMART, LAWRENCE	8.400	04	E	R1	MHD	1.00	1395	70	1970	75	13,700	42,100	700	56,500
000007	000054	000000	01	ASHUELOT	ASHUELOT RIVER HYDRO,	1.500	04	E	R1								3,400		3,400
000007	000055	000000	01	LOST RD.	ASHUELOT RIVER HYDRO,	1.200	04	C	R1								1,100		1,100
000007	000056	000000	01	ASHUELOT	ASHUELOT RIVER HYDRO,	2.000	04	E	R1								3,500		3,500
000007	000057	000000	01	ASHUELOT	BECHARD, DANIEL L.	1.000	04	E	R1								22,700	11,100	33,800
000007	000058	000000	01	ASHUELOT	COUTURE, GARY M.	0.300	04	E	R1	MHD	1.00	1377	100	1990	39	49,500	26,000	1,500	77,000
000007	000059	000000	01	ASHUELOT	BECHARD, STEVEN	1.720	04	E	R1	RSA	0.98	1380	100	1968	31	70,500	33,400		103,900
000007	000061	000000	01	ASHUELOT	MCGLOIN, MARK D.	1.900	04	E	R1	RSA	1.00	1800	110	2005	5	136,000	29,900		165,900
000007	000062	000000	01	OFF ASHUELOT	SMART, ALBERT R.	28.000	04	X	R1								981 cu		981
000007	000063	000000	01	ASHUELOT	SMART, ALBERT R.	8.000	04	E	R1								311 cu		311
000007	000064	000000	01	ASHUELOT	WHEELER JR., CHARLES E.	1.440	04	E	R1	RSA	0.99	1424	100	1961	28	72,100	30,900		103,000
000007	000064	000001	01	LOST RD.	ASHUELOT RIVER HYDRO,	5.900	04	C	R1								10,600		10,600
000007	000064	000005	01	ASHUELOT	BECHARD, RICHARD	0.680	04	E	R1								14,000		14,000
000007	000066	000000	01	ASHUELOT	AMERICAN TISSUE MILLS	5.700	04	E	R1								32,200		32,200
000007	000067	000000	01	ASHUELOT	M&M CONSULTING &	20.000	04	E	CI								78,000		78,000
000007	000068	000000	01	OFF ASHUELOT	ZAVOROTNY, ALAN D. &	1.750	04	X	R1								1,300		1,300

Map	Lot	Sub	Crd	Location	Owner	Acres	ZN	NC	Use	Base Rate	Stry Fctr	EF Area	QA	AYB	DPR	Bldg Value	Land Value	Other Value	Total Value
000007	000069	000000	01	ASHUELOT	NEW HAMPSHIRE, STATE	10.500	04	E	EX-S	EXA	1.00	3008	100	1987	12	157,400	68,400	128,600	354,400
000007	000069	000000	02	ASHUELOT	NEW HAMPSHIRE, STATE				EX-S								0	5,700	5,700
000007	000071	000000	01	ASHUELOT	ZAVOROTNY, ALAN D. &	19.000	04	E	R1								599 cu		599
000007	000072	000000	01	OFF ASHUELOT	ZAVOROTNY, ALAN D. &	78.000	04	X	R1								2,259 cu		2,259
000007	000074	000000	01	FULLAM POND	DYG RESOURCES	40.000	04	X	CUM								1,621 cu		1,621
000007	000075	000000	01	FULLAM POND	DYG RESOURCES	74.000	04	X	CUM								1,689 cu		1,689
000007	000076	000000	01	FULLAM POND	DYG RESOURCES	26.000	04	X	CUM								991 cu		991
000008	000001	000000	01	HINSDALE RD.	N&M WINCHESTER	0.300	05	E	R1								3,400		3,400
000008	000002	000000	01	HINSDALE RD.	N&M WINCHESTER	101.000	05	E	R1								152,200		152,200
000008	000002	000001	01	HINSDALE RD.	GRAY, DAN A., CLARENCE	4.440	05	E	R1								56,500		56,500
000008	000003	000000	01	OFF HINSDALE	CLASSIC CAR VILLAGE OF	5.000	05	E	R1								703 cu		703
000008	000004	000000	01	WOODARD	HUBBARD, BRENDAN B.	0.220	04	E	R1	RSA	1.00	1210	100	1947	30	64,300	23,000		87,300
000008	000005	000000	01	WOODARD	HUBBARD, DONALD E.	2.100	01	E	R1	RSA	0.99	786	90	1935	22	47,500	39,600	1,700	88,800
000008	000006	000000	01	WOODARD	SOSNOSKI, FRANCES A.	0.800	01	E	R1	MHS	1.00	1085	120	1980	44	32,400	34,600	2,500	69,500
000008	000007	000000	01	WOODARD	DINGMAN SR., EDMUND A.	0.770	02	E	R1	RSA	0.99	1372	90	1940	21	68,500	34,400	4,100	107,000
000008	000008	000000	01	WOODARD	TACY, RONALD E.	0.870	02	E	R1	MHS	1.00	1008	120	1983	40	33,000	35,100	9,600	77,700
000008	000009	000000	01	ELM ST.	PRATT JR., RICHARD C.	1.860	02	E	R4	RSA	0.96	4403	120	1782	38	204,300	46,300	6,100	256,700
000008	000009	000001	01	ELM ST.	PRATT JR., RICHARD C.	1.030	01	E	R2	RSA	1.00	1625	100	2003	8	114,000	32,500		146,500
000008	000009	000002	01	ELM ST.	PRATT JR., RICHARD C.	1.080	02	E	R1								34,300		34,300
000008	000010	000001	01	ELM ST.	HUBBARD, DONALD E.	19.270	02	E	R1								647 cu		647
000008	000010	000002	01	ELM ST.	TAYLOR, JUNE	1.590	02	E	R1	RSA	1.00	1378	100	2000	12	90,700	36,900	9,600	137,200
000008	000010	000003	01	ELM ST.	BARSTOW, TERENCE J.	2.280	02	E	R1	MHD	1.00	1903	120	1996	21	94,300	37,800	3,600	135,700
000008	000010	000004	01	ELM ST.	HUGHES, WILLIAM J.	2.340	02	E	R1	RSA	0.99	1390	100	2000	6	99,500	40,000		139,500
000008	000010	000005	01	ELM ST.	SEYMOUR, KEVIN M.	2.120	02	E	R1	RSA	0.99	1952	110	2001	8	143,300	33,800	13,400	190,500
000008	000010	000006	01	WOODARD	SEVENE, CARRIE M.	1.140	02	E	R1	RSA	0.99	1612	110	1998	7	122,300	34,400	2,800	159,500
000008	000010	000007	01	WOODARD	ROUSE, SHARON	1.640	02	E	R1	RSA	1.00	1136	100	1997	9	81,700	35,100	10,800	127,600
000008	000010	000008	01	WOODARD	BLAKE, MICHAEL A.	2.980	02	E	R1	MHD	1.00	1320	120	1996	21	74,500	38,800	2,500	115,800
000008	000011	000000	01	WOODARD	LANCEY, MICHAEL W.	0.450	01	E	R1	RSA	0.99	1684	100	1890	29	86,000	31,200		117,200
000008	000012	000000	01	CLARK RD.	MEYER, MARY K.	18.700	01	E	R1								1,006 cu		1,006
000008	000013	000000	01	CLARK RD.	DeRAPS, SHAWN J.	0.600	01	E	R1	RSA	0.99	1994	100	1946	16	113,800	28,200	6,300	148,300
000008	000014	000000	01	CLARK RD.	HILDRETH, LINDSEY	0.560	01	E	R1	RSA	1.00	882	90	1940	21	49,900	29,700	200	79,800
000008	000015	000000	01	CLARK RD.	CAREY, EDWARD D.	0.360	01	E	R1	MHS	1.00	866	90	1972	60	14,700	31,200		45,900
000008	000016	000000	01	CLARK RD.	PITMAN, DAVID W.	0.260	01	E	R1	MHS	1.00	652	80	1965	80	5,300	26,800	100	32,200
000008	000017	000000	01	CLARK RD.	LEAVITT, STEPHEN R.	0.500	01	E	R1	RSA	0.98	1076	100	1970	16	70,400	25,600		96,000
000008	000018	000000	01	CLARK RD.	PRATT FAMILY	5.100	04	E	R1								395 cu		395
000008	000019	000000	01	CLARK RD.	PRATT FAMILY	65.200	04	E	R1	RSA	0.99	3331	120	1810	32	175,200	38,136 cu	15,200	228,536
000008	000020	000001	01	CLARK RD.	ROY, NANCY J.	3.100	04	E	R1	RSA	1.00	1699	100	1946	22	93,100	40,600	13,700	147,400
000008	000020	000001	02	CLARK RD.	ROY, NANCY J.			E	R1								0	62,900	62,900
000008	000020	000002	01	CLARK RD.	ROY, NANCY J.	10.390	04	E	R1	RSA	1.00	1455	100	1988	12	90,400	62,800	600	153,800
000008	000020	00001A	01	CLARK RD.	DAVIS, ANN M.	0.000	04	E	R1	MHS	1.00	783	80	1967	64	9,900	0	1,200	11,100
000008	000020	00001B	01	CLARK RD.	ROY, JAY DAVID	0.000	04	E	R1	MHS	1.00	556	80	1969	52	11,400	0		11,400
000008	000020	00001C	01	CLARK RD.	ROY, JAY D.	0.000	01	E	R1	MHS	1.00	648	80	1969	64	9,500	0		9,500
000008	000020	00001D	01	CLARK RD.	ROY, NANCY J.	0.000	01	E	R1	MHS	1.00	798	90	1967	64	11,600	0	1,400	13,000
000008	000021	000000	01	CLARK RD.	HILDRETH, CLYDE F.	27.000	04	E	R1	RSA	0.99	1712	110	1842	32	96,500	49,502 cu	18,300	164,302
000008	000021	000001	01	CLARK RD.	HILDRETH, THOMAS F.	2.300	04	E	R1	RSA	1.00	1581	100	1987	12	104,700	37,900	100	142,700
000008	000021	000002	01	CLARK RD.	WARREN, CAROLYN	5.042	04	E	R1	MHD	1.00	1856	120	2006	14	110,500	42,500	2,500	155,500
000008	000022	000000	01	CLARK RD.	MUNROE, CHRISTOPHER S.	0.970	04	E	R1	RSA	1.00	1294	100	1950	12	86,600	37,800	9,800	134,200
000008	000022	000001	01	OLD	SONDEREGGER, ARTHUR	1.000	04	F	R1	RSA	1.00	1500	100	1990	9	102,000	41,800	3,700	147,500

Map	Lot	Sub	Crd	Location	Owner	Acres	ZN	NC	Use	Base Rate	Stry Fctr	EF Area	QA	AYB	DPR	Bldg Value	Land Value	Other Value	Total Value
000008	000022	000002	01	OLD	BLODGETT, PRINCESS M.	1.000	01	F	R1	RSA	1.00	1336	100	1990	9	93,600	41,800	1,300	136,700
000008	000022	000003	01	OLD	KELLY SCOVILLE FARM,	16.830	04	F	R1								5,314 cu		5,314
000008	000023	000000	01	CLARK RD.	MOSER, BRIAN D.	4.530	04	E	R1								41,300		41,300
000008	000023	000001	01	CLARK RD.	RUSKOWSKI, SU-AN S.	2.900	01	E	R1	MHS	1.00	1387	120	1979	56	29,500	38,800	16,600	84,900
000008	000023	000002	01	CLARK RD.	MOSER, BRIAN D.	3.610	04	E	R1								31,600		31,600
000008	000023	000003	01	CLARK RD.	MOSER, BRIAN D.	2.770	04	E	R1								26,200		26,200
000008	000024	000000	01	CLARK RD.	HILL, GARY W.	70.000	04	E	R1	RSA	0.99	2500	110	1892	23	143,800	47,397 cu	21,500	212,697
000008	000025	000000	01	FENTON HILL	N&M WINCHESTER	115.000	04	B	R1								97,800		97,800
000008	000026	000000	01	FENTON HILL	GETTINGS, BRIAN L.	38.000	04	E	R1								2,944 cu		2,944
000008	000027	000000	01	CLARK RD.	GETTINGS, BRIAN L.	53.000	04	E	R1	RSA	0.97	3898	130	1890	56	136,700	43,252 cu		179,952
000008	000027	000001	01	CLARK RD.	LINNENBRINGER, FRANK	16.400	01	E	R1	RSA	0.97	2993	110	1984	11	199,200	62,097 cu	35,500	296,797
000008	000027	000002	01	CLARK RD.	BOUDREAU, MICHAEL	2.060	01	E	R1	RSA	0.98	2958	100	2002	7	178,400	35,600	1,100	215,100
000008	000027	000003	01	CLARK RD.	MOSER, BRIAN D.	1.510	01	E	R1	RSA	1.00	2536	100	2006	4	165,000	34,900	1,500	201,400
000008	000027	000004	01	CLARK RD.	MOSER, BRIAN D.	7.470	01	E	R1								38,800		38,800
000008	000028	000000	01	FULLAM POND	DYG RESOURCES	28.000	04	C	R1								1,237 cu		1,237
000008	000029	000000	01	FULLAM POND	DYG RESOURCES	64.000	04	C	R1								2,523 cu		2,523
000008	000030	000000	01	FULLAM POND	DYG RESOURCES	75.000	04	C	R1								3,080 cu		3,080
000008	000031	000000	01	FULLAM POND	FELTUS, BRUCE D.	0.200	04	C	R1								9,300	14,100	23,400
000008	000032	000000	01	FULLAM POND	HESCOCK JR., GORDON W.	1.800	04	D	R1	RSA	0.99	1109	90	1980	14	68,400	30,200	21,000	119,600
000008	000033	000000	01	FULLAM POND	GULOW, TIMOTHY J.	1.220	04	D	R1								29,500	4,900	34,400
000008	000034	000000	01	FULLAM POND	STEVENSON, ROBERT E.	20.000	04	D	R1	RCP	1.00	831	100	1998	42	28,300	32,838 cu	2,300	63,438
000008	000035	000000	01	FULLAM POND	BURNHAM, DIANE C.	23.600	04	C	R1								3,510 cu		3,510
000008	000035	000001	01	OLD	DWIGHT, BEVERLY A.	3.500	01	E	R1	RSA	1.00	1423	100	2001	8	97,100	38,900	5,200	141,200
000008	000035	000002	01	OLD	SEDERSTROM, PATRICIA A.	3.100	01	E	R1	RSA	1.00	1136	90	1910	25	57,400	35,500	600	93,500
000008	000035	000003	01	OLD	DONACHIE JR., MATHEW J.	20.200	01	E	R1	RSA	0.99	3304	110	1780	47	125,500	35,476 cu	8,700	169,676
000008	000035	000005	01	OLD	STEINBOCK, JOHANNA	20.700	01	E	R1	RSA	0.99	2047	110	1982	11	134,000	34,863 cu	3,700	172,563
000008	000035	000006	01	FULLAM POND	PICKARD, TERRY L.	22.900	01	C	R1								2,253 cu		2,253
000008	000035	000007	01	OLD	PICKARD, TERRY	8.500	01	E	R1								37,100		37,100
000008	000035	000008	01	OLD	HOULE, KATIE L.	7.100	01	E	R1	RSA	0.99	1706	110	2007	3	126,500	37,500		164,000
000008	000035	000009	01	OLD	PICKARD, TERRY L.	7.000	01	E	R1								32,600		32,600
000008	000035	000010	01	OLD	ATAMANIUK, CHERYL M.	8.100	01	E	R1								34,500		34,500
000008	000036	000000	01	OLD	SNOW, EUGENE S.	27.100	01	E	R1	RSA	0.98	1954	100	1890	44	62,200	36,453 cu	1,000	99,653
000008	000037	000000	01	OLD	D'ALEO (NANCY) LIVING	32.100	01	E	R1	RSA	1.00	1865	110	1950	15	123,900	49,761 cu	31,500	205,161
000008	000037	000001	01	OLD	MYERS, ADAM J.	0.630	01	E	R1	RSA	1.00	1220	100	1977	11	83,100	30,800		113,900
000008	000037	000002	01	OLD	D'ALEO (NANCY) LIVING	38.500	01	E	R1								2,089 cu		2,089
000008	000038	000000	01	OLD	PICKARD, TERRY &	9.200	01	E	R1	RSA	0.99	1482	100	1800	50	49,300	41,900	17,300	108,500
000008	000039	000000	01	OLD	PARRISH, JAMES D.	0.590	01	E	R1	RSA	0.98	1462	100	1977	11	95,900	31,800	8,900	136,600
000008	000040	000000	01	OLD	EBBIGHAUSEN, RYAN	0.780	01	E	R1	RSA	0.99	1310	100	2005	5	96,300	31,000	200	127,500
000008	000041	000000	01	OLD	HEIDEN, ELENA M.	1.600	01	E	R1								26,700	400	27,100
000008	000042	000000	01	OLD	DINGMAN JR., EDMUND A.	1.310	01	E	R1	MHD	1.00	1039	100	1975	42	39,000	38,400	11,600	89,000
000008	000043	000000	01	OLD	SCHULTZ, WILLIAM P.	30.000	01	E	R1	RSA	0.97	1992	110	2005	7	141,400	35,429 cu	15,600	192,429
000008	000044	000000	01	OLD	BECKER, DON R. &	1.190	01	E	R1	RSA	1.00	1175	100	1951	30	63,000	30,600	4,200	97,800
000008	000045	000000	01	OLD	HEIDEN, ELENA M.	0.680	01	E	R1								34 cu		34
000008	000046	000000	01	OLD	HEIDEN, ELENA M.	20.000	01	E	R1	RSA	0.97	2932	110	1970	18	149,100	36,047 cu	20,100	205,247
000008	000048	000000	01	OLD	HEIDEN, ELENA M.	15.300	01	E	R1								722 cu		722
000008	000049	000000	01	OLD	SPRUILL, JAMES	13.400	01	E	R1								671 cu		671
000008	000050	000000	01	OLD	TALBOT, RAYMOND J.	3.500	04	E	R1								112 cu		112
000008	000052	000000	01	OLD	PATTON-SPRUILL, ROBERT	3.500	01	E	R1	MHS	1.00	1664	110	1962	68	23,200	113,800	5,400	142,400

Map	Lot	Sub	Crd	Location	Owner	Acres	ZN	NC	Use	Base Rate	Stry Fctr	EF Area	QA	AYB	DPR	Bldg Value	Land Value	Other Value	Total Value
000008	000053	000000	01	OLD	FORD, GAIL S.	0.840	01	E	R1	RSA	0.98	2520	140	1800	72	66,300	29,061 cu	1,900	97,261
000008	000053	0001-1	01	CLARK RD.	WOLKOVICH, DANIEL	3.330	01	E	R1	RSA	1.00	1955	120	2011		168,400	40,300	3,000	211,700
000008	000053	0001-2	01	OLD	COTE, DENISE SUZANNE	4.250	01	E	R1	RSA	0.98	2264	110	2007	3	165,200	39,900		205,100
000008	000053	0001-3	01	OLD	GURNEY, BRUCE D.	7.530	01	E	R1	RSA	0.99	1711	110	2007	3	126,800	62,400		189,200
000008	000053	0001-4	01	OLD	BUSHEE, ROBERT A.	1.520	01	E	R1	RSA	1.00	1685	110	2006	4	133,300	38,500		171,800
000008	000053	0001-5	01	OLD	BOYLE, DAVID B.	2.650	01	E	R1								26,600		26,600
000008	000053	0001-6	01	OLD	LACROIX, MARK E.	2.060	01	E	R1	RSA	0.97	2746	120	2007	3	207,400	35,600	1,600	244,600
000008	000053	0001-7	01	OLD	BUSKEY, ROBERT R.	12.130	01	E	R1	RSA	0.97	3732	120	2009	1	273,200	35,134 cu		308,334
000008	000053	0001-8	01	OLD	MILLER, JOTHAM M.	1.350	01	E	R1								29,300		29,300
000008	000053	0001-9	01	OLD	MILLER, JOTHAM M.	1.470	01	E	R1	RSA	0.98	1994	120	2005	5	159,300	38,700	12,000	210,000
000008	000054	000000	01	OLD	PATTON-SPRUILL, ROBERT	33.500	01	E	R1	RSA	0.98	1744	110	1978	11	128,100	43,412 cu	21,700	193,212
000008	000055	000000	01	CLARK RD.	HOOPER, DERRELL K.	1.440	01	E	R1	RSA	1.00	1333	100	1978	11	83,800	36,700	8,500	129,000
000008	000056	000000	01	CLARK RD.	PAINE, MALORIE	3.200	01	E	R2	RSA	1.00	1372	100	1972	15	87,300	45,400	10,600	143,300
000008	000056	000000	02	CLARK RD.	PAINE, MALORIE			E	R2	MHD	1.00	1035	100	1973	45	33,800	0	700	34,500
000008	000057	000000	01	OLD	FORD, GAIL S.	11.400	01	E	R1								31,151 cu	13,500	44,651
000008	000058	000000	01	OLD	JACKSON, PAUL J.	0.980	01	E	R1	RSA	1.00	2761	100	1960	18	151,300	37,800	3,700	192,800
000008	000059	000000	01	OLD	MOREAU, RICHARD	1.600	01	E	R1								28,200		28,200
000008	000060	000000	01	OLD	TALBOT, RAYMOND J.	21.040	01	E	R1								32,956 cu	28,500	61,456
000008	000060	000001	01	OLD	HILDRETH, BRIAN	1.260	01	E	R1	RSA	1.00	1663	100	1975	12	104,400	36,400	5,200	146,000
000008	000061	000000	01	OLD	TALBOT, RAYMOND J.	64.700	01	E	R1	RSA	0.97	2915	120	1795	67	72,700	49,662 cu	5,700	128,062
000008	000061	000001	01	OLD	TALBOT, THOMAS	2.870	01	E	R1	RSA	1.00	1912	100	2006	4	137,700	41,100	2,600	181,400
000008	000061	000002	01	OLD	SAUNDERS, LAURENCE R.	1.200	01	E	R1								24,500		24,500
000008	000061	000003	01	OLD	SAUNDERS, LAURENCE R.	1.360	01	E	R1								24,700		24,700
000008	000062	000000	01	OLD	DOMINICK JR., FRANCIS S.	2.670	01	E	R1	MHS	1.00	926	110	2008	8	41,600	36,700	1,600	79,900
000008	000063	000000	01	OLD	HILDRETH, WALTER J.	1.790	01	E	R1	RSA	1.00	1295	100	1978	11	88,600	35,500	11,300	135,400
000008	000064	000000	01	OLD	HILDRETH, BARBARA A.	2.680	01	E	R1	RSA	0.99	1782	110	1800	29	97,800	30,800	22,100	150,700
000008	000065	000000	01	OLD	HILDRETH, PATRICK J.	2.100	01	E	R1	RSA	1.00	1891	110	1986	10	131,200	34,000	8,900	174,100
000008	000065	000001	01	OLD	TURNER, HELEN J.	1.920	01	E	R1	RSA	0.97	2176	100	1990	9	133,700	33,700	10,300	177,700
000008	000066	000000	01	OLD	EDWARDS, C. DOUGLAS	12.500	01	E	R1	RSA	0.99	1736	110	1900	21	107,800	42,362 cu	14,400	164,562
000008	000067	000000	01	OLD	PALUGHI, JOHN & AL	3.000	01	E	R1	RSA	0.97	3001	110	1800	29	137,900	40,700	1,600	180,200
000008	000068	000000	01	CLARK RD.	MOREHOUSE, PAUL A.	0.940	01	E	R1	RSA	1.00	1374	100	2006	4	100,800	35,600	16,000	152,400
000008	000069	000000	01	OLD	NEWELL JR., RALPH W.	3.700	01	E	R1	RSA	0.96	3105	120	1765	47	125,800	36,600 cu	2,000	164,400
000008	000069	000001	01	OLD	NEWELL JR., RALPH W.	44.110	01	E	R1								2,361 cu		2,361
000008	000069	000002	01	OLD	NEWELL JR., RALPH W.	1.400	01	F	CUM								45 cu		45
000008	000069	0001-1	01	OLD	NEWELL JR., RALPH W.	1.550	01	E	R1								131 cu		131
000008	000069	0001-2	01	OLD	NEWELL JR., RALPH W.	1.640	01	E	R1								139 cu		139
000008	000070	000000	01	OLD	OLD WESTPORT REALTY	29.470	01	F	R4	RSA	0.98	3534	100	1800	43	130,100	62,464 cu	16,900	209,464
000008	000070	000001	01	OLD SPOFFORD	COBURN, LINDA	1.300	01	E	R1	RSA	1.00	1384	100	1974	14	91,700	34,600	6,700	133,000
000008	000070	000002	01	OLD SPOFFORD	DOOLITTLE, PAUL R.	5.350	01	E	R1	RSA	0.97	1562	100	1975	12	98,600	84,200	12,500	195,300
000008	000070	000003	01	OLD SPOFFORD	BICKFORD, KATHLEEN L.	5.090	01	E	R1								39,000	15,800	54,800
000008	000070	000004	01	OLD SPOFFORD	WORCESTER, REX A.	5.200	01	E	R1	RSA	1.00	1795	110	1974	12	110,300	35,300	11,800	157,400
000008	000070	000005	01	OLD SPOFFORD	TOMMILA, CARL	4.760	01	E	R1	RSA	0.98	1928	120	1975	12	143,700	38,700	8,500	190,900
000008	000070	000006	01	OLD	RUSSELL. PEARL E.	3.530	04	F	R1	RSA	1.00	2061	100	2009	1	143,500	39,200	8,100	190,800
000008	000071	000000	01	OLD	OLD WESTPORT REALTY	4.400	04	F	R1								31,807 cu	25,200	57,007
000008	000072	000000	01	OLD	KELLY SCOVILLE FARM,	5.500	04	F	R1								1,336 cu		1,336
000008	000073	000000	01	OLD	KELLY SCOVILLE FARM,	15.000	01	F	R1								4,585 cu		4,585
000008	000073	000001	01	OFF OLD	KELLY SCOVILLE FARM,	6.000	01	E	R1								2,268 cu		2,268
000008	000074	000000	01	OLD SPOFFORD	WILLIAMS, DAVID P.	5.000	01	E	R1								225 cu		225

Map	Lot	Sub	Crd	Location	Owner	Acres	ZN	NC	Use	Base Rate	Stry Fctr	EF Area	QA	AYB	DPR	Bldg Value	Land Value	Other Value	Total Value
000008	000074	000001	01	OLD SPOFFORD	BURT SR., RUSSELL J.	5.000	01	E	R1	MHD	1.00	1116	100	1987	36	45,100	42,800	3,300	91,200
000008	000074	000002	01	OLD SPOFFORD	BASTILLE, DANIEL J.	5.000	01	E	R1	RSA	1.00	1249	100	1989	9	86,400	40,700	9,400	136,500
000008	000075	000000	01	OLD SPOFFORD	WILLIAMS, DAVID P.	5.700	01	E	R1	RCP	1.00	905	130	1970	13	55,100	33,655 cu	2,500	91,255
000008	000076	000000	01	OLD SPOFFORD	REESE, LAUREN S.	2.300	01	E	R1	RSA	1.00	1011	90	1969	26	51,700	62,300	4,300	118,300
000008	000076	000000	02	OLD SPOFFORD	REESE, LAUREN S.			E	R1	RSA	1.00	1224	90	1979	14	70,900	0	4,200	75,100
000008	000077	000000	01	OLD SPOFFORD	LAPOINT, SUSAN G.	1.100	01	E	R1	RSA	0.99	930	100	1970	13	61,900	34,400	6,000	102,300
000008	000078	000001	01	OLD SPOFFORD	REESE, LAUREN S.	10.270	01	E	CUU								1,599 cu		1,599
000008	000079	000000	01	OLD SPOFFORD	WILEY, MARY L.	11.000	01	E	R1	RSA	0.99	1204	100	2000	6	84,200	32,863 cu	2,100	119,163
000008	000081	000001	01	OLD SPOFFORD	JANTTI , ROBERT J.	5.100	01	E	R1	MHD	1.00	1730	100	1980	48	47,500	37,900	200	85,600
000008	000081	000002	01	OLD SPOFFORD	KRISTOLAITIS, JASON A.	6.510	01	E	R1	RSA	1.00	991	100	1960	14	63,700	48,400	16,900	129,000
000008	000082	000000	01	OFF OLD	MACDONALD, EDMUND W.	58.000	04	E	R1								12,240 cu		12,240
000008	000083	000000	01	OLD SPOFFORD	PERLMAN SR., HERBERT A.	14.500	01	E	R1								605 cu		605
000008	000084	000000	01	OLD SPOFFORD	BIERMAN, MITCHELL C.	14.780	01	E	R1								1,087 cu		1,087
000008	000085	000000	01	OLD SPOFFORD	SHERMAN, DANIEL R.	0.380	01	E	R1	RSA	1.00	887	90	1970	13	55,200	28,600	3,500	87,300
000008	000087	000000	01	OLD SPOFFORD	BIERMAN, MITCHELL C.	10.710	01	E	R1								29,186 cu	14,100	43,286
000008	000088	000000	01	OLD SPOFFORD	BIERMAN, MITCHELL C.	33.660	01	E	R1	RSA	0.99	2063	120	1773	31	116,500	56,438 cu	32,300	205,238
000008	000089	000000	01	OLD SPOFFORD	BIERMAN, MITCHELL C.	5.410	01	E	R1								226 cu		226
000008	000089	000001	01	OLD SPOFFORD	BIERMAN, MITCHELL C.	9.840	01	E	CUUO								411 cu		411
000008	000090	000000	01	OLD SPOFFORD	STEINER, RANDY F.	4.000	01	E	R1	RSA	1.00	1765	100	1970	13	100,100	39,700	11,600	151,400
000008	000091	000000	01	OLD SPOFFORD	BISCHOFF, JUDITH E. REV.	6.100	01	E	R1	RSA	1.00	1073	110	1974	12	81,800	40,100	17,200	139,100
000008	000091	000001	01	OLD SPOFFORD	LEE, GARY M.	12.000	01	E	R1	RSA	0.99	1219	120	1980	11	102,900	47,833 cu	4,100	154,833
000008	000092	000000	01	OLD SPOFFORD	KELLY SCOVILLE FARM,	134.940	01	E	R1								10,765 cu		10,765
000008	000093	000000	01	OLD	JACKSON, ELISHA	11.000	04	F	R1								2,600		2,600
000008	000094	000000	01	OLD	BRITTON, JOHN A.	1.200	04	F	R1	RSA	1.00	1842	100	1961	14	95,400	42,100	11,500	149,000
000008	000095	000000	01	OLD	JACKSON, ELISHA	25.000	04	F	CUUO								1,251 cu		1,251
000008	000097	000000	01	OLD	CHASE, GARY L.	1.320	04	F	R1	RSA	0.98	2109	110	1989	13	139,900	40,200	6,400	186,500
000008	000098	000000	01	OLD	KELLY SCOVILLE FARM,	22.920	04	F	R1								3,571 cu		3,571
000008	000099	000000	01	OLD	JACKSON, VIRGINIA	1.100	04	F	R1	RSA	1.00	1108	100	1970	16	72,500	39,900	800	113,200
000008	000100	000001	01	OLD	WARNER, RICHARD I.	1.480	04	F	R1	RSA	1.00	1059	100	1990	13	68,100	38,400	1,200	107,700
000008	000100	000002	01	OLD	PAINE, MALORIE	1.400	04	F	R1	MHD	1.00	1339	120	1990	27	70,300	40,300	500	111,100
000008	000100	000003	01	OLD	LAWRENCE, JAMES A.	2.330	04	F	R1	RSA	0.97	3325	130	1875	35	175,600	44,000	8,500	228,100
000008	000101	000000	01	OLD	WINCHESTER, TOWN OF	0.340	04	F	EX-M								3,100		3,100
000008	000103	000000	01	OLD	KELLY SCOVILLE FARM,	5.900	04	F	R1								1,037 cu		1,037
000008	000104	000000	01	OFF OLD	KELLY SCOVILLE FARM,	7.200	01	E	R1								1,265 cu		1,265
000008	000105	000000	01	OFF OLD	KELLY SCOVILLE FARM,	15.200	01	E	R1								947 cu		947
000008	000106	000000	01	OLD	LEVEILLE, MARK A.	8.400	04	F	R1	RSA	0.97	3313	120	1921	37	158,300	52,400	10,700	221,400
000008	000106	000001	01	OLD	KELLY SCOVILLE FARM,	0.400	04	F	R1								56 cu		56
000008	000107	000000	01	OLD	PELTON JR., MICHAEL A.	1.380	04	F	R1	RSA	0.98	2334	110	1902	26	126,700	42,400	200	169,300
000008	000108	000000	01	MECHANIC ST.	PRATT, MARY M.	26.870	04	D	R1								2,995 cu		2,995
000008	000108	000001	01	OFF MECHANIC	FEDERAL NATIONAL MTG.	2.800	02	E	R1								4,200		4,200
000008	000108	000002	01	OFF MECHANIC	FEDERAL NATIONAL MTG.	1.000	02	E	R1								1,500		1,500
000008	000108	000003	01	MECHANIC ST.	CLASS, BONNY J.	19.930	04	D	R1	RSA	1.00	1191	100	2002	6	86,300	37,500 cu	20,200	144,000
000008	000109	000000	01	MICHIGAN ST.	HODGMAN LIVING TRUST	1.600	02	E	R1	RSA	1.00	1411	100	1977	11	98,200	34,900	3,000	136,100
000008	000110	000000	01	MICHIGAN ST.	BONNEVILLE, THOMAS A.	3.580	02	E	R1	RSA	1.00	1908	110	1972	12	125,200	34,300	1,100	160,600
000008	000111	000000	01	FOREST LAKE	PATZ REAL ESTATE	1.230	04	E	R1	RSA	1.00	1759	90	1955	15	95,800	36,400		132,200
000008	000112	000000	01	FOREST LAKE	GRENDA, CHESTER R.	2.000	01	E	R1	RSA	1.00	1493	110	1979	14	95,800	41,400	16,300	153,500
000008	000113	000000	01	MICHIGAN ST.	BURNS JR., EDWARD J.	56.800	01	E	R1	RSA	0.98	2447	120	1800	29	137,800	41,903 cu	12,800	192,503
000008	000114	000000	01	MICHIGAN ST.	DURGIN, LUTHER	70.000	04	E	R1	RSA	0.99	1890	120	1840	31	112,000	45,383 cu	11,100	168,483

Map	Lot	Sub	Crd	Location	Owner	Acres	ZN	NC	Use	Base Rate	Stry Fctr	EF Area	QA	AYB	DPR	Bldg Value	Land Value	Other Value	Total Value
000008	000115	000000	01	WOODCREST	GREENE, CHARLES H.	44.830	02	E	R1								1,815 cu		1,815
000008	000116	000000	01	KEENE RD.	KELLY SCOVILLE FARM,	70.500	09	E	R1								55,344 cu		55,344
000008	000117	000000	01	KEENE RD.	FOREST LAKE CAMPING	42.000	04	E	R1								5,325 cu		5,325
000008	000119	000000	01	KEENE RD.	FOREST LAKE CAMPING	44.200	07	E	CI	COF	1.00	2452	100	1965	21	130,200	245,700	889,000	1,264,900
000008	000119	000000	02	KEENE RD.	FOREST LAKE CAMPING				CI								0	2,400	2,400
000008	000119	000001	01	FOREST LAKE	GREIBERIS, GUNARS	0.000	07	E	R1	MRV	1.00	473	70	1991	33	6,300	0	900	7,200
000008	000119	000002	01	FOREST LAKE	SHEPHERD, HOWARD	0.000	07	E	R1	MRV	1.00	280	70	1995	30	5,300	0		5,300
000008	000119	000003	01	FOREST LAKE	DORMAN, KEVIN	0.000	07	E	R1	MRV	1.00	421	70	1990	33	6,100	0	100	6,200
000008	000119	000004	01	FOREST LAKE	STEPHENS, WALTER	0.000	07	E	R1	MRV	1.00	404	70	1987	36	5,400	0	300	5,700
000008	000119	000005	01	FLCG	DUQUETTE, RICHARD	0.000	02	E	R1	MRV	1.00	242	70	1994	30	4,800	0		4,800
000008	000119	000006	01	FLCG	PALATINO, MARK	0.000	02	E	R1	MRV	1.00	383	100	1986	36	7,900	0		7,900
000008	000119	000007	01	FLCG	MASTEN, MATTHEW	0.000	02	E	R1	MRV	1.00	409	70	1990	33	6,300	0		6,300
000008	000119	000008	01	FLCG	SCHERLIN, GARY	0.000	02	E	R1	MRV	1.00	509	100	2010		15,300	0		15,300
000008	000119	000009	01	FLCG	KOZASH, JOSEPH	0.000	02	E	R1	MRV	1.00	378	70	1996	27	6,600	0	1,500	8,100
000008	000119	000010	01	FOREST LAKE	HARRINTON, JUSTIN	0.000	07	E	R1	MRV	1.00	270	100	1978	42	5,900	0	200	6,100
000008	000119	000012	01	FLCG	CROTEAU, PAUL	0.000	02	E	R1	MRV	1.00	457	70	1991	33	6,600	0		6,600
000008	000119	000013	01	FLCG	MERRILL, ARLENE	0.000	02	E	R1	MRV	1.00	230	70	1993	30	4,700	0		4,700
000008	000119	000014	01	FLCG	GESSING, HENRY	0.000	02	E	R1	MRV	1.00	456	70	1978	42	5,400	0	200	5,600
000008	000119	000015	01	FLCG	KOCINSKI, JOHN	0.000	02	E	R1	MRV	1.00	395	100	2006	12	11,000	0		11,000
000008	000119	000016	01	FLCG	LANTINI, KEVIN	0.000	02	E	R1	MRV	1.00	256	70	1988	36	4,500	0		4,500
000008	000119	000017	01	FLCG	KACIAK, MICHAEL	0.000	02	E	R1	MRV	1.00	380	70	1989	33	5,900	0	800	6,700
000008	000119	000018	01	FLCG	BLOOD, BRYAN	0.000	02	E	R1	MRV	1.00	403	70	1987	36	5,800	0		5,800
000008	000119	000019	01	FLCG	SHEPHARD,GEORGE	0.000	02	E	R1	MRV	1.00	513	70	1994	30	7,400	0	400	7,800
000008	000119	00001A	01	FLCG	GREIBERIS, GUNARS	0.000	02	E	R1	MRV	1.00	358	70	1990	33	5,900	0		5,900
000008	000119	000020	01	FLCG	ZILINSKI, NEIL	0.000	02	E	R1	MRV	1.00	412	70	2011		9,200	0	600	9,800
000008	000119	000021	01	FLCG	SKINNER, DOUGLAS	0.000	02	E	R1	MRV	1.00	258	70	1988	36	4,500	0		4,500
000008	000119	000022	01	FLCG	FOREST, LARRY	0.000	02	E	R1	MRV	1.00	330	70	2000	24	6,100	0	500	6,600
000008	000119	000023	01	FOREST LAKE	NAPOLEONE, VINCENT	0.000	07	E	R1	MRV	1.00	405	70	1998	27	6,500	0		6,500
000008	000119	000024	01	FOREST LAKE	FRUZZETTI, ANGELA	0.000	07	E	R1	MRV	1.00	432	70	1974	45	4,900	0		4,900
000008	000119	000025	01	FOREST LAKE	LANGTRY, CHRISTOPHER	0.000	07	E	R1	MRV	1.00	192	70	1988	36	3,700	0	1,300	5,000
000008	000119	000026	01	FOREST LAKE	SAFARIK, SUZANNE O.	0.000	07	E	R1	MRV	1.00	596	70	1982	39	6,700	0	1,300	8,000
000008	000119	000027	01	FLCG	BLOOD, BRYAN	0.000	02	E	R1	MRV	1.00	446	100	1997	27	9,800	0	400	10,200
000008	000119	000028	01	FOREST LAKE	COLE, GARY	0.000	07	E	R1	MRV	1.00	275	70	1969	48	3,600	0	100	3,700
000008	000119	000029	01	FOREST LAKE	LEPORE, JANICE	0.000	07	E	R1	MRV	1.00	391	70	1988	36	5,500	0	300	5,800
000008	000119	000030	01	FLCG	GILDAY, JOHN	0.000	02	E	R1	MRV	1.00	190	70	1980	42	3,400	0		3,400
000008	000119	000031	01	FOREST LAKE	CLARK, CHARLES W.	0.000	07	E	R1	MRV	1.00	557	70	1981	39	6,500	0		6,500
000008	000119	000032	01	FLCG	BARCOMB, CHAD	0.000	02	E	R1	MRV	1.00	324	70	1995	30	5,600	0	1,300	6,900
000008	000119	000033	01	FOREST LAKE	COTTER, WILLIAM	0.000	07	E	R1	MRV	1.00	416	70	1984	39	5,300	0	300	5,600
000008	000119	000034	01	FLCG	DICKINSON, PAUL	0.000	01	E	R1	MRV	1.00	412	70	1991	33	5,900	0		5,900
000008	000119	000035	01	FLCG	COTTER, WILLIAM	0.000	02	E	R1	MRV	1.00	344	70	1993	30	5,500	0	1,700	7,200
000008	000119	000036	01	FLCG	PAMAYLOAN, DOUGLAS	0.000	02	E	R1	MRV	1.00	282	70	1988	36	4,500	0	200	4,700
000008	000119	000037	01	FOREST LAKE	COLE, GARY	0.000	07	E	R1	MRV	1.00	314	70	1968	48	3,800	0	600	4,400
000008	000119	000038	01	FLCG	SHOONER, STEPHANIE	0.000	02	E	R1	MRV	1.00	317	100	1985	39	6,700	0	500	7,200
000008	000119	000039	01	FOREST LAKE	LEVAY, BRADLEY J.	0.000	07	E	R1	MRV	1.00	320	70	1992	33	5,000	0	700	5,700
000008	000119	000044	01	FLCG	BONNETTE, DAVID	0.000	02	E	R1	MRV	1.00	324	100	2005	15	9,500	0	1,100	10,600
000008	000119	000045	01	FLCG	FLCG	0.000	02	E	R1	MRV	1.00	231	100	1980	42	5,700	0		5,700
000008	000119	000046	01	FOREST LAKE	TRACEY, BRIAN	0.000	07	E	R1	MRV	1.00	390	70	1989	33	5,600	0	400	6,000
000008	000119	000047	01	FOREST LAKE	PUTNAM, RAMONA	0.000	01	E	R1	MRV	1.00	478	90	1987	72	3,400	0	600	4,000

Map	Lot	Sub	Crd	Location	Owner	Acres	ZN	NC	Use	Base Rate	Stry Fctr	EF Area	QA	AYB	DPR	Bldg Value	Land Value	Other Value	Total Value
000008	000119	000048	01	FLCG	FLCG	0.000	02	E	R1	MRV	1.00	474	70	1998	30	6,700	0	100	6,800
000008	000119	000049	01	FLCG	EVANS, STEVEN	0.000	02	E	R1	MRV	1.00	368	70	2006	12	7,600	0	200	7,800
000008	000119	000050	01	FLCG	KRSTYEN, TERRIE	0.000	02	E	R1	MRV	1.00	347	100	2002	21	9,200	0	1,000	10,200
000008	000119	000053	01	FOREST LAKE	FOREST LAKE CAMPING	0.000	07	E	R1								0		
000008	000119	000054	01	FOREST LAKE	FOREST LAKE CAMPING	0.000	07	E	R1								0		
000008	000119	000055	01	FLCG	SCOTT, BRIAN	0.000	02	E	R1	MRV	1.00	392	70	2003	21	7,300	0	700	8,000
000008	000119	000056	01	FLCG	GOSNELL, JONAH	0.000	02	E	R1	MRV	1.00	520	100	2008	6	14,000	0	2,300	16,300
000008	000119	000057	01	FLCG	GERRY, MICHAEL	0.000	02	E	R1	MRV	1.00	324	70	1990	33	5,400	0		5,400
000008	000119	000058	01	FLCG	STEBBINS, MARY	0.000	02	E	R1	MRV	1.00	309	70	1988	36	5,000	0	100	5,100
000008	000119	000059	01	FLCG	YUCAVITCH, DAVID	0.000	02	E	R1	MRV	1.00	386	70	1988	36	5,600	0	300	5,900
000008	000119	000060	01	FLCG	KELLEY, ROBERT	0.000	02	E	R1	MRV	1.00	267	70	1986	36	4,400	0		4,400
000008	000119	000061	01	FLCG	FOREST LAKE	0.000	02	E	R1								0		
000008	000119	000062	01	FLCG	MACDONALD, EUGENE	0.000	02	E	R1	MRV	1.00	535	100	2010		15,200	0		15,200
000008	000119	000063	01	FLCG	BAIRD, ROBERT	0.000	02	E	R1	MRV	1.00	395	70	2000	24	6,800	0		6,800
000008	000119	000064	01	FLCG	COULOMBE, ROBERT	0.000	02	E	R1	MRV	1.00	384	70	1987	36	5,400	0	900	6,300
000008	000119	000065	01	FLCG	CARRATURO, ANTHONY	0.000	02	E	R1	MRV	1.00	511	70	1995	30	7,000	0	400	7,400
000008	000119	000066	01	FLCG	SNOW, WENDY J.	0.000	02	E	R1	MRV	1.00	318	70	1988	36	4,800	0	400	5,200
000008	000119	000067	01	FLCG	FOREST LAKE CAMPING	0.000	02	E	R1								0		
000008	000119	000068	01	FLCG	FOREST LAKE CAMPING	0.000	02	E	R1								0		
000008	000119	000069	01	FLCG	FLCG	0.000	02	E	R1	MRV	1.00	299	100	2005	15	9,100	0		9,100
000008	000119	000070	01	FLCG	GESSING, DAVID	0.000	02	E	R1	MRV	1.00	406	70	1989	33	5,800	0	200	6,000
000008	000119	000071	01	FLCG	DESCHENES, JAMES	0.000	02	E	R1	MRV	1.00	430	100	2003	21	10,400	0		10,400
000008	000119	000072	01	FLCG	HOLMES, ROBERT	0.000	02	E	R1	MRV	1.00	211	100	1987	36	5,800	0		5,800
000008	000119	000073	01	FLCG	LAPOINTE, BRIAN	0.000	02	E	R1	MRV	1.00	224	100	1990	33	6,200	0	300	6,500
000008	000119	000074	01	FOREST LAKE	MARSH, CHARLES	0.000	07	E	R1	MRV	1.00	363	70	1991	33	5,700	0	100	5,800
000008	000119	000075	01	FLCG	LECLAIR, DEBORAH	0.000	02	E	R1	MRV	1.00	677	100	1998	27	13,300	0	700	14,000
000008	000119	000076	01	FLCG	DUBE, LEO	0.000	02	E	R1	MRV	1.00	657	70	2002	21	9,900	0		9,900
000008	000119	000077	01	FLCG	HAGER, KENT	0.000	02	E	R1	MRV	1.00	231	70	1979	51	3,200	0		3,200
000008	000119	000078	01	FLCG	WATSON, WILLIAM	0.000	02	E	R1	MRV	1.00	502	70	1991	33	6,700	0	900	7,600
000008	000119	000079	01	FLCG	FRUZZETTI, PAUL	0.000	02	E	R1	MRV	1.00	509	70	1995	30	7,300	0	100	7,400
000008	000119	000080	01	FLCG	GATES, DONNY	0.000	02	E	R1	MRV	1.00	303	100	2010		10,800	0	700	11,500
000008	000119	000081	01	FOREST LAKE	MIECZLOWSKI, JOSEPH	0.000	07	E	R1	MRV	1.00	357	110	2006	12	11,700	0	400	12,100
000008	000119	000082	01	FLCG	HUARD, KIT	0.000	02	E	R1	MRV	1.00	375	70	1999	24	6,400	0	300	6,700
000008	000119	000083	01	FLCG	STEPHENS, DOUGLAS	0.000	02	E	R1	MRV	1.00	597	100	1999	24	12,000	0	900	12,900
000008	000119	000084	01	FLCG	LYNCH, WAYNE	0.000	02	E	R1	MRV	1.00	454	100	1995	30	8,900	0	700	9,600
000008	000119	000085	01	FLCG	MOFFATT, PATRICK	0.000	02	E	R1	MRV	1.00	347	100	2006	12	10,200	0		10,200
000008	000119	000086	01	FLCG	ELLIOTT, DAVID	0.000	02	E	R1	MRV	1.00	486	80	1999	24	8,800	0	500	9,300
000008	000119	000087	01	FLCG	GRAMMO, TIMOTHY	0.000	02	E	R1	MRV	1.00	524	100	1991	33	10,200	0	600	10,800
000008	000119	000088	01	FLCG	KIMBERLEY, MARK	0.000	02	E	R1	MRV	1.00	334	70	1988	36	5,200	0	600	5,800
000008	000119	000089	01	FLCG	BAKER, JEFF	0.000	02	E	R1	MRV	1.00	340	100	2001	24	8,700	0	8,200	16,900
000008	000119	000090	01	FLCG	LAMBERT, GARY	0.000	02	E	R1	MRV	1.00	505	90	2006	12	11,900	0	700	12,600
000008	000119	000091	01	FLCG	DUMOND, MICHAEL	0.000	02	E	R1	MRV	1.00	371	70	1977	42	5,000	0	500	5,500
000008	000119	000092	01	FLCG	ROCKWELL, CAROL	1.000	02	E	R1								0	800	800
000008	000119	000093	01	FLCG	AUBREY, JOHN	0.000	02	E	R1	MRV	1.00	630	100	1998	27	12,600	0	800	13,400
000008	000119	000094	01	FLCG	ANDUJAR, STEVEN	0.000	02	E	R1	MRV	1.00	475	100	2002	21	11,300	0	400	11,700
000008	000119	000095	01	FLCG	STEBBINS, DONALD	0.000	02	E	R1	MRV	1.00	408	100	1988	36	8,200	0	300	8,500
000008	000119	000096	01	FLCG	SANSOUCI, BRYAN	0.000	02	E	R1	MRV	1.00	365	100	1993	30	8,400	0	300	8,700
000008	000119	000097	01	FLCG	STONE, PAUL	0.000	02	E	R1	MRV	1.00	576	100	1998	27	11,900	0	200	12,100

Map	Lot	Sub	Crd	Location	Owner	Acres	ZN	NC	Use	Base Rate	Stry Fctr	EF Area	QA	AYB	DPR	Bldg Value	Land Value	Other Value	Total Value
000008	000119	000098	01	FOREST LAKE	FOREST LAKE CAMPING	0.000	07	E	R1								0		
000008	000119	000099	01	FOREST LAKE	BERRY, RICHARD	0.000	07	E	R1	MRV	1.00	370	70	1991	33	5,800	0	800	6,600
000008	000119	0000C1	01	FLCG	THOMPSON, GARY	0.000	02	E	R1	MRV	1.00	679	70	2011		12,800	0		12,800
000008	000119	0000C2	01	FLCG	MAGRONE, ROBERT	0.000	02	E	R1	MRV	1.00	344	100	1996	27	8,400	0	500	8,900
000008	000119	0000C3	01	FLCG	BECKMAN, DAVID	0.000	02	E	R1	MRV	1.00	623	70	2011		12,000	0		12,000
000008	000119	0000C4	01	FLCG	ADAMS, DORENE	0.000	02	E	R1	MRV	1.00	579	70	1995	30	8,100	0	2,000	10,100
000008	000119	0000C5	01	FLCG	JARDINE, DAVID	0.000	02	E	R1	MRV	1.00	322	70	1997	27	5,800	0	900	6,700
000008	000119	0000C6	01	FLCG	ROYER, ERNEST	0.000	02	E	R1	MRV	1.00	385	100	2009	3	11,900	0	2,600	14,500
000008	000119	0000C7	01	FLCG	RUSSELL, FRANK	0.000	02	E	R1								0	2,900	2,900
000008	000119	0000C8	01	FLCG	THURSTON, DAVID	0.000	02	E	R1	MRV	1.00	590	100	2012		16,200	0	500	16,700
000008	000119	0000C9	01	FLCG	BLAKE, LORI E	0.000	02	E	R1	MRV	1.00	586	70	1996	27	8,400	0	2,100	10,500
000008	000119	0000H1	01	FLCG	BRUCE, TIM	0.000	02	E	R1	MRV	1.00	208	100	1986	36	5,700	0	500	6,200
000008	000119	0000H2	01	FLCG	HOULE, THOMAS	0.000	02	E	R1	MRV	1.00	421	70	1978	51	4,400	0	100	4,500
000008	000119	0000H3	01	FLCG	JOHNSON, ROBERT	0.000	02	E	R1	MRV	1.00	450	70	1991	27	7,100	0	500	7,600
000008	000119	0000H4	01	FLCG	STICKNEY, DAVID	0.000	02	E	R1	MRV	1.00	408	70	2005	15	7,400	0	200	7,600
000008	000119	0000H5	01	FLCG	FOREST LAKE	0.000	02	E	R1								0		
000008	000119	0000H6	01	FLCG	CROTEAU, PAUL	0.000	02	E	R1	MRV	1.00	364	100	2007	9	11,100	0	1,500	12,600
000008	000119	0000H7	01	FLCG	PIERCE, DONALD	0.000	02	E	R1	MRV	1.00	555	90	1998	27	10,400	0		10,400
000008	000119	0000H8	01	FOREST LAKE	HESCOCK, ANNE E.	0.000	02	E	R1	MRV	1.00	565	70	1998	27	8,300	0	3,500	11,800
000008	000119	0000H9	01	FLCG	RAFFERTY, JAMES	0.000	01	E	R1	MRV	1.00	577	100	2005	15	13,900	0	1,800	15,700
000008	000119	0000S1	01	FLCG	HOBBS, BRYAN	0.000	02	E	R1	MRV	1.00	566	100	1998	32	11,100	0	500	11,600
000008	000119	0000S2	01	FLCG	SINGER, CAROLYN	0.000	02	E	R1	MRV	1.00	564	70	2012		11,400	0	3,300	14,700
000008	000119	0000S3	01	FLCG	BROWN, BRUCE	0.000	02	E	R1	MRV	1.00	319	100	1997	27	8,500	0	3,100	11,600
000008	000119	0000S4	01	FLCG	PRINDLE, KATHLEEN A.	0.000	02	E	R1	MRV	1.00	558	100	1994	30	11,300	0	2,100	13,400
000008	000119	0000S5	01	FLCG	MARTIN, RICHARD	0.000	02	E	R1	MRV	1.00	444	70	1987	36	6,200	0	700	6,900
000008	000119	0000S6	01	FLCG	YARDLEY, RANDY	0.000	02	E	R1	MRV	1.00	523	70	1991	33	6,900	0	3,200	10,100
000008	000119	0000S7	01	FLCG	MALINOWSKI, JOSEPH	0.000	02	E	R1	MRV	1.00	559	70	1996	27	8,200	0	1,800	10,000
000008	000119	0000S8	01	FLCG	HATHAWAY, GERALD	0.000	02	E	R1	MRV	1.00	579	70	2004	18	9,400	0	1,600	11,000
000008	000119	0000S9	01	FLCG	SABELAWSKI, EDWARD	0.000	02	E	R1	MRV	1.00	383	100	2007	9	11,200	0	200	11,400
000008	000119	0000T9	01	FLCG	DOLHENTY, EDWARD	0.000	02	E	R1	MRV	1.00	437	70	1989	33	6,400	0	900	7,300
000008	000119	000100	01	FLCG	KELLER, PAUL, SR.	0.000	02	E	R1	MRV	1.00	485	70	1996	27	7,400	0	300	7,700
000008	000119	000101	01	FOREST LAKE	LADOUCEUR, FRANCIS &	0.000	07	E	R1	MRV	1.00	518	70	1998	27	7,700	0	1,200	8,900
000008	000119	00022A	01	FLCG	FOREST LAKE CAMPING	0.000	02	E	R1								0		
000008	000119	00026A	01	FOREST LAKE	LESSOR, JAMES	0.000	07	E	R1	MRV	1.00	501	70	1985	39	5,900	0	300	6,200
000008	000119	00029A	01	FOREST LAKE	QUANDT, LEE	0.000	07	E	R1	MRV	1.00	448	70	1980	52	4,500	0		4,500
000008	000119	00038A	01	FOREST LAKE	WALDRON, GARY	0.000	07	E	R1	MRV	1.00	450	70	1985	45	5,000	0	400	5,400
000008	000119	00067A	01	FLCG	MONTMINNY, DOUG	0.000	07	E	R1	MRV	1.00	208	70	1986	45	3,600	0		3,600
000008	000119	00067B	01	FLCG	PAUL, BILL	0.000	02	E	R1	MRV	1.00	305	100	2006	12	9,500	0	400	9,900
000008	000119	00075A	01	FLCG	ALDRICH, DALE	0.000	02	E	R1	MRV	1.00	395	70	2007	9	8,100	0		8,100
000008	000119	00083A	01	FLCG	HODGMAN, BURCHE	0.000	02	E	R1	MRV	1.00	560	70	2000	24	8,500	0	1,200	9,700
000008	000119	000C10	01	FLCG	CLARK, BRIAN	0.000	02	E	R1	MRV	1.00	510	100	1996	27	10,700	0	100	10,800
000008	000119	000C11	01	FLCG	LAFLECHE, DONALD	0.000	02	E	R1	MRV	1.00	506	100	1993	30	10,200	0		10,200
000008	000119	000C12	01	FLCG	LOGAN, DEBRA	0.000	02	E	R1	MRV	1.00	482	70	2001	24	7,700	0		7,700
000008	000119	000C13	01	FLCG	POIRER, DAVID C.	0.000	02	E	R1	MRV	1.00	467	80	2005	15	10,600	0		10,600
000008	000119	000H10	01	FLCG	ORNE, GARY	0.000	02	E	R1	MRV	1.00	501	90	1997	27	9,700	0		9,700
000008	000119	000H11	01	FLCG	BERGERON, ROBERT	0.000	02	E	R1	MRV	1.00	407	90	2010		11,700	0	1,100	12,800
000008	000119	000H12	01	FLCG	FLCG	0.000	02	E	R1								0		
000008	000119	000H13	01	FLCG	RODOVICH, WALTER	0.000	02	E	R1	MRV	1.00	410	70	1999	24	7,000	0	1,500	8,500

Map	Lot	Sub	Crd	Location	Owner	Acres	ZN	NC	Use	Base Rate	Stry Fctr	EF Area	QA	AYB	DPR	Bldg Value	Land Value	Other Value	Total Value
000008	000119	000H14	01	FLCG	BROWN, JEANNE	0.000	02	E	R1	MRV	1.00	300	70	1987	36	4,900	0	900	5,800
000008	000119	000H15	01	FLCG	MARCHACOS, MICHAEL	0.000	02	E	R1	MRV	1.00	558	70	1997	27	7,900	0	300	8,200
000008	000119	000H16	01	FLCG	STARK, MATTHEW	0.000	02	E	R1	MRV	1.00	518	70	2003	21	8,400	0	800	9,200
000008	000119	000H17	01	FLCG	HEWES, DAVID	0.000	02	E	R1	MRV	1.00	264	70	1990	33	4,600	0		4,600
000008	000119	000H18	01	FLCG	SANCTUARY, SR., JOSEPH	0.000	02	E	R1	MRV	1.00	363	70	1986	45	4,500	0	700	5,200
000008	000119	000S10	01	FLCG	LEIGHTON, MELISSA LUTZ	0.000	02	E	R1								0		
000008	000119	000S11	01	FLCG	MEAGHER, PAUL	0.000	02	E	R1	MRV	1.00	645	70	1997	27	9,000	0		9,000
000008	000119	000S12	01	FLCG	KACZMARCZYK, DANIEL	0.000	02	E	R1	MRV	1.00	572	100	1998	27	11,300	0	300	11,600
000008	000119	000T10	01	FLCG	GILBERT, RON	0.000	02	E	R1	MRV	1.00	316	100	1999	24	8,400	0		8,400
000008	000119	00T10A	01	FLCG	CICERO, DENNIS	0.000	02	E	R1								0	300	300
000008	000120	000001	01	KEENE RD.	CONANT TRUST	16.900	02	E	R1								2,640 cu		2,640
000008	000120	000002	01	MELVIN	CONANT, STANLEY	18.500	02	E	R1	MHD	1.00	1611	110	1995	24	77,000	34,669 cu	15,700	127,369
000008	000121	000000	01	KEENE RD.	DUPUIS, SYBIL W.	2.480	02	E	R1								2,800		2,800
000008	000122	000000	01	MELVIN	HUBBARD, BRIAN H.	0.600	02	E	R1	RSA	1.00	1306	100	1962	14	87,900	30,200	1,800	119,900
000008	000123	000000	01	MELVIN	PELKEY, HEATHER	0.900	02	E	R1W	MHD	1.00	1193	110	2009	3	78,900	47,200	6,300	132,400
000008	000124	000000	01	MELVIN	FAIRBURN, RUTH F.	7.500	02	E	R1	RSA	0.99	1989	90	1935	51	60,200	37,500	8,300	106,000
000008	000125	000000	01	OLD	SCOVILLE, KATHRYN	18.200	04	F	R1	RSA	0.98	2783	130	2001	6	229,300	70,729 cu	39,300	339,329
000009	000001	000000	01	FOREST LAKE	WINCHESTER, TOWN OF	0.940	01	F	EX-M								33,000		33,000
000009	000002	000000	01	FOREST LAKE	BADER, PAUL	0.700	01	F	R1	MHS	1.00	1004	90	1973	72	11,400	28,000	800	40,200
000009	000003	000000	01	FOREST LAKE	THIBODEAU, MICHAEL R.	19.300	01	F	R1	RSA	0.99	2087	120	1850	42	98,800	42,088 cu	13,200	154,088
000009	000004	000000	01	FOREST LAKE	THIBODEAU, MICHAEL R.	1.800	07	X	R1								29 cu		29
000009	000005	000000	01	FOREST LAKE	THIBODEAU, MICHAEL R.	32.600	01	F	R1								29,944 cu	5,600	35,544
000009	000007	000000	01	FOREST LAKE	CARDINAL DEVELOPMENT	8.550	07	F	R1								428 cu		428
000009	000007	000001	01	FOREST LAKE	COONEY, PATRICK	2.050	07	F	R1	MHS	1.00	882	90	1974	60	15,000	41,100	300	56,400
000009	000008	000000	01	FOREST LAKE	MITCHELL, CHRISTIAN W.	2.300	07	F	R1	RSA	0.99	1831	100	1850	25	94,000	39,500	16,300	149,800
000009	000009	000000	01	FOREST LAKE	CARDINAL DEVELOPMENT	0.190	07	F	R1								6,400		6,400
000009	000010	000000	01	FOREST LAKE	CARDINAL DEVELOPMENT	6.000	07	F	R1								1,054 cu		1,054
000009	000011	000001	01	LAKE SHORE	WOODING, TERRY C.	0.820	07	H	R1W	RSA	0.99	2106	120	2002	6	173,100	139,500	1,000	313,600
000009	000011	000002	01	LAKE SHORE	STEINMETZ, JULIE R.	0.780	07	H	R1W								117,700		117,700
000009	000011	000003	01	LAKE SHORE	EISENSTADTER, PETER J.	0.720	07	H	R1W	RSA	1.00	2339	120	2002	6	188,600	164,500	3,900	357,000
000009	000011	000004	01	LAKE SHORE	DENIGRIS, JOEL A.	0.689	07	H	R1W	RSA	1.00	2198	110	1994	8	160,800	196,400		357,200
000009	000011	000005	01	LAKE SHORE	MCGRATH III, WILLIAM A.	0.689	07	H	R1W	RSA	1.00	2363	120	2006	4	194,300	166,200	1,800	362,300
000009	000011	000006	01	LAKE SHORE	MERCADANTE, EDGARDO	0.730	07	H	R1W	RSA	1.00	2998	120	2000	6	234,700	148,700	4,300	387,700
000009	000011	000007	01	LAKE SHORE	NICHOLS SR., RICHARD W.	0.730	07	H	R2W	RSA	0.98	3926	130	2000	6	309,100	160,700	43,300	513,100
000009	000011	000008	01	LAKE SHORE	ROCHE, WILLIAM M.	0.810	07	H	R1W	RSA	1.00	2594	110	2001	6	184,800	192,300		377,100
000009	000011	000009	01	LAKE SHORE	MCGRATH III, WILLIAM A.	1.120	07	H	R1W								158 cu		158
000009	000011	000010	01	LAKE SHORE	MCGRATH III, WILLIAM A.	0.720	07	H	R1								35 cu		35
000009	000011	000011	01	LAKE SHORE	MCGRATH III, WILLIAM A.	0.690	07	H	R1								33 cu		33
000009	000011	000012	01	FOREST LAKE	SUMMERS, MARTEL J.	0.910	07	F	R1	RSA	1.00	1968	100	1995	10	127,000	31,200	4,600	162,800
000009	000011	000013	01	FOREST LAKE	VALVO, WILLIAM	1.000	07	F	R1	RSA	1.00	1752	100	2005	5	119,800	37,600		157,400
000009	000011	000014	01	LAKE SHORE	MCGRATH III, WILLIAM A.	1.010	07	H	R1								142 cu		142
000009	000011	000015	01	LAKE SHORE	MCGRATH III, WILLIAM A.	5.120	07	H	R1								46,439 cu	35,000	81,439
000009	000011	000016	01	LAKE SHORE	MCGRATH III, WILLIAM A.	1.260	07	H	CUUO								178 cu		178
000009	000011	000017	01	LAKE SHORE	MCGRATH III, WILLIAM A.	1.060	07	H	R1W								149 cu		149
000009	000011	000018	01	LAKE SHORE	MCGRATH III, WILLIAM A.	1.010	07	H	CUUO								142 cu		142
000009	000011	000019	01	LAKE SHORE	MCGRATH III, WILLIAM A.	1.040	07	H	R1W								147 cu		147
000009	000011	000020	01	LAKE SHORE	MCGRATH III, WILLIAM A.	2.750	07	H	R1W								266 cu		266
000009	000011	000023	01	LAKE SHORE	MCGRATH III, WILLIAM A.	3.188	07	H	CUUO								209 cu		209

Map	Lot	Sub	Crd	Location	Owner	Acres	ZN	NC	Use	Base Rate	Stry Fctr	EF Area	QA	AYB	DPR	Bldg Value	Land Value	Other Value	Total Value
000009	000011	000024	01	LAKE SHORE	LANDRY TRUST	1.000	07	H	R1	RSA	1.00	2466	110	2001	6	173,600	46,700	3,200	223,500
000009	000011	000025	01	LAKE SHORE	SIERAN, HARVEY J.	1.000	07	H	R1	RSA	0.99	3181	120	2002	6	246,900	46,900	1,000	294,800
000009	000011	000026	01	LAKE SHORE	LUMPKIN, RICKEY JOSEPH	1.000	07	H	R1	RSA	0.99	3707	110	2004	6	243,700	49,400	3,000	296,100
000009	000011	000027	01	LAKE SHORE	NORDBERG, KEITH A.	1.010	07	H	R1	RSA	1.00	1737	110	2005	5	131,000	49,400	1,500	181,900
000009	000012	000000	01	FOREST LAKE	CARDINAL DEVELOPMENT	97.000	01	F	CI								45,254 cu		45,254
000009	000013	000000	01	RABBIT	CARDINAL DEVELOPMENT	14.000	01	E	R1								701 cu		701
000009	000014	000000	01	FOREST LAKE	MICKLE, OAKLEY W.	4.400	07	F	R1	RCP	1.00	479	100	1987	12	30,900	36,500	600	68,000
000009	000015	000001	01	RABBIT	HALL, CULLEN R.	3.100	07	E	R1	RSA	1.00	1118	100	1987	10	79,000	40,800		119,800
000009	000015	000002	01	RABBIT	ROWE, CHERYL A.	3.400	01	E	R1	RSA	0.99	1048	100	1996	9	74,100	38,800		112,900
000009	000016	000000	01	RABBIT	AUKSTIKALNIS, TONY	9.700	01	E	R1	RSA	0.97	1191	90	1955	19	67,700	48,500	1,200	117,400
000009	000017	000000	01	NARAMORE	HEATH, LAURIE A.	2.930	04	D	R1	RSA	1.00	1433	100	1991	14	91,200	35,200		126,400
000009	000017	000001	01	RABBIT	RICE, ISSAC R.	0.500	01	E	R1	MHD	1.00	1761	120	1996	18	96,100	30,400	2,500	129,000
000009	000017	000002	01	RABBIT	MORSE, GEORGE C.	0.450	01	E	R1	RSA	1.00	1112	100	1977	14	74,400	31,200		105,600
000009	000018	000000	01	NARAMORE	HOOPER, MARION E.	1.300	02	D	R1	RSA	0.99	1546	90	1900	29	68,800	34,600	14,500	117,900
000009	000019	000000	01	NARAMORE	KEMPTON,	1.500	04	D	R1	MHD	1.00	1090	90	1970	48	30,100	34,900	600	65,600
000009	000020	000000	01	NARAMORE	GUTOSKI, JENNIE	8.200	04	C	R1								1,025 cu		1,025
000009	000021	000000	01	NARAMORE	PRATT, TAMMY E.	12.000	04	C	R1								323 cu		323
000009	000022	000000	01	OFF	PRATT, TAMMY E	34.000	04	E	R1								1,647 cu		1,647
000009	000023	000000	01	RABBIT	GUTOSKI, JENNIE	40.700	01	E	R1								1,265 cu		1,265
000009	000023	000001	01	RABBIT	TEDFORD, SHERMAN A.	1.660	01	E	R1	RSA	1.00	1221	100	1986	10	85,000	37,100	12,700	134,800
000009	000023	000002	01	RABBIT	LAMBERT, TINA M.	2.000	01	E	R1	RSA	1.00	1390	100	1955	15	91,800	34,000	6,800	132,600
000009	000023	000003	01	RABBIT	RUTH, GUSTAVE & IRENE	1.150	01	E	R1								34,400	33,000	67,400
000009	000023	000004	01	RABBIT	HADLEY, JOHN N.	8.700	01	E	R1	RSA	0.99	1628	120	1987	12	122,000	37,100	5,500	164,600
000009	000023	000005	01	RABBIT	NIGHTINGALE, KENNETH	5.010	01	E	R1	RSA	1.00	1190	100	1985	10	83,400	45,100	10,700	139,200
000009	000024	000000	01	RABBIT	CARDINAL DEVELOPMENT	37.760	01	E	CI								77,800		77,800
000009	000024	000001	01	RABBIT	QUALTERS, DARIN	7.000	01	E	R1								43,000		43,000
000009	000024	000002	01	RABBIT	SABINO, JOSEPH R.	2.010	01	E	R1	RSA	0.99	1199	120	1976	6	110,700	41,400	22,900	175,000
000009	000024	000003	01	RABBIT	RICHARD, MARC P.	16.980	01	E	R1	MHD	1.00	1715	110	1974	36	70,200	40,443 cu	32,300	142,943
000009	000024	000004	01	RABBIT	RICHARD, MARC P.	4.550	01	E	R1	RSA	0.99	2449	110	2006	4	176,300	36,248 cu	3,000	215,548
000009	000024	000005	01	RABBIT	JOSLYN SR., CLINT A.	13.100	01	E	R1	RSA	0.98	2503	110	1985	13	167,500	39,692 cu	27,700	234,892
000009	000024	000007	01	RABBIT	JOSLYN SR., CLINT A.	5.400	01	E	R1								293 cu		293
000009	000024	0004-1	01	RABBIT	CARRIEN, DOROTHY D.	1.300	01	E	R1	RCP	1.00	808	100	1957	20	38,400	36,600	9,500	84,500
000009	000025	000000	01	OFF RABBIT	CARDINAL DEVELOPMENT	2.900	04	E	R1								2,200		2,200
000009	000026	000000	01	RABBIT	GUTOSKI, JENNIE	1.600	01	E	R1								31,300		31,300
000009	000027	000000	01	RABBIT	DOOLITTLE, PAUL R.	2.700	01	E	R1	RSA	1.00	2077	110	1986	10	138,500	38,100	500	177,100
000009	000028	000000	01	RABBIT	STEVENS, ROBERT	1.320	01	E	R1	MHS	1.00	977	110	1993	42	28,600	38,500	900	68,000
000009	000029	000000	01	RABBIT	HUBBARD, BRIAN H.	2.000	01	E	R1								31,900		31,900
000009	000030	000000	01	RABBIT	BAKER, MADONNA A.	11.500	01	E	R1	RSA	1.00	1713	100	1970	16	104,100	38,438 cu	900	143,438
000009	000031	000000	01	RABBIT	DIXON JR., RAYMOND E.	2.400	01	E	R1	MHD	1.00	981	100	2002	18	53,600	37,800	11,700	103,100
000009	000033	000000	01	STONE MT. RD.	STONE MOUNTAIN, LLC	15.300	04	D	R1								354 cu		354
000009	000034	000000	01	STONE MT. RD.	WHIPPIE, KEVIN	31.830	04	D	R1	RSA	0.98	2205	100	1900	21	119,700	32,066 cu	26,600	178,366
000009	000034	000001	01	STONE MT. RD.	WHIPPIE TRUST	20.340	01	D	R1	RSA	1.00	1892	100	2001	8	122,000	33,224 cu		155,224
000009	000035	000000	01	STONE MT. RD.	WHIPPIE TRUST	28.500	04	D	R1								905 cu		905
000009	000035	000001	01	STONE MT. RD.	WHIPPIE TRUST	5.040	01	D	R1	RSA	1.00	2439	110	1998	7	168,400	32,586 cu		200,986
000009	000036	000000	01	STONE MT. RD.	STONE MOUNTAIN, LLC	48.900	04	E	R1								5,145 cu		5,145
000009	000037	000000	01	STONE MT. RD.	REGAN, RICHARD	11.200	04	D	R1	RSA	1.00	988	100	1989	9	74,300	37,340 cu	25,100	136,740
000009	000038	000000	01	RABBIT	LAPOINTE, R. CRAIG	11.100	01	E	R1								40,986 cu	26,100	67,086
000009	000039	000000	01	STONE MT. RD.	MAXWELL, KEVIN V.	15.600	04	E	R1	RSA	0.98	2192	110	1969	13	144,300	51,787 cu	13,600	209,687

Map	Lot	Sub	Crd	Location	Owner	Acres	ZN	NC	Use	Base Rate	Stry Fctr	EF Area	QA	AYB	DPR	Bldg Value	Land Value	Other Value	Total Value
000009	000039	000001	01	OFF STONE MT.	STONE MOUNTAIN, LLC	10.000	04	E	R1								5,000		5,000
000009	000040	000000	01	RABBIT	STONE MOUNTAIN, LLC	28.600	01	E	R1								3,001 cu		3,001
000009	000041	000000	01	HALE RD.	STONE MOUNTAIN, LLC	38.000	04	E	R1								1,135 cu		1,135
000009	000042	000000	01	HALE RD.	ROBERTS, RAYMOND W.	27.000	04	E	R1	RSA	1.00	3364	120	2006	4	254,500	27,101 cu	3,600	285,201
000009	000043	000000	01	RABBIT	BROSTEK, MARIAN A.	6.200	01	C	R1	RSA	1.00	1734	100	1987	12	115,800	26,085 cu	32,500	174,385
000009	000043	000000	02	RABBIT	BROSTEK, MARIAN A.				R1								0	100	100
000009	000044	000000	01	RABBIT	BROSTEK, MARIAN A.	6.000	01	C	CUUO								174 cu		174
000009	000045	000000	01	RABBIT	BROSTEK, MARIAN A.	13.000	01	C	CUUO								404 cu		404
000009	000046	000000	01	RABBIT	BROSTEK, MARIAN A.	8.700	01	E	CUFL								1,371 cu		1,371
000009	000047	000000	01	RABBIT	BROSTEK, MARIAN A.	0.300	01	C	CUUO								10 cu		10
000009	000048	000000	01	RABBIT	STONE MOUNTAIN, LLC	0.600	01	C	R1								2,700		2,700
000009	000049	000000	01	WINCH/RICH	LEVINE, SHELDON	0.500	04	E	R1								200		200
000009	000050	000000	01	RABBIT	WOLF CREEK	6.000	01	C	R1								124 cu		124
000009	000051	000000	01	RABBIT	WOLF CREEK	0.300	01	C	CUM								8 cu		8
000009	000052	000000	01	RABBIT	WINCHESTER, TOWN OF	0.200	01	C	EX-M								1,900		1,900
000009	000053	000000	01	RABBIT	WINCHESTER, TOWN OF	36.000	01	C	EX-M								50,700		50,700
000009	000054	000000	01	RABBIT	WOLF CREEK	251.000	01	C	CUM								6,875 cu		6,875
000009	000055	000000	01	RABBIT	DUMOINE FARMS	35.000	01	X	R1								653 cu		653
000009	000056	000000	01	FOREST LAKE	MCGRATH IRREVOCABLE	216.000	07	F	R1								10,786 cu		10,786
000009	000057	000000	01	KEENE RD.	HEWITT, LORAJANE E.	54.000	04	E	R1	RSA	0.96	9810	120	1800	42	409,700	55,200	70,200	535,100
000009	000058	000000	01	BELL COURT	WSP HOLDING, LLC	1.150	08	E	CI								36,200		36,200
000009	000058	000001	01	KEENE RD.	WSP HOLDING, LLC	1.550	08	E	CI	CGS	0.98	3180	70	1995	13	64,700	95,000	3,700	163,400
000009	000058	000003	01	BELL COURT	BOISVERT, DAVID J.	3.630	04	E	R1	RSA	0.98	4599	120	2006	19	277,700	39,200	22,700	339,600
000009	000058	000004	01	BELL COURT	WSP HOLDING, LLC	3.310	04	E	CI								39,500		39,500
000009	000059	000000	01	KEENE RD.	WINCHESTER, TOWN OF	162.000	04	E	EX-M								95,700		95,700
000010	000001	000000	01	WINCH/HINS	ZAVOROTNY, ALAN D. &	12.000	04	E	R1								347 cu		347
000010	000002	000000	01	WINCH/HINS	SCHILL, CATHERINE M.	14.750	04	E	R1								295 cu		295
000010	000003	000000	01	OFF ASHUELOT	PIED FAMILY TRUST	93.500	04	X	R1								1,624 cu		1,624
000010	000003	000001	01	OFF ASHUELOT	PIED FAMILY TRUST	84.000	04	E	R1								1,567 cu		1,567
000010	000004	000000	01	OFF ASHUELOT	NEW HAMPSHIRE, STATE	70.000	04	X	EX-S								31,100		31,100
000010	000005	000000	01	WINCH/HINS	NEW HAMPSHIRE, STATE	160.000	04	E	EX-S								56,400		56,400
000010	000006	000000	01	WINCH/HINS	NEW HAMPSHIRE, STATE	5.600	04	E	EX-S								3,300		3,300
000010	000007	000000	01	WINCH/HINS	WINCHESTER, TOWN OF	10.900	04	E	EX-M								6,200		6,200
000010	000008	000000	01	PISGAH STATE	NEW HAMPSHIRE, STATE	11.400	04	E	EX-S								5,700		5,700
000011	000001	000000	01	SMITH CT	LARABA, CHERYL	2.300	01	E	R1	MHS	1.00	1131	100	2002	28	35,800	28,600	1,100	65,500
000011	000001	000001	01	OLD	TOMMILA, BRUCE D.	6.450	01	E	R1	MHD	1.00	1714	110	1987	44	58,900	32,400	2,900	94,200
000011	000001	000002	01	SMITH CT	LARABA SR., DANA J.	1.000	01	E	R1	MHS	1.00	1399	80	1977	73	11,600	32,600		44,200
000011	000001	000003	01	FULLAM POND	TOMMILA, BRUCE	2.590	01	D	R1								26,500		26,500
000011	000001	000004	01	FULLAM POND	YORK, MARK D.	2.860	01	E	R1	RSA	0.99	1872	110	1990	11	127,500	29,600	800	157,900
000011	000001	000005	01	OLD	DAY, BRANDON J.	1.500	01	E	R1	RSA	1.00	1351	110	2007	3	112,900	36,700		149,600
000011	000001	0003-1	01	FULLAM POND	YORK, MARK	1.450	01	D	R1								25,100		25,100
000011	000002	000000	01	OLD	BLENKHORN, WALTER R.	9.100	01	E	R1	RSA	0.97	2914	120	1800	38	140,900	45,400	9,600	195,900
000011	000002	000001	01	OLD	PATTERSON, LISA A.	2.500	01	E	R1								30,300		30,300
000011	000002	000002	01	FULLAM POND	LARABA SR., DANA J.	7.340	04	D	R1	MHS	1.00	1088	120	1996	28	43,000	52,300	4,900	100,200
000011	000002	000003	01	FULLAM POND	PICKARD, LYNN C. JR.	3.030	04	D	R1	MHS	1.00	858	90	1974	60	14,600	33,300	2,400	50,300
000011	000003	000000	01	OLD	PATTERSON, LISA A.	65.200	01	E	R1	RSA	0.98	2029	100	1975	18	115,000	39,584 cu		154,584
000011	000004	000000	01	OLD	KEMP, WESTON D.	7.900	01	E	R1								2,400		2,400
000011	000005	000000	01	OLD	CURRIER, FRANK X.	34.000	01	E	R1	RSA	1.00	2861	100	1990	9	173,100	39,202 cu	14,600	226,902

Map	Lot	Sub	Crd	Location	Owner	Acres	ZN	NC	Use	Base Rate	Stry Fctr	EF Area	QA	AYB	DPR	Bldg Value	Land Value	Other Value	Total Value
000011	000006	000001	01	OLD RIXFORD	STARR, ADAM	9.800	04	D	R1	RSA	1.00	1341	100	2004	16	79,500	38,100	1,700	119,300
000011	000006	000002	01	OLD RIXFORD	HOGUE, PAUL E.	10.500	04	D	R1	RSA	0.98	1806	110	1980	16	107,300	41,800	2,300	151,400
000011	000006	000003	01	OLD RIXFORD	CONROY, DONALD V. &	9.900	01	D	R1								36,200		36,200
000011	000006	000004	01	OLD RIXFORD	BRADLEY, SCOTT J.	10.500	01	D	R1	RSA	0.98	2694	120	2006	6	197,800	30,866 cu	200	228,866
000011	000006	000005	01	OLD RIXFORD	BRADLEY, SCOTT J.	6.300	01	E	R1								886 cu		886
000011	000007	000001	01	OLD RIXFORD	HEIDEN, ELENA M.	18.500	04	D	R1	RSA	0.98	2037	100	1850	93	9,500	43,889 cu		53,389
000011	000007	000002	01	OLD RIXFORD	HEIDEN, ELENA M.	6.900	04	D	R1								415 cu		415
000011	000008	000000	01	OLD RIXFORD	ROGERS, WARREN O.	0.480	04	D	R1	RSA	1.00	868	100	1970	13	61,200	25,700	2,200	89,100
000011	000009	000000	01	OLD RIXFORD	HEIDEN, ELENA M.	39.700	04	D	R1								9,223 cu	300	9,523
000011	000010	000000	01	OLD RIXFORD	HAMMOND, STEPHEN J.	29.500	04	D	R1	RSA	0.97	2956	110	2009	1	208,700	37,586 cu	5,700	251,986
000011	000011	000000	01	OLD RIXFORD	GRAHAM, ANDREW L.	17.000	04	D	R1								1,402 cu		1,402
000011	000011	000001	01	OLD RIXFORD	GRAHAM, ANDREW L.	18.500	04	C	R1								1,492 cu		1,492
000011	000012	000000	01	OLD RIXFORD	WALDSCHMIDT INC.	67.930	01	E	R1								6,243 cu		6,243
000011	000012	000001	01	OLD SPOFFORD	DONOVAN, RICHARD G.	5.460	01	E	R1								46,200	29,700	75,900
000011	000012	000002	01	OLD SPOFFORD	BASSETT, LISA C.	5.490	01	E	R1								44,200		44,200
000011	000012	000003	01	OLD SPOFFORD	ELLIOTT, THOMAS R.	5.120	01	E	R1								43,800		43,800
000011	000013	000000	01	OLD RIXFORD	WALDSCHMIDT INC.	121.000	01	C	R1								8,115 cu		8,115
000011	000014	000000	01	OLD RIXFORD	BENNETT, CARL M.	66.000	04	X	R1								3,582 cu		3,582
000011	000015	000000	01	OLD RIXFORD	WALDSCHMIDT INC.	1.300	01	C	R1								52 cu		52
000011	000016	000000	01	OLD SPOFFORD	LAPOINT, WILLIAM A.	5.440	01	E	R1	RSA	0.98	1628	110	1850	19	105,200	118,200	21,800	245,200
000011	000016	000001	01	OLD SPOFFORD	GUSSMAN TRUST,	11.040	01	E	R1	RSA	0.97	3771	130	1989	9	294,300	127,836 cu	61,000	483,136
000011	000016	000002	01	OLD SPOFFORD	GUSSMAN TRUST, ROBERT	11.030	01	E	R1								1,938 cu		1,938
000011	000017	000000	01	OLD	NEW HAMPSHIRE, STATE	367.000	04	D	EX-S	EXH	0.99	2668	110	1996	7	187,200	178,500	25,700	391,400
000011	000018	000000	01	OLD SPOFFORD	KELLY, MAY (TRUST)/ N.	224.000	01	E	R1								19,125 cu		19,125
000011	000019	000000	01	OLD SPOFFORD	GOODYEAR, JOAN E.	1.350	01	E	R1	RSA	0.99	1239	100	1880	29	63,500	36,600	9,300	109,400
000011	000021	000000	01	OLD SPOFFORD	BEAMAN, JOYCE	21.500	01	E	R1	RSA	0.98	2442	120	1986	10	169,000	137,619 cu	31,100	337,719
000011	000022	000000	01	OLD SPOFFORD	WALDSCHMIDT INC.	80.620	01	E	R1W								71,142 cu	11,600	82,742
000011	000022	000001	01	OLD SPOFFORD	WALDSCHMIDT INC.	1.740	01	E	R1								286 cu		286
000011	000022	000002	01	OLD SPOFFORD	WALDSCHMIDT INC.	9.370	01	E	R1								1,464 cu		1,464
000011	000022	000003	01	OLD SPOFFORD	WALDSCHMIDT INC.	3.060	01	E	R1								518 cu		518
000011	000022	000004	01	OLD SPOFFORD	WALDSCHMIDT INC.	6.060	01	E	R1								1,045 cu		1,045
000011	000022	000005	01	OLD SPOFFORD	WALDSCHMIDT INC.	12.670	01	E	R1								2,206 cu		2,206
000011	000022	000006	01	OLD SPOFFORD	WALDSCHMIDT INC.	23.870	01	E	R1								4,174 cu		4,174
000011	000022	000007	01	OLD SPOFFORD	PELKEY, TIMOTHY W.	5.160	01	E	R1								37,300	46,900	84,200
000011	000023	000000	01	OLD SPOFFORD	CONNOLLY, JAMES A.	80.500	01	E	R1								67,700		67,700
000011	000024	000000	01	OLD	WINCHESTER, TOWN OF	0.100	01	E	EX-M								1,600		1,600
000012	000001	000000	01	OLD SPOFFORD	KELLY SCOVILLE FARM,	197.889	01	E	R1								27,815 cu		27,815
000012	000002	000000	01	OLD SPOFFORD	KRUKAR, EDWARD J. II	12.000	01	E	R1								914 cu		914
000012	000003	000000	01	OLD SPOFFORD	HATCH, JEFFREY G.	30.500	01	E	CUUO								1,526 cu		1,526
000012	000004	000001	01	OLD SPOFFORD	STILLINGS, MARY K.	16.670	01	E	CUUO								1,150 cu		1,150
000012	000004	000002	01	OLD SPOFFORD	BEAMAN, JOYCE	20.660	01	E	R1								863 cu		863
000012	000004	000003	01	OLD SPOFFORD	BEAMAN, JAMES E.	23.590	01	D	R1	RSA	0.99	1874	120	2002	6	151,600	131,134 cu	26,200	308,934
000012	000004	000004	01	OLD SPOFFORD	BEAMAN, JOYCE	10.890	01	E	R1								1,847 cu		1,847
000012	000004	000005	01	OLD SPOFFORD	BEAMAN, JOYCE	15.010	01	E	R1								627 cu		627
000012	000005	000000	01	OLD SPOFFORD	GUSSMAN TRUST, ROBERT	32.000	01	E	R1								4,397 cu		4,397
000012	000006	000000	01	JANTTI RD.	MAROIS, PAUL A.	0.750	04	D	R1								14,800	17,900	32,700
000012	000007	000000	01	OLD	KELLY, MAY (TRUST)/ N.	101.190	04	F	R1	RSA	0.99	1927	120	1700	64	57,500	82,085 cu	5,400	144,985
000012	000007	000000	02	OLD	KELLY JR., WM /KELLY,			F	R1	RSA	1.00	867	90	1961	21	46,000	0	2,600	48,600

Map	Lot	Sub	Crd	Location	Owner	Acres	ZN	NC	Use	Base Rate	Stry Fctr	EF Area	QA	AYB	DPR	Bldg Value	Land Value	Other Value	Total Value
000012	000007	000001	01	OLD	ROGERS, JAMES P.	1.000	04	F	R1	RSA	0.97	1672	100	1975	18	95,800	37,600	15,400	148,800
000012	000008	000000	01	OLD	KELLY, MAY (TRUST)/ N.	37.240	04	F	R1								32,049 cu		32,049
000012	000008	000001	01	OLD	GOTT, ERIC R.	0.260	04	F	R1	RSA	0.99	1564	110	1800	22	94,200	28,000	700	122,900
000012	000009	000000	01	OLD	KELLY SCOVILLE FARM,	82.520	04	F	R1								13,444 cu		13,444
000012	000009	000001	01	OLD	KELLY, THOMAS V.	3.060	04	F	R1	RSA	1.00	1225	100	1987	17	76,900	42,700	13,400	133,000
000012	000009	000002	01	OLD	REEKSTIN, DALE W.	0.600	04	F	R1	RSA	1.00	992	90	1960	23	55,500	35,100	4,200	94,800
000012	000010	000000	01	OLD	KELLY SCOVILLE FARM,	16.700	01	F	R1								4,266 cu		4,266
000012	000010	000001	01	OLD	KELLY, MAY (TRUST)/ N.	0.340	04	F	R1	RSA	0.99	1160	90	1950	31	57,200	27,700	1,700	86,600
000012	000011	000000	01	FOSGATE RD.	KELLY, MAY (TRUST)/ N.	8.300	04	D	R1								25,959 cu		25,959
000012	000012	000000	01	OLD	SEC. OF HOUSING &	0.700	04	F	R1	RSA	1.00	1436	100	1987	12	94,400	36,800	15,100	146,300
000012	000013	000000	01	FOSGATE RD.	ARSENAULT, WILLIAM C.	0.600	04	D	R1	MHS	1.00	1128	100	2003	28	34,600	28,700	6,300	69,600
000012	000014	000000	01	FOSGATE RD.	SECORD, ROBERT P.	30.900	04	D	R1	RSA	0.97	1366	100	1900	38	60,900	31,228 cu	5,000	97,128
000012	000015	000000	01	FOSGATE RD.	DEANE, ANNE MARIE	37.000	04	B	R1								1,573 cu		1,573
000012	000015	000001	01	FOSGATE RD.	DEANE, ANNE MARIE	30.000	04	B	R1								1,142 cu		1,142
000012	000016	000000	01	OLD	KELLY, MAY (TRUST)/ N.	15.200	04	F	R1								2,316 cu		2,316
000012	000017	000000	01	OLD	LINDSTROM ASSOCIATES	9.000	04	F	R1	RSA	0.98	2414	120	2006	4	186,200	43,376 cu	3,000	232,576
000012	000018	000000	01	OLD	LINDSTROM ASSOCIATES	44.500	04	F	R1								2,744 cu		2,744
000012	000019	000000	01	OLD	LINDSTROM ASSOCIATES	24.500	04	F	R1								1,128 cu		1,128
000012	000020	000000	01	OLD	FISH, JUDITH	4.750	04	F	R1	MHS	1.00	484	70	1965	68	5,900	38,500		44,400
000012	000021	000000	01	OLD	KELLY SCOVILLE FARM,	44.130	04	F	R1	RSA	0.97	3963	120	1806	36	192,000	54,931 cu	59,400	306,331
000012	000021	000000	02	OLD	KELLY JR., WILLIAM M.			F	R1								0	14,200	14,200
000012	000021	000001	01	OLD	KELLY, BRENDA L.	2.120	04	F	R1	RSA	1.00	1674	110	1987	12	117,900	43,500	13,600	175,000
000012	000022	000000	01	OLD	KELLY SCOVILLE FARM,	40.670	04	F	R1								12,118 cu		12,118
000012	000023	000000	01	KEENE RD.	FLETCHER REALTY, LLC	28.200	04	E	CI	IND	1.00	7392	120	2007	3	284,100	160,900		445,000
000012	000023	000001	01	KEENE RD.	WSP HOLDING, LLC	36.800	04	E	CI	CSC	1.00	1585	80	1985	16	88,900	185,600	22,500	297,000
000012	000023	000001	02	KEENE RD.	WSP HOLDING, LLC				CI	CGS	0.99	3228	100	2012		136,500	0	7,400	143,900
000012	000023	000002	01	KEENE RD.	GLOBAL TRUCK TRADERS,	5.000	08	E	CI	CGS	1.00	5612	110	2003	6	199,900	91,500	63,400	354,800
000012	000024	000000	01	KEENE RD.	HAMILTON, WALTER H.	1.900	08	E	R1	MHS	1.00	684	90	1965	80	6,300	44,200	10,100	60,600
000012	000025	000000	01	KEENE RD.	HAMILTON, WALTER H.	0.800	08	E	R1	RSA	1.00	2826	100	1931	18	152,800	43,000	37,400	233,200
000012	000026	000000	01	KEENE RD.	JACKSON, BILLIE JO	0.400	08	E	R1	RCP	1.00	1153	90	1975	33	39,500	35,700	900	76,100
000012	000027	000000	01	KEENE RD.	CORLISS JR., JOHN D.	1.200	08	E	R1								30,200		30,200
000012	000028	000000	01	KEENE RD.	CORLISS JR., JOHN D.	16.750	08	E	R1	RSA	1.00	1571	100	1970	18	95,100	89,400	24,700	209,200
000012	000028	000000	02	KEENE RD.	CORLISS JR., JOHN D.			E	R1	RSA	1.00	1875	100	1987	10	116,000	0	8,800	124,800
000012	000029	000000	01	KEENE RD.	STEPHENS, RHONDA F.	2.700	08	E	R2	RSA	1.00	2629	100	1971	16	151,800	45,200	12,900	209,900
000012	000030	000000	01	KEENE RD.	DUMOINE FARMS	625.000	04	E	R1								15,370 cu		15,370
000012	000031	000000	01	OFF KEENE RD.	HILL, JONATHAN B.	2.750	04	E	R1								4,100		4,100
000012	000032	000000	01	OFF KEENE RD.	SNOW, ERNEST A.	11.500	04	E	R1								600 cu		600
000012	000033	000000	01	WARE MT. RD.	MEADOWSEND	197.200	04	E	R1								5,693 cu		5,693
000012	000034	000000	01	KEENE RD.	SHIBLEY, JOHN N.	64.100	04	E	R1								79,500		79,500
000012	000035	000000	01	KEENE RD.	WETHERBY, FRED SR.	1.100	08	E	R1	RSA	0.98	2988	100	1940	41	111,800	42,900	5,000	159,700
000012	000036	000000	01	KAPPER DR.	CASTLE TRUST	37.000	04	E	CI								308,900	831,500	1,140,400
000012	000036	000001	01	KAPPER DR.	GRAVES II, THOMAS H.	0.000	04	E	R1	MHD	1.00	1140	100	1987	30	47,000	0	200	47,200
000012	000036	000002	01	KAPPER DR.	CANTLIN, GERALD J.	1.020	04	E	R1	RSA	1.00	1216	100	1972	18	77,200	38,000		115,200
000012	000036	000003	01	KAPPER DR.	LORANDEAU SR., ALAN J.	1.020	04	E	R1	RSA	0.98	2530	100	1972	25	132,500	39,900	15,300	187,700
000012	000036	000004	01	KAPPER DR.	SHERMAN, ANTHONY A.	0.000	04	E	R1	MHD	1.00	1130	100	1986	36	45,500	0	700	46,200
000012	000036	000005	01	KAPPER DR.	DUQUETTE, RUSSELL R.	0.000	04	E	R1	MHS	1.00	891	90	1983	40	22,500	0	600	23,100
000012	000036	000006	01	KAPPER DR.	WILLIAMS, JANET M.	0.000	04	E	R1	MHS	1.00	895	100	1985	40	23,300	0	800	24,100
000012	000036	000007	01	KAPPER DR.	KENT, KATHRYN M.	0.000	04	E	R1	MHS	1.00	890	90	1984	40	22,700	0	700	23,400

Map	Lot	Sub	Crd	Location	Owner	Acres	ZN	NC	Use	Base Rate	Stry Fctr	EF Area	QA	AYB	DPR	Bldg Value	Land Value	Other Value	Total Value
000012	000036	000008	01	KAPPER DR.	SANDS, THEODORE F.	0.000	04	E	R1	MHD	1.00	1425	100	2005	15	74,400	0	4,600	79,000
000012	000036	000009	01	KAPPER DR.	KNORR, BORIS V.	0.000	04	E	R1	MHS	1.00	912	100	1985	52	19,300	0	500	19,800
000012	000036	00000A	01	KEENE RD.	NEWELL, CAROL S.	1.450	08	E	R1								26,400		26,400
000012	000036	00000B	01	KEENE RD.	NEWELL, CAROL S.	5.780	04	E	R4	RSA	0.97	7695	110	1956	39	317,300	44,600	3,200	365,100
000012	000036	000010	01	KAPPER DR.	CASTLE TRUST	0.000	04	E	R1	MHS	1.00	943	100	1996	36	27,900	0	700	28,600
000012	000036	000011	01	KAPPER DR.	PHELPS, WILDRED S.	0.000	04	E	R1	MHD	1.00	1156	100	1987	36	46,300	0	2,100	48,400
000012	000036	000012	01	KAPPER DR.	GARY & SANDRA	0.000	04	E	R1	MHD	1.00	1087	100	1988	27	49,000	0	300	49,300
000012	000036	000013	01	KAPPER DR.	CASTLE TRUST	0.000	04	E	R1	MHD	1.00	1125	100	1988	36	44,900	0	100	45,000
000012	000036	000014	01	KAPPER DR.	TILTON REALTY TRUST	0.000	04	E	R1	MHD	1.00	1250	110	1988	33	53,400	0	400	53,800
000012	000036	000015	01	KAPPER DR.	ROUNDS, KRISTIN L.	0.000	04	E	R1	MHD	1.00	1415	100	1989	36	50,700	0	3,900	54,600
000012	000036	000016	01	KAPPER DR.	PARADIS, MARIE J.	0.000	04	E	R1	MHD	1.00	1306	110	1989	27	64,000	0	2,500	66,500
000012	000036	000017	01	KAPPER DR.	PRATT, GEORGE	0.000	04	E	R1	MHS	1.00	1072	100	1995	32	31,700	0	300	32,000
000012	000036	000018	01	KAPPER DR.	WELCH, MICHAEL E.	0.000	04	E	R1	MHD	1.00	1034	100	1988	36	40,600	0	1,200	41,800
000012	000036	000019	01	KAPPER DR.	WATSON, KENNETH A.	0.000	04	E	R1	MHD	1.00	1121	100	1987	30	46,500	0	700	47,200
000012	000036	000020	01	KAPPER DR.	GILSON, STEVEN	0.000	04	E	R1	MHD	1.00	1038	100	1988	27	47,500	0	600	48,100
000012	000036	000021	01	KAPPER DR.	SPRING, STEVEN	0.000	04	E	R1	MHD	1.00	1137	100	1988	27	47,900	0	200	48,100
000012	000036	000022	01	KAPPER DR.	SAULNIER, SHEILA	0.000	04	E	R1	MHD	1.00	1057	100	1987	36	40,800	0	2,400	43,200
000012	000036	000023	01	KAPPER DR.	IVES, HOWARD	0.000	04	E	R1	MHD	1.00	1324	100	1988	36	48,300	0	4,800	53,100
000012	000036	000024	01	KAPPER DR.	WALDEN, SUZANNE P.	0.000	04	E	R1	MHD	1.00	1099	100	1988	27	47,800	0	200	48,000
000012	000036	000025	01	KAPPER DR.	PARADIS, MARIE	0.000	02	E	R1	MHD	1.00	1223	100	2000	24	57,200	0	5,400	62,600
000012	000036	000026	01	KAPPER DR.	KINSMAN, CHRISTOPHER	0.000	04	E	R1	MHD	1.00	1089	100	1989	33	38,800	0	1,100	39,900
000012	000036	000027	01	KAPPER DR.	NEWELL, MATTHEW C.	0.000	04	E	R1	MHD	1.00	1632	110	1990	27	70,900	0	1,500	72,400
000012	000036	000028	01	KAPPER DR.	COLLINS, JOHN R.	0.000	04	E	R1	MHD	1.00	1632	110	1990	33	68,600	0	200	68,800
000012	000036	000029	01	KAPPER DR.	PUTNAM, TINA T.	0.000	04	E	R1	MHD	1.00	1725	110	2003	20	81,100	0	4,000	85,100
000012	000036	00002A	01	KAPPER DR.	PICARD, LEONARD J.	0.000	04	E	R1	MHD	1.00	1144	100	1987	36	45,500	0	500	46,000
000012	000036	000030	01	KAPPER DR.	JUTRAS, ALEC J.	0.000	04	E	R1	MHD	1.00	1397	100	1991	32	52,200	0	1,900	54,100
000012	000036	000031	01	KAPPER DR.	MULLEN, BETTYANN	0.000	04	E	R1	MHD	1.00	1749	110	2005	20	85,500	0	1,400	86,900
000012	000036	000032	01	KAPPER DR.	CHAPPELL, GREGORY	0.000	04	E	R1	MHD	1.00	1554	110	2005	17	77,600	0	2,400	80,000
000012	000036	000033	01	KAPPER DR.	SHAKTMAN, LINDA	0.000	04	E	R1	MHD	1.00	1544	110	2004	20	78,500	0	6,700	85,200
000012	000036	000034	01	KAPPER DR.	KOY, TOUCH	0.000	04	E	R1	MHD	1.00	1665	110	2004	20	84,000	0	3,000	87,000
000012	000036	000035	01	KAPPER DR.	MCNEILL, JAMES	0.000	04	E	R1	MHD	1.00	1637	130	2007	14	106,400	0	4,500	110,900
000012	000036	000036	01	KAPPER DR.	BAKER, LORIJEAN	0.000	04	E	R1	MHD	1.00	1731	110	2005	17	84,300	0	4,500	88,800
000012	000036	000037	01	KAPPER DR.	JACQUES, MARY ANN	0.000	04	E	R1	MHD	1.00	1412	110	2004	15	74,000	0	2,100	76,100
000012	000036	000038	01	KAPPER DR.	CARROLL, CYNTHIA F.	0.000	04	E	R1	MHD	1.00	1544	110	2005	17	82,300	0	3,000	85,300
000012	000036	000039	01	KAPPER DR.	JENKINS, NANCY	0.000	04	E	R1	MHD	1.00	1762	110	2004	20	86,900	0	3,000	89,900
000012	000036	00003A	01	KAPPER DR.	SCHILLINGER, SR.,	0.000	04	E	R1	MHS	1.00	1080	100	1996	28	35,600	0	300	35,900
000012	000036	000045	01	KAPPER DR.	KOBELSKI, WALTER H.	0.000	04	E	R1	MHD	1.00	1725	110	2005	20	81,100	0	3,600	84,700
000012	000036	000046	01	KAPPER DR.	MARTIN, JUDITH A.	0.000	04	A	R1	MHD	1.00	1082	110	2011		76,000	0	1,700	77,700
000012	000036	000047	01	KAPPER DR.	CASTLE TRUST	0.000	04	E	R1								0		
000012	000036	000048	01	KAPPER DR.	CHAPUT, FREDERICK	0.000	04	E	R1	MHD	1.00	1350	110	2007	9	80,000	0	1,500	81,500
000012	000036	000049	01	KAPPER DR.	BUCCIERI-SIMONEAU,	0.000	04	E	R1	MHD	1.00	1406	110	2005	15	78,600	0	1,700	80,300
000012	000036	000050	01	KAPPER DR.	MARCH,ALMA	0.000	04	E	R1	MHD	1.00	1684	110	2003	21	82,800	0	4,200	87,000
000012	000036	000051	01	KAPPER DR.	CASTLE TRUST	0.000	04	E	R1	MHD	1.00	1299	110	2009	8	78,600	0	-23,600	55,000
000012	000036	000052	01	KAPPER DR.	WILLIAMS III, WILLIAM J.	0.000	04	E	R1	MHD	1.00	1981	110	2005	20	93,300	0	7,200	100,500
000012	000036	00009A	01	KAPPER DR.	TILTON REALTY TRUST	1.000	04	E	R1	MHD	1.00	1683	100	1986	42	53,000	18,100	3,900	75,000
000012	000036	0000A1	01	KEENE RD.	DURANLEAU, NORMAN	0.000	04	E	R1								0	6,700	6,700
000012	000037	000000	01	OFF KEENE RD.	CASTLE TRUST	7.100	04	E	R1								9,300		9,300
000012	000038	000000	01	KEENE RD.	STEWART, DEBORAH	0.300	08	E	R1	MHD	1.00	1415	110	1999	15	74,100	33,400	2,000	109,500

Map	Lot	Sub	Crd	Location	Owner	Acres	ZN	NC	Use	Base Rate	Stry Fctr	EF Area	QA	AYB	DPR	Bldg Value	Land Value	Other Value	Total Value
000012	000039	000000	01	KEENE RD.	DOURDOUNAS,	35.800	04	E	R1								3,270 cu		3,270
000012	000039	000001	01	OFF KEENE RD.	DOURDOUNAS,	8.700	04	E	R1								11,000		11,000
000012	000039	000002	01	KEENE RD.	DOURDOUNAS,GEORGE G..	19.600	04	E	R1	RSA	0.99	1264	110	2004	6	100,100	37,314 cu	12,700	150,114
000012	000040	000000	01	KEENE RD.	DOURDOUNAS,	30.400	04	E	R1	RSA	0.97	3433	120	1774	23	201,500	76,226 cu	24,100	301,826
000012	000040	000001	01	KEENE RD.	GRIDLEY ENTERPRISES,	6.680	04	E	CI	COF	1.00	816	110	1999	9	92,800	90,300	69,700	252,800
000012	000040	000001	02	KEENE RD.	GRIDLEY ENTERPRISES,			E	CI	CMS	1.00	3900	120	1999	7	90,700	0		90,700
000012	000040	000001	03	KEENE RD.	GRIDLEY ENTERPRISES,			E	CI	CMS	1.00	4200	120	1999	7	96,000	0		96,000
000012	000040	000001	04	KEENE RD.	GRIDLEY ENTERPRISES,			E	CI	CMS	1.00	4200	120	1999	8	95,000	0		95,000
000012	000040	000002	01	KEENE RD.	LAWRENCE, BRUCE A.	2.430	08	E	R1	RSA	1.00	1888	110	1995	18	120,700	38,200	1,700	160,600
000012	000041	000000	01	OFF KEENE RD.	DOURDOUNAS,	24.200	04	E	R1								2,449 cu		2,449
000012	000042	000000	01	KEENE RD.	HOUSEHOLD FINANCE	30.000	04	E	R1	RSA	1.00	1472	100	1988	17	91,700	33,301 cu	16,700	141,701
000012	000042	000001	01	KEENE RD.	HILLOCK, WILLIAM G.	30.000	08	E	R1	MHD	1.00	968	100	1967	58	27,200	68,065 cu	30,800	126,065
000012	000042	000002	01	KEENE RD.	HILLOCK, WILLIAM G.	33.000	08	E	R1								54,800		54,800
000012	000043	000000	01	KEENE RD.	MONADNOCK MOTOR	7.500	08	E	R1								20,900		20,900
000012	000043	000001	01	KEENE RD.	BOLSTER, LEVI	1.500	08	E	R1	MHD	1.00	1198	110	2002	23	62,100	36,300	14,900	113,300
000012	000043	000002	01	KEENE RD.	STEBBINS, MICHAEL P.	1.200	08	E	R2	RSA	0.97	2753	110	1800	39	119,800	36,800	800	157,400
000012	000044	000000	01	KEENE RD.	MONADNOCK MOTOR	55.500	04	E	CI	COF	1.00	571	80	1985	16	51,400	200,100	324,300	575,800
000012	000044	000000	02	KEENE RD.	MONADNOCK MOTOR			E	CI	CWH	0.97	904	90	1985	16	31,900	0	13,600	45,500
000012	000044	000000	03	KEENE RD.	MONADNOCK MOTOR			E	CI	CSC	1.00	640	80	1985	19	32,400	0		32,400
000012	000044	000000	04	KEENE RD.	MONADNOCK MOTOR			E	CI	IWH	1.00	600	80	1985	23	18,200	0		18,200
000012	000044	000000	05	KEENE RD.	MONADNOCK MOTOR			E	CI	COF	0.97	2502	70	1985	16	93,100	0		93,100
000012	000044	000000	06	KEENE RD.	MONADNOCK MOTOR			E	CI	CSV	1.00	240	70	1985	16	22,500	0		22,500
000012	000044	000000	07	KEENE RD.	MONADNOCK MOTOR			E	CI	COF	1.00	192	60	1985	46	15,700	0		15,700
000012	000044	000000	08	KEENE RD.	MONADNOCK MOTOR			E	CI	CSV	1.00	571	90	1985	19	46,200	0		46,200
000012	000044	000000	09	KEENE RD.	MONADNOCK MOTOR			E	CI	CGS	1.00	1500	90	1985	25	33,200	0		33,200
000012	000045	000000	01	KEENE RD.	MULCAHEY LAND AND	230.000	04	E	R1								8,808 cu		8,808
000012	000046	000000	01	FOSGATE RD.	SECORD, ROBERT P.	63.000	04	D	R1								4,274 cu		4,274
000012	000047	000000	01	OLD	WINCHESTER, TOWN OF	0.460	04	F	EX-M								1,600		1,600
000013	000001	000000	01	WINCH/HINS	NEW HAMPSHIRE, STATE	4.000	04	E	EX-S								2,400		2,400
000013	000002	000000	01	KILBURN POND	HINSDALE, TOWN OF	17.000	04	X	EX-M								9,400		9,400
000013	000003	000000	01	WINCH/HINS	HINSDALE, TOWN OF	117.000	04	E	EX-M								44,200		44,200
000013	000004	000000	01	PISGAH STATE	HARVARD UNIVERSITY	20.370	04	E	R1								590 cu		590
000013	000005	000000	01	WINCH/HINS	NEW HAMPSHIRE, STATE	14.000	04	E	EX-S								7,800		7,800
000014	000001	000000	01	OLD SPOFFORD	NEW HAMPSHIRE, STATE	2.000	04	D	EX-S								8,900		8,900
000014	000002	000000	01	OLD SPOFFORD	NEW HAMPSHIRE, STATE	0.200	04	D	EX-S								3,800		3,800
000014	000003	000001	01	JANTTI RD.	STOEKE, PAULA	100.000	04	D	R1								25,100		25,100
000014	000003	000002	01	OLD SPOFFORD	NEW HAMPSHIRE, STATE	11.000	04	D	EX-S								73,000		73,000
000014	000004	000000	01	OLD SPOFFORD	ROBERT, PAUL L..	117.000	04	D	R1	RSA	0.98	4322	120	1970	13	279,200	65,165 cu	12,700	357,065
000014	000005	000000	01	OLD SPOFFORD	ROBERT, PAUL L..	30.000	04	D	R1								1,025 cu		1,025
000014	000006	000000	01	OLD SPOFFORD	BRADLEY, SCOTT J.	5.000	04	D	R1								21,200		21,200
000014	000007	000000	01	OLD SPOFFORD	LLEWELLYN, JOHN R.	2.600	04	D	R1	RSA	0.98	1245	110	1986	10	86,000	34,600	2,100	122,700
000014	000007	000001	01	OLD SPOFFORD	LLEWELLYN,JOHN R.	1.000	04	D	R1								24,600		24,600
000014	000008	000000	01	OFF OLD	RYDER, CYNTHIA REV.	98.000	04	E	R1								2,599 cu		2,599
000014	000009	000000	01	OLD SPOFFORD	KENISON JR., RADCLIFF	5.200	01	B	R1								173 cu		173
000014	000010	000001	01	OLD SPOFFORD	KENISON JR., RADCLIFF	5.010	04	B	CUU								508 cu		508
000014	000010	000002	01	OLD SPOFFORD	STOKES, L. KEVIN	7.350	04	E	R1								35,400		35,400
000014	000011	000000	01	OLD SPOFFORD	KENISON JR., RADCLIFF	58.000	01	B	R1								1,680 cu		1,680
000015	000001	000000	01	JANTTI RD.	RUTH, GUSTAVE A.	123.850	01	D	R1								6,715 cu		6,715

Map	Lot	Sub	Crd	Location	Owner	Acres	ZN	NC	Use	Base Rate	Stry Fctr	EF Area	QA	AYB	DPR	Bldg Value	Land Value	Other Value	Total Value
000015	000002	000000	01	VERRY BROOK	BRUNELL SR., THEODORE	45.500	04	E	R1	MHD	1.00	1958	120	1997	27	95,000	36,743 cu	3,000	134,743
000015	000002	000001	01	JANTTI RD.	WOOD, ERNEST F.	0.690	04	D	R1								33,500	3,300	36,800
000015	000003	000000	01	JANTTI RD.	HESCOCK, JONATHAN P.	0.810	04	D	R1	RSA	1.00	1288	100	1960	14	82,600	31,200	9,100	122,900
000015	000004	000001	01	VERRY BROOK	WOODS, CHARLOTTE R.	0.770	04	E	R1	RSA	1.00	1767	100	1980	22	92,900	34,400	400	127,700
000015	000004	000003	01	VERRY BROOK	PARSONS, LONNIE G.	4.300	04	E	R1	RSA	1.00	1719	100	1988	9	106,100	39,700	6,700	152,500
000015	000004	000004	01	VERRY BROOK	JOHNSON, ARTHUR N.	4.150	04	E	R1	RSA	1.00	1198	100	1989	11	82,900	38,200	800	121,900
000015	000004	0002-1	01	VERRY BROOK	PERRY, SHARON	1.010	04	E	R1	MHS	1.00	773	110	1964	56	16,800	36,100	900	53,800
000015	000004	0002-2	01	VERRY BROOK	SHAW, DAVID A.	1.220	04	E	R1	MHS	1.00	907	100	1988	36	27,900	36,400	2,300	66,600
000015	000005	000000	01	VERRY BROOK	DAVIS. JENNIFER L.	22.830	04	E	R1	RSA	0.99	1614	110	2012	5	121,200	38,031 cu	13,000	172,231
000015	000005	000001	01	VERRY BROOK	KONCITIK, JESSE L.	3.170	04	E	R1	RSA	0.99	1558	110	2005	8	117,900	39,100	1,500	158,500
000015	000005	000002	01	VERRY BROOK	FUCILE, STEPHEN J.	3.030	04	E	R1	RSA	0.99	2014	120	2006	4	173,900	36,800	3,000	213,700
000015	000005	000003	01	VERRY BROOK	MALLORY, DEBRA, G.	2.490	04	E	R1	RSA	0.97	1242	110	2005	5	98,900	36,200	1,600	136,700
000015	000005	000004	01	VERRY BROOK	FRAZIER, JODY	2.370	04	E	R1	RSA	0.97	1383	110	2006	4	108,000	57,000	1,500	166,500
000015	000005	000005	01	VERRY BROOK	PENNEY, LAUREN A.	2.380	04	E	R1	RSA	0.97	1301	110	2006	4	103,300	34,500		137,800
000015	000005	000006	01	VERRY BROOK	JENSON, KARRIE A.	1.300	04	E	R1	RSA	0.99	1846	110	2006	4	136,000	40,400		176,400
000015	000005	000007	01	OLD	PRESTON, KATHI J.	1.240	04	F	R1	RSA	1.00	1645	110	2006	4	125,600	40,100	6,300	172,000
000015	000005	000008	01	OLD	STEARNS, WILLIAM A.	1.390	04	F	R1	RSA	0.97	1303	110	2006	4	102,400	39,708 cu	4,700	146,808
000015	000005	000009	01	OLD	HODGMAN, KYLE S.	1.290	04	F	R1	RSA	0.97	1694	110	2006	4	128,500	63,100	3,300	194,900
000015	000005	000010	01	OLD	KELLY SCOVILLE FARM,	22.830	04	E	CUUO								631 cu		631
000015	000006	000000	01	VERRY BROOK	BAGSTER, TORY	4.000	04	E	R1	RSA	1.00	1583	100	1999	10	102,800	28,500	21,800	153,100
000015	000007	000000	01	VERRY BROOK	PRINCE, SHAWN P.	5.200	04	E	R1	RSA	1.00	1443	110	2008	2	116,100	40,900		157,000
000015	000008	000000	01	VERRY BROOK	PRINCE, CLEVELAND	0.500	04	E	R1	MHD	1.00	1183	100	1973	36	48,000	32,000	1,200	81,200
000015	000009	000000	01	VERRY BROOK	PERRY, MICHAEL F.	1.000	04	E	R1	RSA	1.00	1733	100	1970	19	98,200	36,100	5,300	139,600
000015	000010	000000	01	VERRY BROOK	JENNA JR., GEORGE	0.920	04	E	R1	MHS	1.00	713	80	1960	56	12,800	33,700	1,100	47,600
000015	000011	000000	01	VERRY BROOK	VAINE, FOSTER T.	0.830	04	E	R1	RSA	1.00	592	90	1954	22	38,500	36,600	3,100	78,200
000015	000012	000001	01	WATSON RD.	WHITE SR., DONALD R	1.050	04	E	R1	MHS	1.00	658	80	1968	64	9,900	32,600	400	42,900
000015	000012	000002	01	WATSON RD.	RHOADES, ROBERT A. &	2.570	04	E	R1	RSA	1.00	1736	100	1980	21	87,700	47,600		135,300
000015	000012	000002	02	WATSON RD.	RHOADES, ROBERT A. &			E	R1	RSA	0.97	4717	100	2004	16	220,900	0	600	221,500
000015	000012	000003	01	WATSON RD.	BRAILEY, WILLIAM C.	2.330	04	E	R1	RSA	1.00	1329	100	1982	13	82,700	36,000	300	119,000
000015	000012	000004	01	VERRY BROOK	ST.FRANCIS, RONALD W.	2.050	04	E	R1	MHD	1.00	1502	120	2000	24	79,700	32,200	4,000	115,900
000015	000013	000000	01	WATSON RD.	PAULSON, ROBERT E.	1.000	04	E	R1	RSA	1.00	1051	90	1940	17	62,200	34,200	9,900	106,300
000015	000014	000000	01	WATSON RD.	JACOBSON, JUDITH B.	14.300	04	E	R1	RSA	0.98	2061	110	1994	8	140,800	35,102 cu	16,400	192,302
000015	000014	000001	01	WATSON RD.	PORTER, RANDY R.	17.100	04	E	R1								1,155 cu		1,155
000015	000014	000002	01	WATSON RD.	GRAMUGLIA, JOHN C.	17.800	04	E	R1	RSA	1.00	1447	100	1984	10	101,200	40,023 cu	12,300	153,523
000015	000015	000000	01	WATSON RD.	RUTH, GUSTAVE A.	12.000	04	E	R1	RSA	0.99	3163	130	1997	16	240,100	47,688 cu	28,000	315,788
000015	000015	000001	01	WATSON RD.	RUTH, GUSTAVE A.	106.000	04	E	CUM								4,502 cu		4,502
000015	000016	000000	01	WATSON RD.	FAULKNER, MICHAEL G.	33.000	04	D	R1								1,790 cu		1,790
000015	000016	000001	01	WATSON RD.	FAULKNER, MICHAEL G.	4.000	04	D	R1	RSA	0.98	2270	100	1982	13	114,600	63,663 cu	12,100	190,363
000015	000017	000000	01	OFF VERRY	FAULKNER, GILBERT L.	14.000	04	E	R1								474 cu		474
000015	000018	000000	01	OLD	SOUTH BRANCH GROUP	74.000	04	F	R1								13,001 cu		13,001
000015	000019	000000	01	OLD SWANZEY	STEPHENS, PENNY	1.000	04	E	R1	RSA	0.97	1190	100	1942	33	57,700	27,000	1,300	86,000
000015	000019	000001	01	OLD SWANZEY	PRENTICE, RICHARD A.	4.980	04	E	R1								28,900		28,900
000015	000020	000000	01	OLD SWANZEY	SOUTH BRANCH GROUP	8.000	04	F	R1								43,800		43,800
000015	000021	000000	01	OLD SWANZEY	STEPHENS, JOHN T.	6.000	04	E	R1	MHD	1.00	1334	110	2000	18	70,700	41,700	6,200	118,600
000015	000022	000000	01	OLD SWANZEY	CONNOR, PETER W.	2.000	04	E	R1	MHS	1.00	1125	100	1991	36	32,400	28,500	3,100	64,000
000015	000022	000001	01	OLD SWANZEY	CONNOR, PETER W.	2.000	04	E	R1	RSA	1.00	1011	100	2013		82,000	30,000		112,000
000015	000023	000000	01	OLD SWANZEY	LAWRENCE, RAYMOND C.	62.000	04	E	R1	RSA	1.00	2714	110	2005	5	188,100	95,581 cu	12,900	296,581
000015	000023	000000	02	OLD SWANZEY	LAWRENCE, RAYMOND C.				R1								0	13,000	13,000

Map	Lot	Sub	Crd	Location	Owner	Acres	ZN	NC	Use	Base Rate	Stry Fctr	EF Area	QA	AYB	DPR	Bldg Value	Land Value	Other Value	Total Value
000015	000023	000001	01	WATSON RD.	TOROK, RONALD PL	10.800	04	E	R1	RSA	0.98	2769	120	2003	5	208,800	33,788 cu	4,000	246,588
000015	000023	000002	01	VERRY BROOK	LAWRENCE, JEFFREY A.	6.430	04	E	R1	RSA	1.00	3172	120	1983	10	238,200	49,300	17,000	304,500
000015	000023	000003	01	VERRY BROOK	LAWRENCE, RAYMOND C.	66.000	01	E	R1								11,596 cu		11,596
000015	000023	000004	01	WATSON RD.	LAWRENCE, RAYMOND C.	26.930	01	E	R1								4,732 cu		4,732
000015	000023	000005	01	VERRY BROOK	LAWRENCE, ERIC J.	11.940	04	E	R1	RSA	0.98	2416	120	1987	10	180,000	41,504 cu	27,400	248,904
000015	000023	000006	01	WATSON RD.	LAWRENCE, MICHAEL J.	12.060	04	E	R1	RSA	0.98	2368	120	1989	9	173,700	38,362 cu	4,000	216,062
000015	000023	0004-1	01	WATSON RD.	LAWRENCE, RAYMOND C.	3.190	04	E	R1								561 cu		561
000015	000023	0004-2	01	WATSON RD.	LAWRENCE, RAYMOND C.	2.090	04	E	R1								368 cu		368
000015	000024	000000	01	OLD	LAWRENCE, RAYMOND C.	4.400	04	E	CUFL								1,663 cu		1,663
000015	000025	000001	01	VERRY BROOK	WOOD, DOUGLAS A.	20.000	04	E	R1								2,293 cu		2,293
000015	000025	000002	01	VERRY BROOK	WOOD, LAWRENCE A.	20.000	04	E	R1								9,647 cu		9,647
000015	000026	000000	01	OLD	JEFTS, KEVIN L.	2.200	04	F	R1	RSA	0.98	1563	110	1890	22	96,200	41,300	4,800	142,300
000015	000028	000000	01	OLD	FRAZIER, TYSON E.	4.700	04	F	R2	RSA	1.00	3146	110	1984	15	208,700	55,400	25,700	289,800
000015	000028	000001	01	OLD	DAVIS, ROBERT E.	1.900	04	F	R1	RSA	0.97	3024	110	1984	15	180,900	41,100	9,200	231,200
000015	000028	000002	01	OLD	AUSTIN, BRUCE A.	3.000	04	F	R1	RSA	1.00	2250	100	1974	17	127,900	47,900		175,800
000015	000028	000003	01	OLD	MAKI, EDWARD C.	1.500	04	F	R1	RSA	1.00	714	100	1970	23	43,200	34,600	4,000	81,800
000015	000028	000004	01	OLD	RICE, SUSAN W.	1.600	04	F	R1	RSA	1.00	1539	100	1987	12	100,500	40,700	15,200	156,400
000015	000028	000005	01	OLD	BALL, JEFFREY R.	3.000	04	F	R1	RSA	0.99	1579	110	2007	8	117,900	40,600		158,500
000015	000028	000006	01	OLD	TARDIFF, MATTHEW A.	3.000	04	F	R1	RSA	0.99	1413	110	2007	8	108,500	40,400		148,900
000015	000029	000000	01	OAK CIRCLE	RHOADES, MICHAEL	0.920	04	E	R1	RSA	1.00	1395	100	1982	13	88,500	29,800	13,400	131,700
000015	000030	000000	01	OLD	PERKINS, SANDRA M.	1.030	04	F	R1	MHD	1.00	1258	100	1973	45	42,200	37,800	12,300	92,300
000015	000031	000000	01	OAK CIRCLE	CONNOR, PETER W.	1.030	04	E	R1	RSA	1.00	1056	100	1980	14	73,400	28,900	800	103,100
000015	000032	000000	01	OAK CIRCLE	DRISCOLL, STEPHEN W.	1.460	04	E	R1	RSA	1.00	1050	100	1984	8	74,900	34,800	1,600	111,300
000015	000033	000000	01	OAK CIRCLE	DRISCOLL, STEPHEN W.	0.250	04	E	R1								1,100		1,100
000015	000034	000000	01	OAK CIRCLE	FRAZIER, LINDA	1.080	04	E	R1	RSA	0.99	1925	100	1990	11	106,100	36,200	12,900	155,200
000015	000036	000000	01	OAK CIRCLE	HILLIARD, MARK	0.930	04	E	R1	RSA	0.98	1303	90	1985	23	66,500	32,000	200	98,700
000015	000037	000000	01	OAK CIRCLE	WILLIAMS, KATHLEEN	0.900	04	E	R1	MHD	1.00	1147	100	1970	39	45,700	35,300	4,000	85,000
000015	000038	000000	01	OAK CIRCLE	BROWN, JEFFREY L.	1.040	04	E	R1	MHD	1.00	1270	100	1973	36	46,400	38,000	1,600	86,000
000015	000039	000000	01	OAK CIRCLE	MOREL, RAYMOND R.	0.730	04	E	R1	RSA	0.97	1368	100	1976	22	79,200	33,900	16,100	129,200
000015	000039	000001	01	OAK CIRCLE	DOWNING, GORDON	0.850	04	E	R1	MHD	1.00	966	100	1999	24	49,100	28,000		77,100
000015	000040	000000	01	OAK CIRCLE	BLAKE, TIMOTHY C.	0.830	04	E	R1	RSA	0.98	1645	110	1992	8	125,300	33,100	18,500	176,900
000015	000041	000000	01	OAK CIRCLE	FORD, ZACHARY	0.760	04	E	R1	MHD	1.00	1132	110	1999	21	61,900	29,300	1,100	92,300
000015	000042	000000	01	OAK CIRCLE	KENYON, ELIZABETH R.	0.870	04	E	R1	RSA	1.00	1722	100	1975	15	105,800	33,400	300	139,500
000015	000043	000000	01	OAK CIRCLE	LAPLANTE, RALPH J.	0.800	04	E	R1	MHS	1.00	996	100	1980	44	26,500	28,000	800	55,300
000015	000044	000000	01	OAK CIRCLE	KOULALIS, SUZANNE	1.080	04	E	R1	RSA	1.00	1724	100	1979	16	100,300	30,200	2,300	132,800
000015	000045	000000	01	OAK CIRCLE	FRAZIER, TORY W.	17.830	04	E	R1	MHS	1.00	753	90	1976	60	13,100	37,157 cu		50,257
000015	000045	000002	01	OAK CIRCLE	KUPIEC, ROBERT J.	1.040	04	E	R1	RSA	1.00	1495	100	1987	10	97,500	32,500	18,000	148,000
000015	000045	000003	01	OAK CIRCLE	BELL, RONALD J.	1.000	04	E	R1	RSA	1.00	1357	100	1985	13	90,500	34,200	500	125,200
000015	000045	000004	01	OAK CIRCLE	BRIAN W. CONNOR	1.020	04	E	R1	MHD	1.00	1323	110	2000	24	65,100	27,500	1,200	93,800
000015	000045	000005	01	OAK CIRCLE	PICARD, JOHN R.	1.380	04	E	R1	RSA	1.00	1697	110	1988	9	123,200	33,000	1,200	157,400
000015	000045	000006	01	OAK CIRCLE	BLANCHETTE, RICHARD A.	1.170	04	E	R1	RSA	1.00	1251	100	1986	15	79,900	36,300	7,800	124,000
000015	000046	000000	01	OLD	GEBHARDT, ERIC P.	1.796	04	F	R1	RSA	1.00	1416	100	1986	17	81,700	43,000	14,000	138,700
000015	000047	000000	01	COOMBS	BUTLER, MICHAEL J.	13.500	04	E	R1								655 cu		655
000015	000048	000000	01	COOMBS	WINCHESTER, TOWN OF	0.210	04	F	EX-M								2,700		2,700
000015	000049	000000	01	COOMBS	LAWRENCE, RAYMOND C.	8.500	04	F	CUFL								3,214 cu		3,214
000015	000050	000000	01	KEENE RD.	LAWRENCE, RAYMOND C.	25.000	04	E	CUFL								7,762 cu		7,762
000015	000051	000000	01	PAYNE RD.	MITCHELL SAND AND	57.770	04	E	R1	RSA	0.97	2018	120	1920	29	119,000	398,200	101,500	618,700
000015	000051	000000	02	PAYNE RD.	MITCHELL SAND AND			E	R1	RSA	0.99	1773	110	1920	87	17,800	0		17,800

Map	Lot	Sub	Crd	Location	Owner	Acres	ZN	NC	Use	Base Rate	Stry Fctr	EF Area	QA	AYB	DPR	Bldg Value	Land Value	Other Value	Total Value
000015	000051	000000	03	PAYNE RD.	MITCHELL SAND AND			E	R1	RSA	1.00	1199	100	1940	82	17,100	0	10,600	27,700
000015	000051	000000	04	PAYNE RD.	MITCHELL SAND AND				R1								0	487,200	487,200
000015	000051	000001	01	PAYNE RD.	VELVIC, LLC	5.390	04	E	CI	COF	1.00	2768	100	1985	16	163,500	57,200	7,800	228,500
000015	000051	000001	02	PAYNE RD.	VELVIC, LLC				CI	IWH	1.00	3200	100	2006	6	88,600	0		88,600
000015	000052	000000	01	KEENE RD.	WILLARD, BRUCE A.	13.500	04	E	R1W	RSA	1.00	5046	110	2007	18	286,000	58,700	4,100	348,800
000015	000053	000000	01	KEENE RD.	VANDYKE, ROBERT	44.500	04	E	R1								32,681 cu		32,681
000015	000054	000001	01	KEENE RD.	LECLAIR, RODNEY W.	11.010	04	E	R1	RSA	1.00	1390	110	1960	21	94,900	39,200	51,500	185,600
000015	000054	000002	01	KEENE RD.	BADRIGIAN, PETER J.	15.130	04	E	R1								727 cu		727
000016	000001	000000	01	RECYCLE WAY	PAPER SERVICE LTD.	1.500	05	E	CI								40,900	40,500	81,400
000016	000002	000000	01	RECYCLE WAY	COULBORN, KEITH H.	1.690	05	E	CI	IWH	1.00	14087	70	1938	76	61,100	41,200	7,000	109,300
000016	000002	000002	01	OFF ASHUELOT	PAPER SERVICE LTD.	0.340	05	E	CI								18,100		18,100
000016	000003	000000	01	OFF ASHUELOT	COULBORN, KEITH H.	2.800	05	E	R1								29,300		29,300
000016	000005	000000	01	ASHUELOT	LAMBERT, STEPHEN	0.080	03	E	R1W	RSA	0.98	1621	100	1890	29	81,800	5,100		86,900
000016	000006	000000	01	ASHUELOT	DUQUETTE, BEVERLY J.	0.430	03	E	R1W	RSA	0.98	1553	100	1895	27	82,300	48,100	400	130,800
000016	000007	000000	01	ASHUELOT	WINCHESTER, TOWN OF	0.800	04	E	EX-M								3,600		3,600
000016	000008	000000	01	ASHUELOT	NEW ENGLAND POWER	0.740	01	E	UTLE								68,100	394,100	462,200
000016	000009	000000	01	ASHUELOT	MYROUP, GERALD	1.800	03	E	R1								30,700		30,700
000016	000010	000001	01	ASHUELOT	MARSHALL, JASON M.	0.140	03	E	R1	RSA	0.98	1688	110	1870	32	88,900	25,700		114,600
000016	000010	000002	01	ASHUELOT	MELANSON, CRAIG A.	0.120	03	E	R1	RSA	0.98	1591	110	1890	24	96,000	25,200		121,200
000016	000010	000003	01	ASHUELOT	CLEWS, CHRISTOPHER	0.110	03	E	R1	RSA	0.98	1415	100	1890	24	78,200	24,300	900	103,400
000016	000011	000000	01	ASHUELOT	HOPKINS, GALE L.	1.000	03	E	R1	RSA	1.00	1108	100	2006	4	82,900	36,900		119,800
000016	000012	000000	01	OFF ASHUELOT	BONSKI, ANDREW	2.700	04	X	R1								3,200		3,200
000016	000013	000000	01	ASHUELOT	BONSKI, ANDREW	0.200	03	E	R1	RSA	0.98	1647	100	1880	25	87,500	31,000	11,800	130,300
000016	000014	000000	01	ASHUELOT	STETSER REV. FAMILY	0.270	03	E	R1	RSA	0.98	1499	110	1872	23	94,900	34,900		129,800
000016	000015	000000	01	BROAD BROOK	WALKER, ANDREW P.	0.360	03	E	R1	RSA	0.98	1871	100	1890	27	92,100	34,200	1,500	127,800
000016	000016	000000	01	BROAD BROOK	ADAMS, HOLLY	2.130	03	E	R1	RSA	0.99	1405	100	1930	22	71,400	40,700	1,500	113,600
000016	000016	000001	01	DUBRISKE	DUBRISKE, FELICIA A.	0.890	02	D	R1	RSA	0.99	1053	100	1890	51	41,300	28,600	3,200	73,100
000016	000016	000002	01	DUBRISKE	PAINE, MALORIE	0.270	02	D	R1	RSA	0.98	919	100	1875	29	54,200	24,200	600	79,000
000016	000016	000003	01	DUBRISKE	SMART, MARVIN W.	0.450	02	D	R1	RSA	0.98	1051	100	1920	28	58,800	20,300	2,500	81,600
000016	000017	000000	01	BROAD BROOK	HAYS, D. WEBB	4.700	02	E	R1	RSA	0.98	1809	100	1834	33	84,900	37,500	21,300	143,700
000016	000017	000000	02	BROAD BROOK	HAYS, D. WEBB				R1								0	15,000	15,000
000016	000018	000000	01	BROAD BROOK	MATHIEU, RICHARD L.	6.800	02	E	R1	RSA	0.98	1805	100	1850	35	80,600	41,000	14,700	136,300
000016	000019	000000	01	BROAD BROOK	CLARK, IRENE A.	1.110	02	E	R1	RSA	0.98	2011	100	1842	26	104,100	34,300	6,500	144,900
000016	000020	000000	01	BROAD BROOK	MINER, JOHN L.	0.240	02	E	R1	RSA	1.00	1560	100	1988	12	99,500	25,800	2,400	127,700
000016	000021	000000	01	BROAD BROOK	POMPER, DEAN	1.100	03	E	R1	RSA	0.98	1678	100	1885	22	94,200	37,100	8,600	139,900
000016	000022	000000	01	BROAD BROOK	MCCRAY, MARTHA D.	0.560	03	E	R1	RSA	0.98	1678	100	1920	24	75,900	32,800		108,700
000016	000023	000000	01	BROAD BROOK	DUQUETTE, KYLE F.	0.190	03	E	R1	RSA	1.00	927	100	1958	18	65,500	27,400		92,900
000016	000024	000000	01	BROAD BROOK	BLACK, ROBERT J.	0.500	03	E	R1	RSA	0.98	1256	100	1890	49	48,700	34,400	300	83,400
000016	000025	000000	01	BROAD BROOK	BURDICK, STEPHEN H.	0.270	03	E	R1	RSA	0.98	1367	100	1887	44	56,800	29,800	1,300	87,900
000016	000026	000000	01	BROAD BROOK	TRUESDELL, WILLIAM J.	0.170	03	E	R1	RSA	0.98	1213	100	1885	28	60,700	27,700		88,400
000017	000001	000000	01	ASHUELOT	PAPER SERVICE LTD.	6.000	06	E	R1								5,900		5,900
000017	000002	000000	01	NURMI PLACE	PAPER SERVICE LTD.	2.800	05	E	CI								22,200		22,200
000017	000003	000000	01	ASHUELOT	GUTOSKI, JENNIE	0.440	06	E	R1	RSA	0.98	1778	110	1890	22	108,400	34,400	10,600	153,400
000017	000004	000000	01	ASHUELOT	HEATH, CARLA F.	0.270	06	E	R1	RSA	0.98	1803	110	1880	23	110,400	34,000	7,200	151,600
000017	000005	000000	01	ASHUELOT	TATRO, DAVID E.	0.140	06	E	R1	RSA	0.98	1559	100	1890	27	81,700	27,100		108,800
000017	000006	000000	01	ASHUELOT	MARTIN, ROBERT M.	0.360	06	E	R1	RSA	0.98	1700	110	1885	22	103,600	34,200		137,800
000017	000007	000000	01	ASHUELOT	BUKOWSKI, APOLONIA	0.500	06	E	R1	RSA	1.00	1097	100	1955	19	70,200	34,300	7,000	111,500
000017	000008	000000	01	ASHUELOT	MERKLE JR., BARRY	0.430	06	E	R1	RSA	0.98	1807	100	1885	28	94,000	34,200	7,900	136,100

Map	Lot	Sub	Crd	Location	Owner	Acres	ZN	NC	Use	Base Rate	Stry Fctr	EF Area	QA	AYB	DPR	Bldg Value	Land Value	Other Value	Total Value
000017	000009	000000	01	ASHUELOT	WERNER, MARK A.	0.300	06	E	R1	RSA	1.00	2190	110	1998	9	152,400	34,100		186,500
000017	000010	000000	01	ASHUELOT	DUBRISKE, EMILIA H.	0.160	03	E	R1	RSA	0.99	1968	100	1900	26	99,200	27,200		126,400
000017	000011	000000	01	ASHUELOT	DUBRISKE, EMILIA H.	0.160	03	E	R1	RSA	0.98	1762	120	1900	41	83,400	27,200		110,600
000017	000012	000000	01	ASHUELOT	MILLER JR., THEODORE R.	2.290	03	E	R1	RSA	0.99	1543	100	1885	22	85,600	40,600	7,900	134,100
000017	000013	000000	01	ASHUELOT	VANVALKENBURG, GLENN	2.460	03	E	R1	RSA	0.97	4005	130	1875	29	235,200	40,500	13,400	289,100
000017	000014	000000	01	ASHUELOT	HERMAN, AUDREY E.	0.500	03	E	R1W	RSA	0.98	1361	100	1890	37	63,000	37,500	500	101,000
000017	000015	000000	01	ELDERBERRY	LAPOINT SR., RICHARD S.	0.770	03	E	R1	RSA	0.99	1895	110	1885	22	112,800	30,900	8,500	152,200
000017	000016	000000	01	ELDERBERRY	MUSTIN, SARA J.	2.790	03	E	R1	RSA	0.98	1739	130	1875	28	115,000	35,600	16,900	167,500
000017	000016	000001	01	ASHUELOT	WINCHESTER, TOWN OF	0.210	03	E	EX-M	EXF	0.97	1611	100	1987	10	111,300	31,600	900	143,800
000017	000017	000000	01	BROAD BROOK	COTY, JOHN JOSEPH SR.	0.130	03	E	R1	RSA	1.00	872	90	1962	14	54,000	24,800	6,000	84,800
000017	000018	000000	01	BROAD BROOK	SNOW, FRANCIS S.	0.900	03	E	R1	RSA	0.99	2498	110	1945	26	139,500	38,800	9,700	188,000
000017	000019	000000	01	BROAD BROOK	MORSE SR., WILLIAM L.	0.050	06	E	CI	CGS	1.00	1826	80	1984	19	52,100	18,700	1,700	72,500
000017	000020	000000	01	ASHUELOT	HIGLEY, CARROLL H.	0.170	06	E	R1	RSA	0.99	2426	100	1866	34	109,300	26,600	11,800	147,700
000017	000021	000000	01	ASHUELOT	TRUESDELL, ROBERT M.	6.480	06	E	R1	RSA	0.98	2237	120	1875	35	120,800	42,200	14,300	177,300
000017	000022	000000	01	ASHUELOT	BENSON, TIMOTHY	1.200	06	E	R1	RSA	0.98	1939	110	1885	22	119,600	35,300	5,800	160,700
000017	000023	000000	01	ASHUELOT	SCS MANAGEMENT	1.060	06	E	CI	CAP	0.97	7532	110	1860	33	292,500	43,700	24,300	360,500
000017	000024	000000	01	ASHUELOT	CYNTHIA M. LATTA	0.450	06	E	R1	RSA	0.97	2803	110	1890	22	152,400	34,300	9,000	195,700
000017	000025	000000	01	FIDDLE HILL	LAPLANTE, BARBARA	0.260	06	E	R1	RSA	0.98	1755	100	1885	40	73,500	32,300	1,500	107,300
000017	000026	000000	01	FIDDLE HILL	BROWN, TY C.	0.480	06	E	R1	RSA	0.98	1854	100	1910	25	93,900	31,000	8,400	133,300
000017	000027	000000	01	FIDDLE HILL	AMAROSA III, FRANK	0.240	03	E	R1	RSA	0.98	1731	110	1835	40	80,000	30,100	11,000	121,100
000017	000028	000000	01	ASHUELOT	LAPLANTE, FRANK D.	0.050	06	D	R1								1,300		1,300
000017	000029	000000	01	ASHUELOT	CYNTHIA M. LATTA	0.750	06	E	R1								31,400		31,400
000018	000001	000000	01	ASHUELOT	MELESKI ESTATE, FRANK	0.270	06	E	R4	CAP	0.96	5028	100	1875	66	101,300	34,100		135,400
000018	000002	000000	01	ASHUELOT	MELESKI, FRANCIS A.	0.150	06	E	R1								2,700		2,700
000018	000003	000000	01	ASHUELOT	PRIDE, JEFFREY E.	0.100	06	D	R2	RSA	0.99	2769	100	1885	39	116,300	19,000		135,300
000018	000004	000000	01	ASHUELOT	PRIDE, JEFFREY E.	0.030	06	E	R1								200		200
000018	000005	000000	01	ASHUELOT	NEW HAMPSHIRE, STATE	0.180	06	D	EX-S								2,600		2,600
000018	000006	000000	01	FIDDLE HILL	PRENTICE, MICHAEL W.	2.500	03	E	R1	RSA	0.98	967	110	1890	26	63,500	39,000	13,100	115,600
000018	000007	000000	01	FIDDLE HILL	AMAROSA III, FRANK	7.900	06	E	R1								37,300	3,700	41,000
000018	000008	000000	01	ASHUELOT	WINCHESTER, TOWN OF	1.300	06	D	EX-M								30,200	15,200	45,400
000018	000009	000000	01	ASHUELOT	TRUESDELL, WILLIAM J.	1.530	06	D	R1	RSA	0.98	1561	100	1930	28	75,600	30,500	14,900	121,000
000018	000010	000000	01	ASHUELOT	BAGSTER, KENNETH B.	0.700	06	D	R1	RSA	0.99	1482	100	1850	48	54,800	31,100	2,800	88,700
000018	000011	000000	01	ASHUELOT	MAYNARD, ZACH	0.700	06	D	R1	RSA	0.98	1707	100	1850	42	70,300	31,100	10,600	112,000
000018	000012	000000	01	ASHUELOT	FISET, TIMOTHY J.	0.670	06	D	R1	RSA	0.98	1610	100	1850	35	72,200	31,100	12,100	115,400
000018	000013	000000	01	ASHUELOT	BISHOP OF MANCHESTER	0.600	06	D	R1								24,900		24,900
000018	000013	000001	01	ASHUELOT	CROTEAU, DOUGLAS	0.750	06	D	R1								31,100		31,100
000018	000014	000000	01	ASHUELOT	PLATZ, CHRISTOPEHR J.	0.630	06	D	R1	RSA	0.98	1690	100	1890	43	67,800	29,500	500	97,800
000018	000015	000000	01	ASHUELOT	HERRING, JASON A.	0.620	06	D	R1	RSA	0.98	1547	100	1855	47	58,300	27,900	6,100	92,300
000018	000016	000000	01	ASHUELOT	FEDERAL NATIONAL MTG.	0.580	06	D	R1	RSA	0.98	1539	100	1890	34	73,100	31,000		104,100
000018	000017	000000	01	ASHUELOT	GAUDREAU, CLAUDE G.	0.580	06	D	R1	RSA	0.98	1369	100	1855	35	66,700	31,000	6,900	104,600
000018	000018	000000	01	ASHUELOT	SMITH, WENDY J.	1.300	06	D	R1	RSA	1.00	1638	100	1940	35	73,800	31,700		105,500
000018	000019	000000	01	ASHUELOT	PRIDE, JEFFREY E.	3.540	06	D	R1	RSA	0.99	1236	90	1945	29	60,300	26,100		86,400
000018	000020	000000	01	ASHUELOT	MELESKI ESTATE, FRANK	2.000	06	E	R1								10,400		10,400
000018	000021	000001	01	ASHUELOT	BACALA, KRISTINA	0.420	06	D	R1	MHS	1.00	890	90	1975	77	8,900	26,400		35,300
000018	000022	000000	01	ASHUELOT	FERRARI, JULIA A.	0.840	06	E	CI	IND	0.97	8834	100	1870	34	156,400	41,200	1,000	198,600
000019	000001	000000	01	OFF OLD	RUSKOWSKI,RAYMOND,	0.150	04	E	R1								5 cu		5
000019	000002	000000	01	OFF OLD	PRIDE, JEFFREY E.	0.200	05	E	R1								300		300
000019	000003	000000	01	GUNN MT. RD.	SHELDON, RONALD W.	0.200	01	X	R1								100		100

Map	Lot	Sub	Crd	Location	Owner	Acres	ZN	NC	Use	Base Rate	Stry Fctr	EF Area	QA	AYB	DPR	Bldg Value	Land Value	Other Value	Total Value
000019	000004	000000	01	GUNN MT. RD.	SHELDON, RONALD W.	0.150	01	E	R1								1,800		1,800
000019	000005	000000	01	OLD HINSDALE	MELESKI, RICHARD M.	0.280	01	E	R1	RSA	0.99	1267	110	1765	49	55,500	25,600	2,000	83,100
000019	000006	000000	01	GUNN MT. RD.	SHELDON, RONALD W.	1.600	01	E	R1	RSA	1.00	1641	110	1984	15	106,400	38,700	1,200	146,300
000019	000007	000001	01	HAMPSHIRE	D & J SHEERAN, LLC	1.200	01	E	R1								39,500		39,500
000019	000007	00001A	01	HAMPSHIRE	D & J SHEERAN, LLC		01	E	R1								0	8,800	8,800
000019	000008	000000	01	BACK	WINCHESTER HISTORICAL	0.570	02	E	EX-M	EXM	0.96	3283	130	1870	35	244,000	33,100	15,900	293,000
000019	000009	000000	01	BACK	WINCHESTER, TOWN OF	0.160	02	E	EX-M	EXH	0.98	2606	110	1875	75	46,900	17,800		64,700
000019	000010	000000	01	BACK	REFINED PROPERTIES, LLC	0.630	02	E	R4	RSA	0.97	4408	110	1890	68	98,700	42,600	300	141,600
000019	000011	000000	01	BACK	RASMUSSEN, WARREN	0.220	02	F	R1	RSA	0.98	1686	110	1890	27	97,400	28,200	4,500	130,100
000019	000012	000000	01	BACK	BERNARD, HEIDI G.	0.330	02	F	R1	RSA	0.99	1931	100	1900	21	106,500	32,200		138,700
000019	000013	000000	01	BACK	JONES, PAUL W.	0.870	01	F	R1	RSA	0.98	2104	120	1824	32	116,600	40,700	15,600	172,900
000019	000014	000000	01	BACK	PAPER SERVICE LTD.	1.700	02	E	R1								1,300		1,300
000019	000015	000000	01	BACK	EWERS, JOSEPH W.	2.300	02	E	R1								2,600		2,600
000019	000016	000000	01	BACK	EWERS, JOSEPH W.	0.830	02	F	R1	RSA	0.97	3321	130	1783	28	198,300	38,300	10,600	247,200
000019	000017	000000	01	BACK	NEW PAGE PROPERTIES,	5.900	02	F	R1	RSA	0.98	1728	110	1880	29	94,500	47,500	5,400	147,400
000019	000017	000001	01	BACK	NEW PAGE PROPERTIES,	0.610	02	E	R1								27,000		27,000
000019	000018	000000	01	BACK	COLLINS, TASHA A.	0.390	02	E	R1	RSA	0.97	1264	110	1989	11	93,800	27,200	1,200	122,200
000019	000018	000001	01	BACK	GOVIER, MICHAEL	0.350	02	E	R1	MHS	1.00	940	100	1986	40	23,300	29,600	2,300	55,200
000019	000019	000000	01	BACK	ANTHONY SYLVESTER	1.800	02	E	CI	CAP	0.97	4494	100	1920	35	165,800	46,200	6,100	218,100
000019	000020	000000	01	GUNN MT. RD.	PEARSALL, WILLIAM J.	5.300	02	E	CI	IND	1.00	5195	90	1957	22	109,900	62,600	5,600	178,100
000019	000021	000000	01	ASHUELOT	TAYLOR, PAUL M. JR.	0.340	06	E	R2W	RSA	0.98	4055	110	1767	31	191,700	37,500		229,200
000019	000022	000000	01	ASHUELOT	THAYER, LESTER W.	0.340	06	E	CI	RSA	0.97	1122	100	1800	46	44,200	48,700	2,600	95,500
000019	000023	000000	01	ASHUELOT	FOX, LOUIS	0.400	06	E	R3	RSA	0.97	3199	110	1885	28	165,700	32,600		198,300
000019	000024	000000	01	ASHUELOT	PRIDE, JEFFREY E.	1.670	06	E	CI	IWH	1.00	10251	70	1955	45	86,200	40,800		127,000
000019	000024	000001	01	ASHUELOT	WIEGAND, ANDREW D.	0.400	06	E	R1	RSA	1.00	1392	100	1950	23	74,900	30,900	1,300	107,100
000019	000026	000000	01	ASHUELOT	FERRARI, JULIA A.	0.140	06	E	CI	CAP	0.97	3480	120	1870	74	61,700	40,600		102,300
000019	000027	000000	01	ASHUELOT	CARD, RICHARD N.	0.130	06	E	R2	RSA	0.97	2066	100	1850	42	83,400	24,800		108,200
000019	000028	000000	01	ASHUELOT	VINSON, JONATHAN	0.140	06	E	R2	RSA	0.97	2435	110	1900	36	120,400	25,700		146,100
000019	000029	000000	01	ASHUELOT	ZAVORONTNY, CHARISSA	0.140	06	E	R1	RSA	0.99	1035	110	1890	47	47,100	25,700		72,800
000019	000030	000000	01	ASHUELOT	HILL, LARRY R.	0.480	06	E	CI	CAP	0.97	5597	100	1850	48	153,200	43,000	1,400	197,600
000019	000031	000000	01	ASHUELOT	GUYER, DALE J.	1.000	06	E	CI	CAP	0.95	8004	110	1850	36	285,500	43,700	700	329,900
000019	000032	000000	01	ASHUELOT	WINCHESTER, TOWN OF	0.460	06	E	EX-M	EXM	0.97	4381	110	1875	34	265,400	60,000	3,000	328,400
000019	000033	000000	01	ALLEN HILL	RICHARDS, MICHAEL R.	0.110	06	E	R1	RSA	0.99	1754	100	1850	38	77,500	29,800		107,300
000019	000034	000000	01	ALLEN HILL	CROWELL, LINDA E.	2.900	03	D	R1	RSA	0.98	1545	110	1862	32	84,800	28,303 cu	14,700	127,803
000019	000035	000000	01	PURCELL RD.	REISINGER, AMY L.	1.300	03	E	R1	RSA	0.98	2027	110	1890	22	115,300	39,400	1,200	155,900
000019	000036	000000	01	PURCELL RD.	PECOR, KEVIN M.	0.140	03	E	R1	RSA	0.99	1130	100	1885	17	71,200	27,100		98,300
000019	000037	000000	01	ALLEN HILL	GREENWOOD, VERNIE G.	0.260	03	E	R1	RSA	0.99	1424	110	1890	33	78,600	32,700	2,000	113,300
000019	000038	000000	01	FENTON HILL	HATFIELD REVOCABLE	0.100	03	D	R1	RSA	0.99	1155	110	1890	27	72,200	16,800		89,000
000019	000039	000000	01	FENTON HILL	BAYVIEW LOAN	0.160	03	D	R1	RSA	0.99	806	90	1940	27	47,100	19,600		66,700
000019	000040	000000	01	FENTON HILL	FREEMAN, ELIZABETH	0.270	03	D	R1	RSA	1.00	896	100	1964	25	56,800	29,800	1,900	88,500
000019	000041	000000	01	ASHUELOT	WINCHESTER, TOWN OF	0.030	06	E	EX-M								800		800
000019	000042	000000	01	ALLEN HILL	PHILLIPS, WILLIAM A.	0.350	03	E	R1	RSA	0.97	3370	120	1790	40	157,700	34,200	8,000	199,900
000019	000043	000000	01	HINSDALE RD.	WINCHESTER, TOWN OF	0.380	02	E	EX-M								12,000		12,000
000019	000044	000000	01	HINSDALE RD.	NEW HAMPSHIRE, STATE	2.100	02	E	EX-S								10,300		10,300
000019	000045	000000	01	OLD HINSDALE	WINCHESTER, TOWN OF	0.500	01	E	EX-M								1,600		1,600
000020	000001	000000	01	SNOW RD.	SUN HEALTHCARE GROUP,	3.370	09	E	CI	CHO	1.00	22875	100	1987	13	1,912,700	75,300	79,000	2,067,000
000020	000002	000000	01	SNOW RD.	GILLIS, PATRICIA A.	0.939	09	D	R2	MHS	1.00	887	100	1988	36	26,300	34,500	1,200	62,000
000020	000002	000000	02	SNOW RD.	GILLIS, PATRICIA A.				R2	MHS	1.00	649	100	1976	60	12,500	0		12,500

Map	Lot	Sub	Crd	Location	Owner	Acres	ZN	NC	Use	Base Rate	Stry Fctr	EF Area	QA	AYB	DPR	Bldg Value	Land Value	Other Value	Total Value
000020	000003	000000	01	SNOW RD.	SHUEY GRANDCHILDREN'S	0.950	09	D	R1	MHS	1.00	1075	100	1966	40	26,000	36,300	5,900	68,200
000020	000004	000000	01	SNOW RD.	LORANDEAU, SANIA	1.000	09	D	R1	MHD	1.00	1580	100	1960	54	41,800	34,600	2,800	79,200
000020	000005	000000	01	SNOW RD.	AUDET, HENRI J.	1.040	09	D	R1	MHS	1.00	775	100	1958	56	15,000	32,900	4,100	52,000
000020	000006	000000	01	SNOW RD.	CLEMENT, ANISSA	1.000	09	D	R1	RSA	1.00	980	90	1977	17	60,000	32,800	6,400	99,200
000020	000007	000000	01	SNOW RD.	WILLIS, LINDA M.	1.150	09	D	R1	RSA	1.00	1083	90	1983	16	60,100	33,000	15,700	108,800
000020	000008	000000	01	SNOW RD.	DUQUETTE, JUDY L.	0.620	09	D	R1	RSA	1.00	1400	100	1954	19	83,600	30,600	1,000	115,200
000020	000009	000000	01	WARWICK RD.	FRANCE, MICHAEL L.	0.200	09	F	R1	MHS	1.00	1139	100	1969	64	17,800	34,100	2,100	54,000
000020	000010	000000	01	WARWICK RD.	SNOW BROOK MEADOW	6.200	09	F	CI	CAP	0.97	6372	110	2003	31	264,200	80,300	-570,900	-226,400
000020	000010	000000	02	WARWICK RD.	SNOW BROOK MEADOW			E	CI	CAP	0.97	6193	110	2003	31	258,000	0	15,200	273,200
000020	000010	000000	03	WARWICK RD.	SNOW BROOK MEADOW			E	CI	CAP	0.97	6193	110	2003	31	258,000	0	15,200	273,200
000020	000010	000000	04	WARWICK RD.	SNOW BROOK MEADOW			E	CI	CAP	0.97	6589	110	2003	31	271,700	0	16,200	287,900
000020	000011	000001	01	WARWICK RD.	BOB'S FUEL	1.050	09	H	CI	CST	0.97	3276	100	1968	26	179,100	74,100	5,100	258,300
000020	000011	000002	01	WARWICK RD.	BOB'S FUEL COMPANY,	1.100	09	E	R1	RSA	0.99	2025	120	1875	29	114,400	38,500		152,900
000020	000012	000000	01	WARWICK RD.	ROKES, GARY W.	0.830	09	H	CI	CST	1.00	6366	90	1980	18	303,600	77,800	61,900	443,300
000020	000012	000000	02	WARWICK RD.	ROKES, GARY W.			E	CI	CST	1.00	8288	90	1986	15	418,300	0	15,000	433,300
000020	000013	000000	01	WARWICK RD.	ELENI & PETROS PLACE,	0.569	09	J	CI	CRS	1.00	5982	100	2003	69	121,100	84,900		206,000
000020	000014	000000	01	MANNING HILL	ROKES, GARY W.	1.000	05	H	CI	CST	1.00	1230	90	1970	30	82,500	54,900	14,800	152,200
000020	000015	000000	01	MANNING HILL	ROKES, GARY	0.640	05	H	R2	RSA	0.97	3152	110	1800	41	132,800	53,200	19,800	205,800
000020	000016	000000	01	MANNING HILL	SMITH, THERESA E.	1.000	05	G	R1	RSA	0.97	2308	100	1908	30	104,600	50,700	2,400	157,700
000020	000017	000000	01	MANNING HILL	GUTOSKI, JENNIE	0.620	05	H	CI	CST	1.00	2414	100	1966	21	135,000	63,000	8,500	206,500
000020	000018	000000	01	MANNING HILL	GUTOSKI, JENNIE	8.500	05	G	CI	CWH	1.00	5558	100	1966	21	130,100	82,100	32,100	244,300
000020	000019	000000	01	BACK	MILLER, JEREMY S.	0.480	05	E	R1	RSA	0.98	2207	110	1900	31	112,800	39,800	7,300	159,900
000020	000020	000000	01	MANNING HILL	BEAMAN, PAMELA L.	0.170	05	E	CI	COF	0.99	1405	110	1901	26	103,100	41,600		144,700
000020	000021	000000	01	MAIN ST.	MOREHOUSE JR., PAUL A.	0.370	06	J	R2	RSA	0.99	1484	100	1960	11	97,900	51,200	900	150,000
000020	000022	000000	01	WARWICK RD.	S.S.BAKER'S REALTY CO.	1.000	06	J	CI								64,700		64,700
000020	000023	000000	01	WARWICK RD.	YOUNG, MARCIA	0.350	06	H	R1	RSA	1.00	1514	90	1955	34	66,300	42,200	2,200	110,700
000020	000024	000000	01	WARWICK RD.	JACKSON, GARY W.	0.350	06	H	R1	RSA	0.99	1329	100	1955	34	64,900	42,200		107,100
000020	000025	000001	01	WARWICK RD.	DARTMOUTH-HITCHCOCK	2.360	06	J	CI	CHO	1.00	3067	100	1990	11	352,500	83,300	56,200	492,000
000020	000025	000002	01	WARWICK RD.	KULICK INC.	16.600	09	H	CI	CST	1.00	41901	90	1972	19	1,832,700	96,700	27,600	1,957,000
000020	000025	000002	02	WARWICK RD.	KULICK INC.			E	CI								0	103,400	103,400
000020	000025	00002A	01	WARWICK RD.	KULICKS/SUNOCO & CAR	0.000	05	E	CI	CSV	1.00	294	90	1994	23	42,200	0	159,100	201,300
000020	000025	00002A	02	WARWICK RD.	KULICKS/SUNOCO & CAR			E	CI	CGS	1.00	1320	120	1987	13	76,600	0		76,600
000020	000025	00002B	01	WARWICK RD.	AUBUCHON INC., W.E.	0.000	05	E	CI	CWH	1.00	1680	100	1972	15	58,500	0	6,900	65,400
000020	000026	000000	01	WARWICK RD.	WINCHESTER SENIOR	6.350	09	F	CI	CAP	1.00	19931	100	2002	9	878,600	90,900	-411,600	557,900
000020	000027	000000	01	WARWICK RD.	WARWICK MEADOW	6.700	09	F	CI	CAP	0.97	20615	120	2006	5	1,113,000	92,400	-593,000	612,400
000020	000028	000000	01	WARWICK RD.	BAILEY, PAULA	0.860	09	E	R1	MHS	1.00	690	90	1966	52	15,300	40,100	4,200	59,600
000020	000029	000000	01	WARWICK RD.	SEVERANCE, BRUCE & AL	4.800	09	E	R1	MHD	1.00	1583	110	2003	21	80,600	46,000	4,400	131,000
000021	000001	000000	01	RICHMOND RD.	WHEELER, JUDITH A	0.470	03	E	R1	MHD	1.00	1469	120	2002	21	77,300	36,300	14,100	127,700
000021	000002	000000	01	RICHMOND RD.	OSBORNE, CRAIG A	1.050	03	E	R1	RSA	0.98	1890	100	1900	16	105,700	41,000	1,600	148,300
000021	000003	000000	01	RICHMOND RD.	TAYLOR SR. TRUST,	1.280	03	E	R1	RSA	1.00	1733	110	1986	12	122,300	41,300	2,400	166,000
000021	000004	000000	01	RICHMOND RD.	ROSS, KAREN L.	0.230	03	E	R1	RSA	0.98	1583	100	1951	15	94,200	32,700	4,400	131,300
000021	000005	000000	01	RICHMOND RD.	TARVER, MALCOM P.	0.230	03	E	R1	RSA	1.00	1107	100	1963	14	75,800	31,200		107,000
000021	000006	000000	01	RICHMOND RD.	GONSALVES, ANTONIO V.	0.230	03	E	R1	MHS	1.00	935	90	1979	44	20,900	29,600	1,500	52,000
000021	000007	000000	01	RICHMOND RD.	CUSHING, PEGGY A	0.250	03	E	R1	RSA	1.00	1266	100	1972	12	89,800	32,300	8,800	130,900
000021	000008	000000	01	RICHMOND RD.	HALEY, REGINALD W.	0.250	03	E	R1	RSA	1.00	1432	110	1973	12	102,600	35,700	11,600	149,900
000021	000009	000000	01	BILO AVE.	MENARD, RONALD J.	0.250	03	F	R1	RSA	1.00	1042	100	1970	16	67,300	37,400	1,700	106,400
000021	000010	000000	01	BILO AVE.	MORSE SR., WILLIAM L.	0.250	03	F	R1	RSA	1.00	1160	100	1973	18	62,900	35,500	7,000	105,400
000021	000011	000000	01	BILO AVE.	BORGES,RONALD	0.250	03	F	R1	RSA	0.97	2152	100	1975	12	128,100	39,300	1,600	169,000

Map	Lot	Sub	Crd	Location	Owner	Acres	ZN	NC	Use	Base Rate	Stry Fctr	EF Area	QA	AYB	DPR	Bldg Value	Land Value	Other Value	Total Value
000021	000012	000000	01	BILO AVE.	SCALES, CHRISTINE MARIE	0.230	03	F	R1	RSA	1.00	1132	100	1978	14	76,200	37,900	13,300	127,400
000021	000013	000000	01	BILO AVE.	DEL SESTO, JULIO G.	0.230	03	F	R1	RSA	1.00	1193	100	1972	9	73,800	36,100		109,900
000021	000014	000000	01	BILO AVE.	ROBINSON, GARY A.	0.230	03	F	R1	RSA	1.00	997	100	1974	18	58,100	37,900	9,800	105,800
000021	000015	000000	01	BILO AVE.	LACOURSE, GEORGE L.	0.340	03	F	R1	RSA	1.00	1735	100	1974	12	90,900	43,900		134,800
000021	000016	000000	01	LOVELY LANE	WILLIAM R. ROSE TRUST	0.230	03	F	R1	RSA	1.00	1106	100	1975	15	65,400	36,100	5,300	106,800
000021	000017	000000	01	LOVELY LANE	CARR, WILLIAM A.	0.230	03	F	R1	RSA	1.00	1201	100	1970	16	69,300	36,100	1,700	107,100
000021	000018	000000	01	LOVELY LANE	TUDRYN, ELIZABETH A.	0.230	03	F	R1	RSA	1.00	1245	100	1970	16	67,700	36,100	200	104,000
000021	000019	000000	01	LOVELY LANE	KELTON, RICHARD M.	0.300	03	F	R1	RSA	1.00	1413	100	1973	12	83,600	41,800	2,400	127,800
000021	000020	000000	01	LOVELY LANE	MACKAY, NEIL M.	0.340	03	F	R1	RSA	1.00	2527	100	1968	13	136,900	39,700	3,200	179,800
000021	000021	000000	01	LOVELY LANE	TUDRYN, ELIZABETH A.	0.230	03	F	R1	RSA	1.00	1442	100	1975	12	92,800	37,900	1,400	132,100
000021	000022	000000	01	LOVELY LANE	GARONE, MARSHA C.	0.230	03	F	R1	RSA	1.00	1834	100	1975	9	116,500	36,100	2,000	154,600
000021	000023	000000	01	LOVELY LANE	TATRO SR., RONALD S.	0.230	03	F	R1								28,900		28,900
000021	000024	000000	01	LOVELY LANE	TATRO SR., RONALD S.	0.230	03	F	R1	RSA	1.00	1433	100	1970	16	87,200	36,100		123,300
000021	000025	000000	01	TOOFS DR.	BRUHMULLER, WAYNE	0.230	03	F	R1	RSA	1.00	1244	100	1976	15	71,000	36,100	500	107,600
000021	000026	000000	01	TOOFS DR.	FRANCOEUR, DEBORAH M.	0.230	03	F	R1	RSA	1.00	1110	100	1971	12	69,500	36,100	7,700	113,300
000021	000027	000000	01	TOOFS DR.	LADD, ALAN M.	0.230	03	F	R1	RSA	1.00	1359	100	1973	18	73,100	36,100	1,700	110,900
000021	000028	000000	01	TOOFS DR.	LAWRENCE, DAVID	0.230	03	F	R1	RSA	1.00	1500	100	1975	12	95,500	36,100	4,400	136,000
000021	000029	000000	01	TOOFS DR.	SECORE SR., WILLIAM H.	0.810	03	E	R1	RSA	1.00	1281	110	1981	11	94,700	36,600	1,400	132,700
000021	000030	000000	01	TOOFS DR.	RUSSELL, WILLIAM P.	0.340	03	E	R1	RSA	1.00	1356	110	1987	10	100,800	38,000	1,300	140,100
000021	000031	000000	01	TOOFS DR.	RUDOLF, ROLFE W.	0.340	03	E	R1	RSA	1.00	1001	100	1979	11	71,700	38,000		109,700
000021	000032	000000	01	TOOFS DR.	PISAPIA, JANE B.	0.340	03	F	R1	RSA	1.00	1405	100	1971	14	90,800	41,800	1,300	133,900
000021	000033	000000	01	TOOFS DR.	BELL, DANIEL	0.330	03	F	R1	RSA	1.00	1389	100	1975	12	92,200	41,300	10,800	144,300
000021	000034	000000	01	TOOFS DR.	THIBEAULT, JACQUELINE	0.330	03	F	R1	RSA	1.00	2029	110	1974	18	130,400	41,300	14,300	186,000
000021	000035	000000	01	TOOFS DR.	TREAT II, DOUGLAS H.	0.320	03	F	R1	RSA	1.00	1355	100	1975	12	89,600	40,800	1,000	131,400
000021	000036	000000	01	TOOFS DR.	GOSLANT, GERALD P.	0.310	03	F	R1	RSA	1.00	1291	100	1975	12	75,500	42,400	2,900	120,800
000021	000037	000000	01	TOOFS DR.	AINSWORTH, JOHN J.	0.300	03	F	R1	RSA	1.00	1484	110	1974	12	108,700	39,800	2,600	151,100
000021	000038	000000	01	RICHMOND RD.	HOYT IV, EDWARD R.	0.730	03	E	R1	RSA	0.97	2300	110	1950	15	142,200	38,600	1,300	182,100
000021	000039	000000	01	RICHMOND RD.	WAGNER, JEFFREY D.	0.650	03	E	R1	RSA	0.98	2488	110	1955	15	155,000	38,500	4,500	198,000
000021	000040	000000	01	RICHMOND RD.	LANCEY, MICHAEL W.	0.280	03	E	R1	MHS	1.00	788	100	1972	60	16,000	35,300	8,300	59,600
000021	000041	000000	01	ADAMS COURT	MINER, MICHELLE A.	0.540	02	E	R1	RSA	1.00	1449	100	1950	15	93,800	32,600	4,000	130,400
000021	000042	000000	01	RICHMOND RD.	LANCEY, MICHAEL W.	0.689	03	E	R1	RSA	0.98	1825	100	1880	29	78,500	38,500	3,900	120,900
000021	000043	000000	01	ADAMS COURT	LOUNDER, DEVIN	0.840	03	E	R1	RSA	1.00	1462	100	1983	10	99,900	38,600	13,300	151,800
000021	000044	000000	01	RICHMOND RD.	TATRO, ROBERT C.	0.430	03	E	R1	RSA	0.99	1468	110	1900	23	90,500	40,000	5,100	135,600
000021	000045	000000	01	RICHMOND RD.	FELCH, VIRGINIA H.	1.100	03	E	R1	RSA	0.97	2173	120	1790	30	122,000	39,100	14,000	175,100
000021	000046	000000	01	RICHMOND RD.	JONES, KAREN E.	1.300	03	E	R3	RSA	1.00	502	90	1955	19	38,000	46,500	200	84,700
000021	000046	000000	02	RICHMOND RD.	JONES, KAREN E.			E	R3	RSA	0.97	2626	90	1970	21	125,800	0	5,300	131,100
000021	000047	000000	01	RICHMOND RD.	NICKERSON, JAMES R.	0.930	03	E	R3	RSA	0.98	4268	110	1904	28	213,700	38,900	1,000	253,600
000021	000048	000000	01	FOREST LAKE	FEDERAL NATIONAL MTG.	0.550	03	E	R1	RSA	1.00	1471	100	1948	12	92,200	40,200		132,400
000021	000050	000000	01	FOREST LAKE	WINCHESTER, TOWN OF	1.680	02	E	EX-M	EGS	1.00	4141	100	1987	20	102,600	47,600	39,600	189,800
000021	000051	000000	01	FOREST LAKE	DOOLITTLE, SHIRLEY REV.	0.689	02	E	R1	RSA	1.00	1063	100	1939	21	67,700	36,800	13,700	118,200
000022	000001	000000	01	RICHMOND RD.	PAGANO-GODEK, LAURIE	18.000	03	E	R1	RSA	0.99	1946	100	1920	19	111,000	44,458 cu	50,700	206,158
000022	000002	000000	01	RICHMOND RD.	POMEROY III, ALLEN B.	1.060	03	F	R1	RSA	0.99	1236	100	1931	22	73,500	42,900	14,200	130,600
000022	000002	000001	01	PLUMB PAK	KEENEY	1.010	03	F	R1								34,400		34,400
000022	000002	000002	01	PLUMB PAK	KEENEY	5.890	01	E	R1								56,700		56,700
000022	000003	000000	01	RICHMOND RD.	BIGELOW, CONSTANCE B.	6.300	03	F	R1	RSA	1.00	1318	100	1954	19	79,100	52,600		131,700
000022	000005	000000	01	RICHMOND RD.	PELKEY, FRANKLIN R.	6.300	03	F	R1	RSA	0.99	1511	100	1875	23	85,900	55,500	26,300	167,700
000022	000006	000000	01	RICHMOND RD.	BAEZ, JUAN C.	0.420	03	E	R1	RSA	1.00	1110	100	1958	14	76,000	36,200		112,200
000022	000007	000000	01	PLUMB PAK	KEENEY	2.000	02	E	R1								22,300		22,300

Map	Lot	Sub	Crd	Location	Owner	Acres	ZN	NC	Use	Base Rate	Stry Fctr	EF Area	QA	AYB	DPR	Bldg Value	Land Value	Other Value	Total Value
000022	000007	000002	01	MAXWELL CT	ALLEN, DONNA M	0.750	02	E	R1	RSA	1.00	853	90	1940	31	44,600	32,400	5,900	82,900
000022	000007	000003	01	MAXWELL CT.	MARONI III, F. WILLIAM	0.740	02	E	R1	RSA	1.00	873	90	1940	22	50,100	34,000	400	84,500
000022	000008	000000	01	RICHMOND RD.	BLAIR JR., HENRY J.	0.200	03	F	R1	RSA	1.00	1669	110	1957	17	105,200	34,100	10,100	149,400
000022	000009	000000	01	RICHMOND RD.	BLAIR JR., HENRY J.	0.480	03	F	R1								33,600		33,600
000022	000010	000000	01	RICHMOND RD.	JACKSON SR., GARY W.	1.000	03	E	R1	RSA	1.00	1709	110	1942	21	103,100	37,100	33,300	173,500
000022	000011	000000	01	RICHMOND RD.	LAWRENCE, LEONARD W.	2.900	03	E	R1	RSA	0.98	1752	100	1945	20	97,900	39,900	33,900	171,700
000022	000012	000000	01	RICHMOND RD.	TACY, VICTORIA J.	2.500	03	F	R1	RSA	1.00	1430	100	1952	16	90,800	44,700	14,000	149,500
000022	000013	000000	01	RICHMOND RD.	MAGEE, PATRICK F.	1.200	03	F	R1	RSA	1.00	1084	100	1945	16	73,800	43,000	1,000	117,800
000022	000014	000000	01	RICHMOND RD.	FENNESSEY, WILLIAM J.	1.530	03	F	R1	RSA	1.00	1394	90	1940	17	77,600	43,600		121,200
000022	000015	000000	01	RICHMOND RD.	GAUTHIER, AARON R.	1.000	03	E	R1	RSA	0.99	1223	100	1938	13	75,400	31,800	1,600	108,800
000022	000016	000000	01	RICHMOND RD.	CLEVELAND, DEBORAH	0.370	02	F	R1	RSA	0.97	1364	110	1947	19	88,400	31,300		119,700
000022	000017	000000	01	RICHMOND RD.	DURKEE III, RICHARD R.	0.410	03	F	R1	RSA	1.00	1435	110	1979	11	106,100	33,700	9,700	149,500
000022	000018	000000	01	GOAMKO DR.	ZITTA TRUST, EDWIN J.	0.560	03	E	R1	RSA	1.00	1420	100	1955	17	92,000	34,500	12,000	138,500
000022	000019	000000	01	GOAMKO DR.	MCFARLANE, JAMES D. JR.	0.275	03	E	R1	RSA	1.00	1965	110	1974	12	129,500	31,600	3,500	164,600
000022	000020	000000	01	GOAMKO DR.	CLASS, TONNI	0.250	03	E	R1	RSA	1.00	2333	110	1966	13	150,300	34,000	1,500	185,800
000022	000020	000001	01	GOAMKO DR.	ALEXANDER, RUTH E.	0.505	03	E	R1	RSA	1.00	1216	100	1967	13	81,000	38,200		119,200
000022	000021	000000	01	GOAMKO DR.	CARLSTROM, RANDY	0.390	03	E	R1	MHS	1.00	1184	90	1969	76	11,000	32,600		43,600
000022	000022	000000	01	GOAMKO DR.	LECLAIRE, JANET	0.420	02	D	R1	RSA	1.00	1553	100	1972	15	96,700	24,900		121,600
000022	000022	000001	01	GOAMKO DR.	FORTINI SR., LEO J.	0.400	02	D	R1	RSA	1.00	1223	100	1973	9	81,500	26,000	3,400	110,900
000022	000023	000000	01	GOAMKO DR.	STEVENS, JEAN M.	0.350	03	E	R1	MHS	1.00	814	90	1970	64	12,600	36,100	3,600	52,300
000022	000024	000001	01	CINNAMON DR.	STETSON, NEAL	1.800	02	D	R1	RSA	1.00	1195	90	1982	11	73,700	30,400	10,200	114,300
000022	000024	000002	01	CINNAMON DR.	MOREL, LINDA & STEVEN	0.700	03	D	R1	MHS	1.00	914	100	1980	56	18,900	31,300	19,500	69,700
000022	000025	000000	01	GOAMKO DR.	DEPEW, GLENN C.	0.230	03	E	R1	RSA	1.00	1316	100	1974	15	82,900	32,800	3,000	118,700
000022	000026	000000	01	GOAMKO DR.	WOOD, JOSEPH E.	0.230	03	E	R1	RSA	1.00	1106	100	1964	17	72,400	32,800		105,200
000022	000027	000000	01	GOAMKO DR.	HORNE, STEPHEN M.	0.460	03	E	R1	MHS	1.00	915	110	1980	44	26,200	36,300	6,900	69,400
000022	000028	000000	01	RICHMOND RD.	KATUSKA, EDWARD J.	0.530	03	E	R1	RSA	0.98	2185	100	1975	15	126,600	38,300		164,900
000022	000029	000000	01	RICHMOND RD.	NADEAU, LAWRENCE G.	1.560	03	E	R1	RSA	0.99	1563	100	1930	18	90,900	37,800	8,400	137,100
000023	000001	000000	01	SCOTLAND RD.	MISEK, CARL A.	0.430	04	E	R1	RCP	1.00	1070	120	1910	30	45,700	26,400	10,100	82,200
000023	000002	000000	01	SCOTLAND RD.	MERRIFIELD SR., KENNETH	0.430	04	E	R1	MHS	1.00	757	90	1972	72	8,700	27,900	500	37,100
000023	000003	000000	01	SCOTLAND RD.	LB CUSTOM HOMES, LLC	0.490	04	E	R1								25,500		25,500
000023	000003	000001	01	SCOTLAND RD.	MERCHANT, RONALD F.	0.280	04	E	R1	MHD	1.00	1802	100	1962	63	31,800	23,100	4,500	59,400
000023	000004	000000	01	SCOTLAND RD.	HUBBARD, KEVIN T.	0.390	04	E	R1	RCP	1.00	1340	110	1946	37	43,100	21,800	200	65,100
000023	000005	000000	01	SCOTLAND RD.	PELKEY, TIMOTHY W.	0.670	04	E	R1	RSA	0.99	1311	100	1955	15	85,400	31,200	9,300	125,900
000023	000005	000001	01	RICHMOND RD.	MARSH, KEVIN J.	1.000	02	E	R4	RSA	0.98	3079	100	1983	18	172,700	45,100	26,300	244,100
000023	000006	000001	01	RICHMOND RD.	SCOTT, BETSY J.	0.790	02	E	R1	MHD	1.00	1246	100	1965	60	30,800	32,800	4,400	68,000
000023	000006	000002	01	KIWANIS DR.	WINCHESTER KIWANIS	1.950	02	E	EX-S	EXB	1.00	876	100	1990	11	47,600	39,100	900	87,600
000023	000007	000000	01	KIWANIS DR.	MERRILL LIVING TRUST	2.900	02	E	R1	MHS	1.00	725	80	1969	76	6,600	29,700	1,500	37,800
000023	000008	000000	01	APPLE	POIRIER, ALFRED &	1.000	02	D	R1	RSA	1.00	1281	100	1970	16	82,100	30,900	800	113,800
000023	000009	000000	01	RICHMOND RD.	HARVEY, KENNETH A.	1.500	04	E	R1	RSA	0.98	2406	120	1880	23	147,400	38,800	1,200	187,400
000023	000010	000000	01	RICHMOND RD.	HATFIELD REVOCABLE	0.340	04	E	R1	RSA	1.00	1218	100	1925	23	70,300	25,200		95,500
000023	000011	000000	01	RICHMOND RD.	HATFIELD REVOCABLE	0.440	04	E	R1	MHS	1.00	1392	100	1972	53	30,100	26,500	15,300	71,900
000023	000012	000000	01	SCOTLAND RD.	HATFIELD REVOCABLE	1.400	04	E	R1	RSA	1.00	864	90	1900	26	43,000	36,700	1,100	80,800
000024	000001	000000	01	SCOTLAND RD.	GRAY, ROSS	1.000	04	E	R1	RSA	0.98	1649	110	1850	32	83,700	38,000	5,200	126,900
000024	000002	000000	01	SCOTLAND RD.	TULLAR, LEOLA R.	0.340	04	E	R1	MHD	1.00	962	100	1986	36	38,300	15,000	1,400	54,700
000024	000003	000000	01	SCOTLAND RD.	SIMON, ANTHONY F.	2.730	04	E	R1	RSA	1.00	1676	100	1988	12	109,500	40,500	7,100	157,100
000024	000004	000000	01	RICHMOND RD.	WHEELER, HAROLD G.	2.400	02	E	R1	MHD	1.00	2092	120	1994	35	92,800	39,900	3,300	136,000
000024	000005	000000	01	OLD MT.	KERN, RICHARD H.	0.750	04	D	R1	MHS	1.00	913	100	1980	64	15,000	30,800	13,100	58,900
000024	000006	000000	01	SCOTLAND RD.	RIDENOUR, HAROLD E. JR.	1.050	04	E	R1	RSA	1.00	1110	100	1973	6	82,100	30,800		112,900

Map	Lot	Sub	Crd	Location	Owner	Acres	ZN	NC	Use	Base Rate	Stry Fctr	EF Area	QA	AYB	DPR	Bldg Value	Land Value	Other Value	Total Value
000024	000006	000001	01	SCOTLAND RD.	TULLAR, LEOLA R.	0.030	04	E	R1								600		600
000024	000007	000000	01	OLD	SALG SR., ROBERT J.	1.500	04	D	R1	RSA	0.98	1264	100	1910	20	76,700	25,100	11,200	113,000
000024	000008	000000	01	SCOTLAND RD.	BUTLER, MARLYN H.	2.700	04	E	R1	RSA	0.98	1090	100	1900	62	31,800	36,500	100	68,400
000024	000008	000000	02	SCOTLAND RD.	BUTLER, MARLYN H.			E	R1	MHS	1.00	552	80	1968	74	5,900	0	1,500	7,400
000024	000009	000000	01	PUDDING HILL	PRIEST, AUDREY	0.520	04	E	R1	RSA	1.00	1574	100	2005	5	110,400	32,300	8,900	151,600
000024	000010	000001	01	SCOTLAND RD.	CROTEAU, RONALD W.	1.500	04	E	R2	RSA	0.98	1991	110	1885	28	109,400	38,800	900	149,100
000024	000010	000002	01	PUDDING HILL	CROTEAU, CRAIG R.	1.500	04	E	R1	RSA	0.97	1635	100	2001	8	99,000	36,800	5,700	141,500
000024	000011	000000	01	SCOTLAND RD.	THOMPSON, CHRISTOPHER	3.800	04	E	R1	RSA	0.97	3145	110	1971	16	184,900	42,200	18,300	245,400
000025	000001	000000	01	ASHUELOT ST.	PRATT, SMITH E.	1.140	05	E	R1	RSA	1.00	1946	100	2002	7	127,400	36,400	1,600	165,400
000025	000002	000000	01	ASHUELOT ST.	KUM, KEHONG K.	1.860	09	E	R1	RSA	0.99	1468	110	1920	19	95,200	41,600	300	137,100
000025	000003	000000	01	ASHUELOT ST.	BOUCHIE ESTATE,	4.600	09	E	R1	RSA	1.00	3271	100	2000	10	192,100	41,900	8,000	242,000
000025	000004	000000	01	ASHUELOT ST.	ELIOPOULOS, DEAN	3.670	03	E	R1	MHS	1.00	609	80	1967	64	8,700	38,800	1,300	48,800
000025	000005	000000	01	ASHUELOT ST.	GRACE CHRISTIAN	3.000	03	E	EX-S								39,700	45,200	84,900
000025	000006	000000	01	ASHUELOT ST.	STRUTHERS SR., NORMAN	3.000	03	E	R1	MHS	1.00	1307	70	1967	80	7,500	40,100	800	48,400
000025	000007	000000	01	ASHUELOT ST.	STRUTHERS, MARY K.	3.500	03	E	R1	MHS	1.00	1040	80	1960	82	6,300	40,600	4,400	51,300
000025	000008	000000	01	ASHUELOT ST.	SMITH SR., RAYMOND L.	1.000	03	E	R3	RSA	0.98	1249	100	1915	43	51,900	35,200	4,900	92,000
000025	000009	000000	01	ASHUELOT ST.	PELKEY, DOLORES A.,	5.000	03	E	R1	RSA	1.00	1351	100	1970	13	90,200	39,800	11,200	141,200
000025	000010	000001	01	DUSO RD.	KLAUS, WILLIAM A.	1.000	03	E	R1	MHS	1.00	1193	110	1978	44	32,000	40,900	6,100	79,000
000025	000010	000002	01	DUSO RD.	WORRALL, JAMES M.	1.000	03	E	R1	MHD	1.00	1322	100	1968	44	45,000	39,000	2,700	86,700
000025	000010	000003	01	DUSO RD.	HALE,TANYA L.	0.750	03	E	R1	MHS	1.00	1039	90	1976	48	21,100	38,600	7,500	67,200
000025	000010	000004	01	DUSO RD.	ELIOPOULOS, DEAN	1.500	03	E	R1	RSA	0.99	1383	100	1880	17	86,700	39,700	12,700	139,100
000025	000010	000005	01	DUSO RD.	ROKES JR., GEORGE E.	2.700	03	E	R1	MHD	1.00	1583	100	1980	42	46,200	41,500	12,400	100,100
000025	000011	000000	01	HINSDALE RD.	WINCHESTER, TOWN OF	4.500	05	E	EX-M								6,700		6,700
000025	000012	000000	01	DUSO RD.	SMITH JR.,DONALD H. LVG.	4.210	03	E	R1	RSA	1.00	1344	100	1976	14	87,000	40,700	22,900	150,600
000025	000014	000000	01	ASHUELOT ST.	MONTGOMERY, G.	6.800	03	E	R1	RSA	0.97	3845	120	1827	27	215,300	44,400	18,000	277,700
000025	000015	000000	01	ASHUELOT ST.	MANTEL, BRUCE E.	0.390	03	E	R1	RSA	0.99	1885	110	1825	43	84,600	34,400	2,700	121,700
000025	000016	000000	01	ASHUELOT ST.	HOWLAND, JOHN S.	0.260	03	E	R1	RSA	1.00	958	100	1946	22	60,400	31,000	1,200	92,600
000025	000017	000000	01	ASHUELOT ST.	NICKATE PROPERTY, LLC	0.300	03	E	R1								34,400	3,400	37,800
000025	000018	000000	01	ASHUELOT ST.	NAGINE, RHODORA	0.740	03	E	R1	RSA	1.00	528	100	1987	12	48,600	38,500	700	87,800
000025	000019	000000	01	ASHUELOT ST.	HERMAN, EDSON R	2.430	09	E	R1	MHD	1.00	2081	100	1957	66	35,100	42,300	7,500	84,900
000025	000020	000000	01	ASHUELOT ST.	COSTER, LAURENCE S.	4.740	09	E	R1	RSA	0.97	2880	110	1830	29	150,800	45,300	11,900	208,000
000025	000021	000000	01	ASHUELOT ST.	PARKER, JOHN C. & SHERI	1.680	05	E	R1	RSA	0.97	2622	110	1909	30	133,300	35,100	5,500	173,900
000025	000022	000000	01	HINSDALE RD.	WINCHESTER, TOWN OF	1.270	05	E	EX-M								1,800		1,800
000025	000023	000000	01	DUSO RD.	WINCHESTER, TOWN OF	8.300	09	E	EX-M	EXB	1.00	2008	100	1980	11	106,600	121,300	2,324,500	2,552,400
000025	000024	000000	01	MAIN ST.	ARC DBPPROP001,LLC	4.300	06	J	C1	CST	1.00	11398	130	1998	9	823,600	210,100	87,300	1,121,000
000025	000025	000000	01	MAIN ST.	MOREHOUSE JR., PAUL A.	1.100	06	J	R1	RSA	0.99	3458	100	1900	21	175,200	52,300	3,400	230,900
000025	000026	000000	01	MAIN ST.	ATHENS PIZZA HOUSE,	0.320	06	J	R1								40,900		40,900
000026	000001	000000	01	PARKER ST.	PONCE, CHRISTOPHER S.	0.960	03	F	R1	RSA	0.98	2124	110	1904	21	129,100	44,800	6,700	180,600
000026	000002	000000	01	PARKER ST.	GARDNER, KATE E.	0.660	03	F	R1	RSA	1.00	1610	100	1950	27	87,200	44,400	3,000	134,600
000026	000003	000000	01	PARKER ST.	FERENBAUGH, ROY R.	1.130	03	F	R1	RSA	0.96	4194	140	1890	18	289,800	43,000	8,000	340,800
000026	000004	000000	01	PARKER ST.	HALL, RALPH D.	0.540	03	F	R1	RSA	0.97	2647	110	1896	21	151,700	44,200	13,400	209,300
000026	000005	000000	01	PARKER ST.	KINGSMAN, MARC D.	0.870	03	F	R1	RSA	0.97	3056	130	1850	40	155,400	44,700	9,600	209,700
000026	000006	000000	01	PARKER ST.	GANNON, MARY M.	0.450	03	F	R1	RSA	0.98	1818	120	1898	21	119,400	42,000	9,000	170,400
000026	000007	000000	01	PARKER ST.	ROYCE, EARL W.	0.360	03	F	R1	RSA	0.99	2284	110	1860	25	132,600	39,700	10,400	182,700
000026	000008	000000	01	PARKER ST.	PAQUETTE, ARMAND E.	0.380	03	F	R1	RSA	0.98	2361	110	1900	35	103,000	37,800	4,700	145,500
000026	000009	000000	01	PARKER ST.	RECORD, TAMMIE V.	0.930	03	F	R3	RSA	0.98	3561	120	1835	45	157,800	42,700	11,600	212,100
000026	000010	000000	01	PARKER ST.	TETREAULT, JAMES M.	0.460	06	F	R1	RSA	0.99	1922	110	1800	38	90,700	37,700		128,400
000026	000011	000000	01	PARKER ST.	BOGDONOFF, PAUL	0.410	06	F	R2	RSA	0.97	2579	120	1850	37	133,000	37,700	3,400	174,100

Map	Lot	Sub	Crd	Location	Owner	Acres	ZN	NC	Use	Base Rate	Stry Fctr	EF Area	QA	AYB	DPR	Bldg Value	Land Value	Other Value	Total Value
000026	000012	000000	01	PARKER ST.	DURKEE III, RICHARD R.	0.160	06	F	R2	RSA	0.99	2103	130	1896	42	108,800	31,600		140,400
000026	000013	000000	01	DURKEE ST.	LANDRY, PAUL J.	0.130	06	F	R1	RSA	1.00	1205	100	1948	16	82,700	28,800	11,500	123,000
000026	000014	000000	01	MAIN ST.	UNITED CHURCH OF	1.550	06	F	EX-S	EXC	0.97	9806	130	1850	20	923,600	151,600	17,100	1,092,300
000026	000014	000000	02	MAIN ST.	UNITED CHURCH OF	0.000		E	EX-S	EXR	0.97	2978	130	1875	17	240,800	0		240,800
000026	000015	000000	01	MAIN ST.	MARSH, JACK D. JR	1.180	06	F	CI	CAP	0.95	8089	130	1800	78	111,300	40,700	16,400	168,400
000026	000016	000000	01	DURKEE ST.	E.L.M.M. COMMUNITY	13.000	06	F	EX-M	EXM	0.96	5561	140	1878	25	445,100	183,800	66,100	695,000
000026	000016	000000	02	DURKEE ST.	E.L.M.M. COMMUNITY			E	EX-M	EXM	1.00	7151	120	1878	23	513,200	0	27,900	541,100
000026	000017	000000	01	MAIN ST.	SHARRA, MARGARET	4.400	06	F	R2	RSA	0.97	4330	120	1800	68	107,000	43,700	3,100	153,800
000026	000018	000000	01	MAIN ST.	ST. MARTIN, BARBARA L.	0.110	06	F	R1	RSA	0.99	2087	100	1825	46	74,300	26,700		101,000
000026	000019	000000	01	MAIN ST.	EINIS, DAVID B.	0.050	06	F	CI	CAP	0.97	2718	110	1890	53	89,500	20,600		110,100
000026	000020	000000	01	MAIN ST.	TRUESDELL III, ELWIN	0.040	06	F	R1	RSA	0.98	953	100	1900	41	44,100	19,600		63,700
000026	000021	000000	01	MAIN ST.	100 MAIN ST. LLC	0.060	06	F	R2	RSA	0.97	1643	110	1850	52	55,100	21,600		76,700
000026	000022	000000	01	MAIN ST.	104 MAIN ST, LLC.	0.150	06	F	CI	CST	1.00	5772	90	1890	53	137,100	46,200		183,300
000026	000023	000000	01	MAIN ST.	YEUNG, JENNIE	0.030	06	F	CI	CRS	1.00	1291	90	1900	40	69,300	32,500	8,900	110,700
000026	000024	000000	01	MAIN ST.	114 MAIN STREET REALTY,	0.050	06	F	CI	COF	1.00	2118	100	1980	40	100,100	30,900		131,000
000026	000025	000000	01	MAIN ST.	WINCHESTER, TOWN OF	0.060	06	F	EX-M								32,400		32,400
000026	000025	000001	01	MAIN ST.	OTTO, JONI E.	0.060	06	F	CI	CRS	1.00	985	80	1930	34	63,100	32,400		95,500
000026	000026	000000	01	MAIN ST.	SMALLEY, SETH H.	0.060	06	F	CI	CAP	0.96	6617	100	1875	44	199,100	32,400		231,500
000026	000027	000000	01	MAIN ST.	SPRUILL, ROBERT	0.090	06	F	CI	CST	0.97	5533	100	1875	81	74,600	37,000		111,600
000026	000028	000000	01	MAIN ST.	LAWRENCE, JAMES A.	0.030	06	F	CI	CST	0.95	2257	100	1889	65	65,300	22,300	3,500	91,100
000026	000029	000000	01	ASHUELOT ST.	WINCHESTER, TOWN OF	0.230	09	D	EX-M								2,400		2,400
000026	000030	000000	01	ASHUELOT ST.	WINCHESTER, TOWN OF	0.040	09	D	EX-M								1,300		1,300
000026	000031	000000	01	ASHUELOT ST.	MCCUE, CRAIG	0.060	09	D	R1								1,400		1,400
000026	000032	000000	01	ASHUELOT ST.	EINIS, DAVID B.	0.100	09	D	R1								5,000	800	5,800
000026	000033	000000	01	ASHUELOT ST.	WINCHESTER, TOWN OF	0.080	09	D	EX-M								1,500		1,500
000026	000034	000000	01	ASHUELOT ST.	WINCHESTER, TOWN OF	0.080	09	D	EX-M								1,500		1,500
000026	000035	000000	01	ASHUELOT ST.	AMAROSA LIVING TRUST	0.070	09	D	CI								8,800		8,800
000026	000036	000000	01	ASHUELOT ST.	WINCHESTER, TOWN OF	0.090	09	D	EX-M								1,900		1,900
000026	000036	000001	01	ASHUELOT ST.	TATRO, HELEN S.	0.150	09	D	R1	RSA	0.99	1093	90	1835	52	35,800	23,900		59,700
000026	000037	000000	01	ASHUELOT ST.	AMAROSOA LIVING TRUST	0.190	09	D	CI								21,900	8,600	30,500
000026	000038	000000	01	ASHUELOT ST.	KULIC, JACQUELINE A.	0.630	09	E	R1	RSA	0.99	1622	100	1900	28	82,100	39,800	6,900	128,800
000026	000039	000000	01	ASHUELOT ST.	PEARL STREET PROP	0.410	09	D	R3	RSA	0.97	3341	110	1800	46	132,900	35,000		167,900
000026	000040	000000	01	ASHUELOT ST.	MURPHY, TODD	0.440	09	D	R3	RSA	0.97	2936	120	1800	63	82,900	33,600	1,500	118,000
000026	000041	000000	01	ASHUELOT ST.	MAGEE ESTATE, HENRY	0.380	09	D	R2	RSA	0.97	2815	130	1800	58	101,400	34,700		136,100
000026	000042	000000	01	ELM ST.	CAMINITI, TAMMY	1.600	03	D	R1	RSA	0.97	2337	110	1800	53	82,200	32,500	7,200	121,900
000026	000043	000000	01	ASHUELOT ST.	ERIKSON, WILLIAM JOSIAH	0.330	09	D	R2	RSA	0.97	3184	110	1835	70	67,400	33,800	5,900	107,100
000026	000044	000000	01	ASHUELOT ST.	EINIS, DAVID B.	0.330	09	D	R4	RSA	0.96	4364	100	1880	59	111,700	40,100		151,800
000026	000045	000000	01	ASHUELOT ST.	MCCUE, CRAIG	0.160	09	D	R2	RSA	0.98	2546	100	1800	39	106,200	23,200	3,000	132,400
000026	000046	000000	01	ASHUELOT ST.	NEW PAGE	0.260	09	D	R2	RSA	0.98	2617	110	1900	36	120,500	29,500		150,000
000026	000047	000000	01	ELM ST.	PEARSALL, WILLIAM P.	0.495	09	D	CI	IND	0.97	5281	100	1900	36	79,000	48,800	12,800	140,600
000026	000048	000000	01	ASHUELOT ST.	PEARSALL, WILLIAM P.	0.083	09	D	CI								0		
000026	000049	000000	01	ELM ST.	PEARSALL, WILLIAM P.	0.205	09	D	CI								0		
000026	000050	000000	01	ELM ST.	US BANK NATIONAL	0.360	09	D	R3	RSA	0.97	2790	110	1800	41	120,800	32,700		153,500
000026	000051	000000	01	KEENE RD.	ASHUELOT BAY	0.150	06	F	CI	CAP	0.97	9861	100	1900	43	274,800	46,200		321,000
000026	000053	000000	01	KEENE RD.	ELIOPOULOS, DEAN	0.130	06	F	CI	CRS	1.00	2647	80	1960	45	92,100	41,000		133,100
000026	000054	000000	01	KEENE RD.	GLOBAL MONTELLO	0.200	06	F	CI	CST	1.00	1416	100	1940	16	110,600	69,900	136,600	317,100
000026	000054	000001	01	KEENE RD.	WINCHESTER, TOWN OF	0.180	06	F	EX-M								16,600		16,600
000026	000055	000000	01	RICHMOND RD.	WINCHESTER, TOWN OF	1.940	06	F	EX-M	EXM	0.97	8513	140	1912	23	722,200	159,700	83,700	965,600

Map	Lot	Sub	Crd	Location	Owner	Acres	ZN	NC	Use	Base Rate	Stry Fctr	EF Area	QA	AYB	DPR	Bldg Value	Land Value	Other Value	Total Value
000026	000055	000000	02	PARKER ST.	WINCHESTER, TOWN OF			F	EX-M	EXM	1.00	7818	100	1975	12	554,000	0	200	554,200
000026	000055	000000	03	MAIN ST.	WINCHESTER, TOWN OF	0.000		E	EX-M	EXM	1.00	6600	140	1892	22	561,200	0	8,500	569,700
000026	000056	000000	01	PARKER ST.	RYLL, SKYLAR, E.	0.500	06	F	R1	RSA	0.97	2790	120	1820	53	100,800	37,800		138,600
000026	000057	000000	01	PARKER ST.	NEW PAGE PROPERTIES.	0.290	06	F	R2	RSA	0.97	2279	110	1830	39	103,400	56,200	18,200	177,800
000026	000058	000000	01	PARKER ST.	TIERNEY, SCOTT	0.270	03	F	R1	RSA	0.98	1711	110	1870	24	102,500	38,400	7,800	148,700
000026	000059	000000	01	PARKER ST.	GUERNSEY, THOMAS C.	0.270	03	F	R2	RSA	0.97	2970	100	1850	56	82,100	38,400	7,000	127,500
000026	000060	000000	01	PARKER ST.	WHITNEY, ELEANOR M.	0.260	03	F	R1	RSA	0.97	1980	120	1875	31	110,400	37,900	5,900	154,200
000026	000061	000000	01	PARKER ST.	WILLARD, SHERRY	0.470	03	F	R1	RSA	0.97	2363	140	1830	47	121,400	42,000	6,100	169,500
000026	000062	000000	01	PARKER ST.	MERRILL, JAMES C.	0.270	03	F	R1	RSA	0.99	1519	120	1894	22	107,000	38,400	7,400	152,800
000026	000063	000000	01	PARKER ST.	LEBLANC, JUDITH	0.330	03	F	R1	RSA	0.97	3356	110	1900	24	180,600	41,300	14,900	236,800
000026	000064	000000	01	UNION ST.	GOMARLO, THELMA P.	0.150	03	E	R2	RSA	0.97	3354	110	1900	16	201,500	28,000	100	229,600
000026	000065	000000	01	UNION ST.	RUSSELL JR., WILLIAM W.	1.260	03	E	R1	RSA	0.97	2221	110	1923	25	122,000	35,600	17,100	174,700
000026	000066	000000	01	UNION ST.	FRAZIER, JAMIE E.	0.700	03	E	R1	RSA	0.99	1792	110	2004	7	131,400	38,500	1,800	171,700
000026	000067	000000	01	PARKER ST.	ERICKSON, CYNTHIA	0.300	03	F	R2	RSA	0.97	4641	120	1900	46	169,800	41,800	12,600	224,200
000026	000068	000000	01	PARKER ST.	FRENSDORFF, MARY ROSE	0.300	03	F	R1	RSA	0.97	1985	120	1900	21	130,600	39,800	10,000	180,400
000026	000069	000000	01	PARKER ST.	POOLE, STEPHEN E.	0.760	03	F	R1	RSA	0.97	2921	140	1892	22	200,900	42,400	18,600	261,900
000026	000070	000000	01	PARKER ST.	SULLIVAN, LESTER P.	0.270	03	F	R1	RSA	0.97	2808	140	1900	26	195,800	40,300	5,300	241,400
000026	000071	000000	01	PARKER ST.	DAVENPORT, THOMAS J.	0.240	03	F	R1	RSA	0.97	1892	120	1884	22	125,400	36,700	6,100	168,200
000026	000072	000000	01	PARKER ST.	BARTLETT, RUSSELL J.	0.610	03	F	R1	RSA	0.97	2552	110	1893	37	113,700	42,200	17,300	173,200
000026	000073	000000	01	PARKER ST.	AIVALIOTIS, STEVEN	0.600	03	F	R1	RSA	0.97	3014	120	1850	40	143,100	44,300	21,100	208,500
000026	000074	000000	01	SWAN ST.	GOODRICH, ANN N.	0.450	03	E	R1	RSA	0.99	2320	100	1949	16	113,800	38,200		152,000
000026	000075	000000	01	RICHMOND RD.	NUTTING, LINDSEY M.	0.300	03	E	R2	RSA	0.97	2373	110	1930	24	134,500	36,200	7,500	178,200
000026	000076	000000	01	RICHMOND RD.	BENEFICIAL OF NH, INC	0.320	03	E	R1	RSA	0.97	1838	110	1920	19	113,200	37,100	6,800	157,100
000026	000077	000000	01	RICHMOND RD.	WHITE, DONNA	0.790	03	E	R1	RSA	0.97	2614	120	1894	27	151,300	38,700	800	190,800
000026	000078	000000	01	RICHMOND RD.	TATRO, ROBERT E.	0.590	03	E	R2	RSA	0.97	1566	100	1900	32	76,300	38,400	9,000	123,700
000026	000079	000000	01	RICHMOND RD.	GRIFFIN, JESSE L.	0.600	03	E	R1	RSA	1.00	1260	100	1928	20	74,800	38,400	11,300	124,500
000026	000080	000000	01	RICHMOND RD.	GRANT, RANDY A.	0.300	03	E	R1	RSA	0.99	1437	110	1900	21	90,500	36,200	8,600	135,300
000026	000081	000000	01	RICHMOND RD.	JACKSON II, GARY W.	0.300	03	E	R1	RSA	0.97	3053	120	1880	28	175,400	36,200	5,700	217,300
000026	000082	000000	01	RICHMOND RD.	MACDONALD, RICHARD	0.520	03	E	R1	RSA	0.97	1749	110	1912	25	101,900	32,700	4,700	139,300
000026	000083	000000	01	RICHMOND RD.	CUCCHIARO, ANTHONY	0.210	03	E	R2	RSA	0.97	3040	130	1840	74	68,400	25,300	13,600	107,300
000026	000083	000001	01	RICHMOND RD.	BEDAW, RONALD F.	0.790	03	E	CI	CGS	1.00	2520	100	1972	19	80,600	48,900		129,500
000026	000084	000000	01	RICHMOND RD.	MAY, KATHERINE E.	0.939	06	F	R1	RSA	0.97	3039	140	1840	27	190,500	34,600	12,200	237,300
000026	000085	000000	01	RICHMOND RD.	BUKOWSKI, JOHN	0.240	06	F	R1	RSA	0.97	2317	120	1900	21	151,100	35,500		186,600
000026	000086	000000	01	RICHMOND RD.	CARMEN-WINCHESTER	0.480	06	F	CI	COF	1.00	2739	120	1962	18	198,500	56,700	9,800	265,000
000026	000087	000000	01	RICHMOND RD.	WINCHESTER, TOWN OF	0.590	06	F	EX-M								56,900	41,800	98,700
000026	000088	000000	01	MICHIGAN ST.	GLOBAL MONTELLO	0.310	06	E	R1	RSA	1.00	2059	120	1900	31	126,000	34,100	1,100	161,200
000026	000089	000000	01	MICHIGAN ST.	GLOBAL MONTELLO	0.650	06	D	R3	RSA	0.97	3162	110	1791	44	127,600	29,700	6,500	163,800
000026	000090	000000	01	MICHIGAN ST.	WINCHESTER, TOWN OF	0.540	06	E	EX-M								49,200	15,300	64,500
000026	000090	000001	01	MICHIGAN ST.	WINCHESTER WOMEN'S	0.160	06	X	R1								400	1,700	2,100
000026	000091	000000	01	MICHIGAN ST.	SALT & LIGHT	0.720	06	F	EX-S	EXC	1.00	4149	130	1912	20	425,400	66,800		492,200
000026	000092	000000	01	HIGH ST.	AMBROGIO, MATTHEW M.	0.830	06	D	R2	RSA	0.97	2587	120	1790	45	110,700	28,300	5,800	144,800
000026	000093	000000	01	HIGH ST.	SHAPIRO, ANDREW B	0.680	06	D	CI	CAP	0.96	3958	120	1900	39	159,300	42,000	1,900	203,200
000026	000093	000000	02	HIGH ST.	SHAPIRO, ANDREW B			D	CI	CAP	1.00	808	100	1990	14	78,700	0		78,700
000026	000094	000000	01	HIGH ST.	WIRKKALA, NICHOLAS	0.630	06	D	R2	RSA	0.97	3092	100	1890	33	130,800	29,500		160,300
000026	000095	000000	01	HIGH ST.	MILLER, ALAN	0.590	06	D	R2	RSA	0.97	2586	110	1900	26	143,500	29,500	800	173,800
000026	000096	000000	01	HIGH ST.	CROTEAU, CRAIG R.	0.190	06	D	R2	RSA	0.97	2056	110	1890	48	81,100	25,200		106,300
000026	000097	000000	01	HIGH ST.	COOPE, MICHAEL	0.250	06	D	R1	RSA	0.98	2520	110	1700	35	116,100	30,600	2,200	148,900
000026	000098	000000	01	MICHIGAN ST.	HAMAN, MICHAEL	1.720	03	D	R1	RSA	0.97	1676	110	1894	24	102,900	31,100	16,100	150,100

Map	Lot	Sub	Crd	Location	Owner	Acres	ZN	NC	Use	Base Rate	Stry Fctr	EF Area	QA	AYB	DPR	Bldg Value	Land Value	Other Value	Total Value
000026	000099	000000	01	MICHIGAN ST	PHELPS, MALCOLM L.	0.080	03	D	R1	RSA	0.97	2064	110	1880	23	118,000	19,400	2,000	139,400
000026	000100	000000	01	HIGH ST.	PHELPS, SHARON L.	0.180	03	D	R1								12,100		12,100
000026	000101	000000	01	HIGH ST.	FAIRBROTHER, BILLIE JO	0.080	03	D	R2	RSA	0.97	1958	110	1800	36	98,900	16,500	3,000	118,400
000026	000102	000000	01	HIGH ST.	MILLER, ALAN	0.080	03	D	R1								7,400		7,400
000026	000103	000000	01	HIGH ST.	WIRKKALA, NICHOLAS	0.060	03	D	R1								2,800		2,800
000026	000104	000000	01	HIGH ST.	SHAPIRO, ANDREW B	0.060	03	D	R1								2,800		2,800
000026	000105	000000	01	HIGH ST.	AMBROGIO, MATTHEW M.	0.080	03	D	R1								1,000		1,000
000026	000106	000000	01	RICHMOND RD.	ERWIN, WILLIAM A.	0.380	03	E	R1	RSA	0.99	1745	110	1844	19	110,900	36,000	9,400	156,300
000026	000107	000000	01	RICHMOND RD.	U.S. BANK NA	0.540	03	E	R2	RSA	0.97	2715	110	1950	18	162,500	38,300		200,800
000026	000108	000000	01	RICHMOND RD.	MACEK, COLLEEN E.	0.380	03	E	R1	MHS	1.00	992	90	1974	72	10,900	36,200		47,100
000026	000108	000000	02	RICHMOND RD.	MACEK, COLLEEN E.			E	R1	RCP	1.00	564	100	1930	22	31,200	0	600	31,800
000026	000109	000000	01	RICHMOND RD.	FIOLA, PAUL T.	1.100	03	E	R1	RSA	0.98	1640	110	1900	36	83,600	37,200	8,400	129,200
000026	000110	000000	01	RICHMOND RD.	BUZBY, LINDA S.	0.360	03	E	R1	RSA	0.97	3008	130	1900	38	153,600	34,200	700	188,500
000026	000111	000000	01	RICHMOND RD.	WHITTLE, GEORGE E.	0.330	03	E	R1	RSA	1.00	1920	100	1900	23	87,200	32,100	4,200	123,500
000026	000112	000000	01	RICHMOND RD.	MACEK, COLLEEN E.	0.400	03	E	R3	RSA	0.96	3365	120	1920	28	183,300	36,200	2,000	221,500
000026	000113	000000	01	RICHMOND RD.	CAMPBELL, MICHELLE	0.610	03	E	R1	RSA	0.97	3126	100	1771	61	80,000	36,500	1,100	117,600
000026	000114	000000	01	RICHMOND RD.	BISHOP OF MANCHESTER	2.670	03	E	EX-S	EXC	1.00	11064	110	1962	17	947,100	123,200	35,300	1,105,600
000026	000115	000000	01	RICHMOND RD.	BISHOP OF MANCHESTER	0.430	03	E	EX-S								34,300		34,300
000026	000116	000000	01	RICHMOND RD.	STOLPP, DIANA G.	0.380	03	E	CI	CAP	0.98	4514	110	1900	26	210,500	47,600	10,600	268,700
000026	000117	000000	01	SWAN ST.	BEAMAN, JILL E.	0.550	03	E	R1	RSA	1.00	1689	100	1945	20	96,100	38,300	17,200	151,600
000026	000118	000000	01	PARKER ST.	MCCARTHY, JOSEPH F.	0.530	03	F	R2	RSA	0.98	1888	130	1890	22	137,000	44,200	30,700	211,900
000026	000120	000000	01	PARKER ST.	THERIAULT, MARK R.	0.950	03	F	R1	RSA	0.98	2478	120	1898	26	142,200	42,700	17,000	201,900
000027	000001	000000	01	ELM ST.	HAYN, CHRISTINA MARIE	2.200	03	E	R1	RSA	0.97	3390	110	1762	31	160,400	45,200	8,500	214,100
000027	000002	000000	01	ELM ST.	DUNTON, PAMELA	0.570	03	E	R1	RSA	0.97	1882	110	1922	28	90,900	38,300	5,400	134,600
000027	000003	000000	01	REDWOOD DR.	ELM STREET	8.800	03	E	CI								176,400	513,400	689,800
000027	000003	000001	01	REDWOOD DR.	CALDWELL, DANA E.	0.000	03	E	R1	MHD	1.00	1070	70	1970	57	20,800	0	100	20,900
000027	000003	000002	01	REDWOOD DR.	RIVERA, TERESA A.	0.000	03	E	R1	MHS	1.00	758	90	1985	60	13,100	0	600	13,700
000027	000003	000003	01	REDWOOD DR.	SMITH, MARY	0.000	03	E	R1	MHD	1.00	1410	110	1986	36	58,700	0	900	59,600
000027	000003	000004	01	REDWOOD DR.	HARRINGTON, VALERIE A.	0.000	03	E	R1	MHS	1.00	689	90	1962	68	9,900	0	2,000	11,900
000027	000003	000005	01	PINE COURT	CROTEAU, KEVIN R.	0.000	03	E	R1	MHS	1.00	887	100	1986	40	24,900	0	400	25,300
000027	000003	000006	01	PINE COURT	WILSON, DONALD A.	0.000	03	E	R1	MHS	1.00	731	100	1986	60	13,900	0	700	14,600
000027	000003	000007	01	REDWOOD DR.	LYMAN, DOUGLAS A.	0.000	03	E	R1	MHS	1.00	1105	90	1986	62	18,300	0		18,300
000027	000003	000008	01	PINE COURT	STAPEL, JAMES W.	0.000	03	E	R1	MHS	1.00	672	90	1986	60	11,900	0		11,900
000027	000003	000009	01	PINE COURT	JUNKINS, WILLIAM A.	0.000	03	E	R1	MHS	1.00	939	100	2010		41,100	0	1,900	43,000
000027	000003	000010	01	REDWOOD DR.	MILLER, GERALDINE	0.000	03	E	R1	MHS	1.00	929	100	1983	52	21,500	0	1,300	22,800
000027	000003	000011	01	REDWOOD DR.	JARDINE, DAVID J.	0.000	03	E	R1	MHS	1.00	1071	100	1982	64	17,300	0		17,300
000027	000003	000012	01	LILAC LANE	CLARK, CHESTER	0.000	03	E	R1	MHS	1.00	1059	100	1984	40	28,600	0	1,700	30,300
000027	000003	000013	01	LILAC LANE	TOWLE, KIMBERLY M.	0.000	03	E	R1	MHS	1.00	841	100	1966	52	19,500	0	900	20,400
000027	000003	000014	01	CEDAR LANE	COLE, CECIL L.	0.000	03	E	R1	MHS	1.00	1020	90	1988	48	22,400	0		22,400
000027	000003	000015	01	DOGWOOD	KELLOM, BARRY D.	0.000	03	E	R1	MHS	1.00	789	100	2006	16	30,900	0		30,900
000027	000003	000016	01	CEDAR LANE	COWAN, DAVID D.	0.000	03	E	R1	MHS	1.00	890	100	1984	40	26,300	0	1,300	27,600
000027	000003	000017	01	CEDAR LANE	MATTHEWS, REBECCA	0.000	03	E	R1	MHS	1.00	887	90	1983	52	17,800	0		17,800
000027	000003	000018	01	REDWOOD DR.	STETSON, JAMIE	0.000	03	E	R1	MHS	1.00	938	100	1986	80	8,800	0	1,900	10,700
000027	000003	000019	01	REDWOOD DR.	MONAHAN, GRACE M.	0.000	03	E	R1	MHS	1.00	929	110	2006	16	40,200	0	500	40,700
000027	000003	000020	01	LILAC LANE	NELSON SR., GEORGE E.	0.000	03	E	R1	MHS	1.00	898	100	1988	48	22,300	0	1,800	24,100
000027	000003	000021	01	LILAC LANE	O'CONNOR, JOHN C.	0.000	03	E	R1	MHS	1.00	879	100	1985	60	15,800	0	100	15,900
000027	000003	000022	01	DOGWOOD	WINCHESTER, TOWN OF	0.000	03	E	EX-M	EXA	1.00	885	100	1986	12	70,200	0		70,200
000027	000003	000023	01	BIRCH CIRCLE	TATRO, RITA J.	0.000	03	E	R1	MHS	1.00	666	100	1969	76	7,900	0	200	8,100

Map	Lot	Sub	Crd	Location	Owner	Acres	ZN	NC	Use	Base Rate	Stry Fctr	EF Area	QA	AYB	DPR	Bldg Value	Land Value	Other Value	Total Value
000027	000003	000024	01	DOGWOOD	BURT, JOSEPH	0.000	03	E	R1	MHS	1.00	940	110	1978	56	21,200	0	700	21,900
000027	000003	000025	01	CEDAR LANE	LONGWAY, MAURA A.	0.000	03	E	R1	MHS	1.00	950	100	1980	56	18,700	0		18,700
000027	000003	000026	01	REDWOOD DR.	DONALD, NEAL M.	0.000	03	E	R1	MHD	1.00	916	100	1983	39	34,200	0		34,200
000027	000003	000027	01	REDWOOD DR.	LAPOINT, BETH	0.000	03	E	R1	MHS	1.00	906	100	1986	60	16,900	0		16,900
000027	000003	000028	01	BIRCH CIRCLE	LAPOINT, SCOTT	0.000	03	E	R1	MHS	1.00	940	100	1987	40	26,100	0	600	26,700
000027	000003	000029	01	BIRCH CIRCLE	LAWRENCE, BRADLEY A.		03	E	R1	MHS	1.00	800	90	1970	76	8,100	0	1,000	9,100
000027	000003	000030	01	BIRCH CIRCLE	ELM STREET	0.000	03	E	R1								0		
000027	000003	000031	01	BIRCH CIRCLE	BUTCHER, ROSEMARIE	0.000	03	E	R1	MHS	1.00	1033	100	1982	64	16,000	0	1,300	17,300
000027	000003	000032	01	DOGWOOD	WHITNEY, HEIDI	0.000	03	E	R1	MHS	1.00	900	100	1988	48	21,600	0	700	22,300
000027	000003	000033	01	DOGWOOD	STOLPP, DIANA G.	0.000	03	E	R1	MHS	1.00	1104	100	1984	52	24,700	0	3,800	28,500
000027	000003	000034	01	DOGWOOD	COBURN, MEAGAN	0.000	03	E	R1	MHS	1.00	930	100	1988	36	25,300	0	300	25,600
000027	000003	000036	01	REDWOOD DR.	HILL, EDWARD A.	0.000	03	E	R1	MHS	1.00	699	80	1969	64	9,600	0	200	9,800
000027	000003	000037	01	DOGWOOD	VON KREBS, ADRIENNE, A.		03	E	R1	MHS	1.00	954	100	1973	74	11,200	0		11,200
000027	000003	000038	01	REDWOOD DR.	ELM STREET	0.000	03	E	R1								0		
000027	000004	000000	01	ELM ST.	STEPHENS, MICHAEL J.	0.510	02	E	R1	RSA	1.00	763	90	1950	25	46,800	28,900	1,200	76,900
000027	000005	000000	01	ELM ST.	HUNTER, PATRICIA A.	3.210	02	E	R2	RSA	0.97	4243	120	1889	24	244,800	38,836 cu	400	284,036
000027	000005	000001	01	ELM ST.	HUNTER, PATRICIA A.	11.400	01	E	R1								20,998 cu		20,998
000027	000006	000000	01	ELM ST.	BAKER, BRIAN, JR.	1.900	02	E	R1	RSA	0.98	1886	100	1908	25	97,200	39,300	1,100	137,600
000027	000007	000000	01	ELM ST.	MCLEOD, ALEXANDER D.	0.590	02	D	R1	RSA	0.98	2045	110	1890	16	125,100	27,100		152,200
000027	000008	000000	01	MINER COURT	GOODELL, JEAN T.	0.700	02	D	R1	RSA	1.00	1163	100	1980	11	76,900	27,100	9,200	113,200
000027	000009	000000	01	DINGMAN	DINGMAN, EDMUND A.,	0.400	02	D	R1	RSA	1.00	816	80	1988	14	46,500	23,400	10,200	80,100
000027	000011	000000	01	ELM ST.	LANCEY, MICHAEL W.	3.600	01	D	R1								24,600		24,600
000027	000012	000000	01	ELM COURT	BROWN, LORNA G.	0.230	02	D	R1	MHS	1.00	844	100	2006	16	33,900	21,400	900	56,200
000027	000013	000000	01	ELM COURT	FAY, WILLIAM	0.280	02	D	R1	MHD	1.00	1408	110	2006	12	80,600	25,600	5,100	111,300
000027	000014	000000	01	ELM COURT	HEINONEN, ROBERT L.	0.240	02	D	R1	MHS	1.00	690	90	1966	68	9,800	24,500	2,000	36,300
000027	000015	000000	01	ELM COURT	CARPENTER, LYNN M.	0.210	02	D	R1	MHD	1.00	1606	110	1997	21	79,900	21,200	1,200	102,300
000027	000017	000000	01	ELM COURT	WINCHESTER, TOWN OF	0.340	02	D	EX-M	EXA	1.00	1146	90	1970	19	64,100	22,700	700	87,500
000027	000018	000000	01	ELM COURT	CUTTER, ROBERT A.	0.230	02	D	R1	MHS	1.00	744	90	1968	64	11,900	23,800	300	36,000
000027	000019	000000	01	ELM COURT	JACKSON, BILLIE	0.230	02	D	R1	MHS	1.00	640	90	1967	80	5,900	23,800		29,700
000027	000020	000000	01	ELM COURT	FRAZIER, SHANE A.	0.230	02	D	R1	MHD	1.00	1238	100	1968	57	32,000	22,600	800	55,400
000027	000021	000000	01	WILLOW	U.S. DEPT. OF HUD	0.230	02	D	R1	MHS	1.00	1081	100	1981	64	17,100	23,800	1,100	42,000
000027	000022	000000	01	WILLOW	HOOPER, ERIC D.	0.230	02	D	R1	MHS	1.00	937	100	1987	48	22,500	23,800		46,300
000027	000023	000000	01	WILLOW	SIMMINGTON SR., ROBERT	0.460	02	D	R1	MHS	1.00	758	100	1968	52	18,400	28,200	2,100	48,700
000027	000025	000001	01	WILLOW	LANCEY, MICHAEL W.	1.800	02	D	R2	RSA	1.00	1890	100	1980	16	113,600	26,900	1,000	141,500
000027	000026	000000	01	WILLOW	WHITTEMORE, RICHARD	0.250	02	D	R1	RSA	1.00	1039	100	2007	8	77,700	26,500	13,000	117,200
000027	000027	000000	01	WILLOW	HOWLAND, EUGENE R.	0.350	02	D	R1	MHS	1.00	1067	100	1970	76	11,300	26,600		37,900
000027	000028	000000	01	WILLOW	PRIMUS, MICHAEL R.	0.380	02	D	R1	MHS	1.00	1366	90	1971	81	9,500	27,100		36,600
000027	000029	000000	01	WILLOW	WINTER, SUSAN ANN	0.230	02	D	R1	MHS	1.00	1213	110	1971	48	29,800	23,800	2,600	56,200
000027	000030	000000	01	ELM ST.	BRUCE TRUST	0.850	02	E	R1	MHD	1.00	1559	100	1967	39	55,400	36,800	18,400	110,600
000027	000031	000000	01	ELM ST.	DUQUETTE, COLLEEN	0.500	02	E	R1	RSA	0.98	1938	120	1900	16	136,300	32,000	17,000	185,300
000027	000032	000000	01	ELM ST.	JEROME, PAUL S.	2.050	03	E	R2	RSA	0.97	3747	120	1800	33	193,200	35,900	12,400	241,500
000027	000032	0001-1	01	ELM ST.	JEROME, KAREN L.	1.030	02	E	R1	MHD	1.00	1201	80	1960	54	26,500	32,500	6,100	65,100
000027	000032	0001-2	01	HOWARD ST.	VAINE, JEFFREY H.	6.150	03	E	R1	RSA	0.99	1546	110	1993	8	111,300	45,600	6,100	163,000
000027	000032	0001-3	01	HOWARD ST.	VAINE, JEFFREY H.	0.689	03	E	R1	MHS	1.00	1017	90	1968	54	19,100	36,600	500	56,200
000027	000033	000000	01	ELM ST.	TAYLOR, KENNETH E.	0.400	03	E	R1	RSA	0.97	2332	120	1900	26	139,500	31,000	1,400	171,900
000027	000034	000000	01	WILLOW	PRIMUS, MICHAEL R.	0.130	02	D	R1								0		
000028	000001	000000	01	HOWARD ST.	POWELL, CHRISTINE	0.730	09	E	R1	RSA	1.00	1546	100	1970	16	95,300	39,900	2,300	137,500
000028	000003	000000	01	HOWARD ST.	HOWLAND, JAMES A.	1.040	09	E	R1	RSA	1.00	1031	100	1965	18	68,100	38,300	1,800	108,200

Map	Lot	Sub	Crd	Location	Owner	Acres	ZN	NC	Use	Base Rate	Stry Fctr	EF Area	QA	AYB	DFR	Bldg Value	Land Value	Other Value	Total Value
000028	000004	000000	01	HOWARD ST.	GUTOSKI, JENNIE	1.850	05	E	CI								34,800		34,800
000028	000005	000000	01	ELM ST.	WINCHESTER ASSEMBLY	0.263	05	D	EX-S	EXC	0.97	3814	90	1800	29	173,000	29,600	900	203,500
000028	000006	000000	01	ELM ST.	BICKFORD, HARRY JOHN	0.280	09	D	R3	RSA	0.97	2269	100	1750	32	105,500	30,200	700	136,400
000028	000007	000000	01	ELM ST.	CHASE, GARY L.	1.740	09	D	CI	CWH	1.00	2168	100	1900	43	48,000	55,200	14,200	117,400
000028	000008	000000	01	ELM ST.	BICKFORD, HARRY JOHN	0.400	09	D	R1								26,500		26,500
000028	000010	000000	01	HILDRETH ST.	BORDNER, BARRY A.	4.720	09	D	R1								65,400		65,400
000028	000010	000001	01	HILDRETH ST.	BORDNER, BARRY A.	2.710	09	D	CI	IMF	1.00	31381	100	1985	13	939,200	59,400	94,900	1,093,500
000028	000010	000002	01	HILDRETH ST.	TRUESDELL, WILLIAM J.	0.190	09	D	CI								13,700		13,700
000028	000011	000000	01	HILDRETH ST.	PICARD, MICHELE T.	0.500	09	D	R1	RSA	0.98	1706	100	1896	27	86,600	35,700	2,700	125,000
000028	000012	000000	01	HILDRETH ST.	TRI-HOUSE & MORE, LLC	0.320	09	D	R2	RSA	0.97	2565	100	1890	37	106,000	31,700	6,300	144,000
000028	000013	000000	01	HILDRETH ST.	TRI-HOUSE & MORE, LLC	0.104	09	D	R1	RSA	0.97	1633	100	1890	37	70,000	20,300	2,100	92,400
000028	000014	000000	01	HILDRETH ST.	FAULKNER, TRACY L.	0.140	09	D	R1	RSA	1.00	1252	100	1890	29	67,500	23,100	1,700	92,300
000028	000015	000000	01	HILDRETH ST.	TKACZYK, DEAN	0.140	09	D	R1	RSA	0.99	1443	100	1890	32	71,800	23,100	4,100	99,000
000028	000016	000000	01	HILDRETH ST.	19 HILDRETH STREET, LLC	0.460	09	D	CI	CAP	0.97	4498	100	1900	33	171,000	50,700	1,400	223,100
000028	000016	000000	02	HILDRETH ST.	19 HILDRETH STREET, LLC			C	CI	RSA	0.99	957	100	1900	46	41,400	0		41,400
000028	000017	000000	01	HILDRETH ST.	TRUESDELL, WILLIAM D.	0.310	09	D	CI	CGS	0.98	1418	100	1955	46	22,300	49,500		71,800
000028	000018	000000	01	HILDRETH ST.	TRI-HOUSE & MORE, LLC	0.210	09	D	R1	MHS	1.00	726	100	1970	64	12,500	28,400	5,000	45,900
000028	000019	000000	01	HILDRETH ST.	RHOADES, ROSE MARIE	0.360	09	D	R1	MHS	1.00	751	90	1971	48	16,600	34,400	5,500	56,500
000028	000020	000000	01	KEENE RD.	BEAMAN, EARL	0.360	06	F	CI	CGS	1.00	1433	120	2008	3	97,700	56,300	8,500	162,500
000028	000021	000000	01	OLD MILL	WINCHESTER, TOWN OF	0.480	06	D	EX-M								24,800	1,000	25,800
000028	000022	000000	01	SUNRISE	SUNRISE VILLAGE	5.890	06	F	CI	CAP	1.00	4322	110	1987	38	175,800	182,500	107,800	466,100
000028	000022	000000	02	SUNRISE	SUNRISE VILLAGE			E	CI	CAP	1.00	2872	110	1987	38	129,000	0		129,000
000028	000022	000000	03	SUNRISE	SUNRISE VILLAGE			E	CI	CAP	1.00	4357	110	1987	38	176,900	0	2,000	178,900
000028	000022	000000	04	SUNRISE	SUNRISE VILLAGE			E	CI	CAP	1.00	4176	110	1987	38	171,200	0		171,200
000028	000022	000000	05	SUNRISE	SUNRISE VILLAGE			E	CI	CAP	1.00	2843	110	1987	38	128,100	0		128,100
000028	000022	000000	06	SUNRISE	SUNRISE VILLAGE			E	CI	CAP	1.00	2834	110	1987	38	127,800	0		127,800
000028	000022	000000	07	SUNRISE	SUNRISE VILLAGE			E	CI	CAP	1.00	2870	110	1987	38	129,000	0		129,000
000028	000022	000000	08	SUNRISE	SUNRISE VILLAGE			E	CI	CAP	1.00	4176	110	1987	38	171,200	0		171,200
000028	000022	000000	09	SUNRISE	SUNRISE VILLAGE			E	CI	CLC	1.00	1452	120	1987	38	88,000	0		88,000
000028	000023	000000	01	OLD MILL	KEENAN, LAURA L.	0.440	06	D	R1	RSA	0.98	1828	100	1900	42	70,300	29,400		99,700
000028	000024	000001	01	KEENE RD.	SHAD ROE, LLC	0.300	06	F	CI	CMS	1.00	4500	110	2000	31	77,700	56,300		134,000
000028	000025	000000	01	KEENE RD.	KILANSKI, TODD P.	0.390	06	F	R1	RSA	0.98	2279	100	1890	27	114,800	39,500		154,300
000028	000026	000000	01	KEENE RD.	FOSTER, WESLEY	1.800	06	F	R1								18,300		18,300
000028	000027	000000	01	KEENE RD.	FOSTER, WESLEY	0.680	06	F	R1	RSA	0.97	1958	100	2000	11	120,100	34,400	3,400	157,900
000028	000028	000000	01	KEENE RD.	FARNUM SR., MICHAEL H.	2.800	06	F	R3	RSA	0.99	3622	110	1890	37	158,400	39,300	8,600	206,300
000028	000029	000000	01	JULIA CT.	RECTOR, DWAYNE D.	0.390	06	F	R1	RSA	0.98	1615	100	1914	24	84,600	34,000	2,100	120,700
000028	000030	000000	01	JULIA CT.	DESMOND, STEPHEN E.	1.300	06	F	R1	RSA	0.98	2078	100	1901	31	94,600	25,400	4,300	124,300
000028	000031	000000	01	MAPLE ST.	PAIGE, HELEN M.	0.560	06	E	R1	RSA	0.98	1030	120	1900	52	46,400	43,400		89,800
000028	000031	000000	02	MAPLE ST.	PAIGE, HELEN M.			E	R1	RSA	0.97	2023	100	1900	52	59,000	0		59,000
000028	000032	000000	01	MAPLE ST.	EINIS, DAVID B.	0.300	03	D	R2	RSA	0.97	2454	110	1880	35	119,500	29,400	5,700	154,600
000028	000033	000000	01	MAPLE ST.	MARY R, MCLYNCH REV.	0.200	06	D	R1	RSA	0.98	1806	110	1860	29	97,800	22,900	8,000	128,700
000028	000034	000000	01	KEENE RD.	THE ASHUELOT LAND &	0.260	06	E	CI	CWH	1.00	6085	90	1920	50	90,900	48,600	3,800	143,300
000028	000035	000000	01	KEENE RD.	WILCOX, NICOLE A.	0.170	06	F	R1	RSA	0.99	1900	100	1890	19	107,800	28,000		135,800
000028	000036	000000	01	KEENE RD.	SHAW, MATTHEW M.	0.170	06	F	R4	RSA	0.97	3574	110	1890	43	141,700	35,000	700	177,400
000028	000037	000000	01	KEENE RD.	TRI-HOUSE & MORE, LLC	0.290	06	F	R2	RSA	0.97	3289	110	1894	37	142,700	37,500	1,100	181,300
000028	000038	000000	01	KEENE RD.	LARIVIERE, PHILIP J.	0.230	06	F	R1	RSA	0.99	2419	110	1840	52	85,500	26,900		112,400
000028	000039	000000	01	CHAPEL ST.	SMITH, WILLIAM J.	0.200	06	E	R2	RSA	0.99	2906	100	1900	32	135,100	30,200	300	165,600
000028	000040	000000	01	KEENE RD.	PRATT JR., RICHARD C.	0.270	06	F	CI	CLC	1.00	4738	100	1900	69	85,000	33,900		118,900

Map	Lot	Sub	Crd	Location	Owner	Acres	ZN	NC	Use	Base Rate	Stry Fctr	EF Area	QA	AYB	DPR	Bldg Value	Land Value	Other Value	Total Value
000028	000041	000000	01	KEENE RD.	CUMMINGS, VINCENT A.	1.290	06	F	R4	RSA	0.97	4025	130	1890	59	141,900	43,700		185,600
000028	000041	000001	01	MECHANIC ST.	ARLINGTON GRANGE 139	0.130	06	D	R1								0		
000028	000042	000000	01	KEENE RD.	REFINED HEATING, LLC	0.700	06	F	R2	RSA	0.97	3165	110	1850	37	139,400	38,100	7,500	185,000
000028	000043	000000	01	KEENE RD.	RECORD, TAMMIE V.	0.310	06	E	R1	RSA	0.98	2091	110	1920	19	129,300	32,400		161,700
000028	000044	000000	01	KEENE RD.	COLE, KENNETH A.	0.430	06	F	R1	RSA	0.97	4098	110	1820	33	191,700	37,700	61,000	290,400
000028	000045	000000	01	KEENE RD.	THACKSTON, ANNA V.	0.350	06	F	R1	RSA	0.97	2817	130	1890	23	184,100	35,700	400	220,200
000028	000046	000000	01	MICHIGAN ST.	QUALTERS, ROBERT	0.120	06	D	R1	RSA	1.00	662	90	1980	14	45,200	20,500		65,700
000028	000047	000000	01	MICHIGAN ST.	WILLARD, TAMMY M.	0.210	06	D	R1	RSA	0.98	2371	110	1790	30	123,900	27,800		151,700
000028	000048	000000	01	MICHIGAN ST.	RYLL, THURLEY J., LIVING	0.160	06	D	R1	RSA	0.97	2401	120	1887	24	146,700	25,900	2,000	174,600
000028	000049	000000	01	PARKHURST	PARKHURST, HENRY A. L.	0.190	06	D	R1	RSA	0.98	1294	110	1763	47	58,000	23,900	5,400	87,300
000028	000050	000000	01	MICHIGAN ST.	AMMANN, JAMES F.	0.250	06	D	R1	RSA	0.98	1853	110	1825	32	93,600	29,100	22,800	145,500
000028	000051	000000	01	MICHIGAN ST.	DEISTER SR., THOMAS E.	1.090	06	D	R1	RSA	0.95	4028	140	1870	34	231,800	28,700	12,800	273,300
000028	000052	000000	01	MICHIGAN ST.	MATHEY, MELINDA	0.370	06	D	R1	RSA	0.98	1873	110	1850	25	109,700	27,700	18,900	156,300
000028	000053	000000	01	MICHIGAN ST.	HALE, ROBERT E.	0.260	06	D	R1	RSA	1.00	1136	100	1990	11	81,600	26,200		107,800
000028	000054	000000	01	CHAPEL ST.	REFINED PROPERTIES, LLC	0.300	06	D	R2	RSA	0.99	2410	110	1900	21	141,700	24,600	3,000	169,300
000028	000055	000000	01	CHAPEL ST.	PAIGHT SR., ERNEST S.	0.220	06	D	R1	RSA	0.98	1883	110	1890	22	112,300	26,900	1,000	140,200
000028	000056	000000	01	CHAPEL ST.	PATENAUDE, ROCHELLE	0.190	06	D	R1	RSA	0.98	1851	110	1890	22	110,700	25,100	4,000	139,800
000028	000057	000000	01	MECHANIC ST.	ARLINGTON GRANGE 139	0.100	06	D	EX-S	EXH	0.99	2653	100	1987	44	91,900	16,800		108,700
000028	000058	000000	01	MECHANIC ST.	ALUKONIS, DAVID P.	0.040	06	D	R2	RSA	0.96	2197	100	1890	22	113,100	21,600		134,700
000028	000059	000000	01	MECHANIC ST.	LARIVIERE, PHILIP J.	0.230	06	D	R1	RSA	0.99	1024	100	1890	32	56,300	27,500		83,800
000028	000060	000000	01	MECHANIC ST.	BENOIT, FRED P.	0.260	06	D	R1	RSA	0.98	1675	100	1890	27	85,400	27,500		112,900
000028	000061	000000	01	MECHANIC ST.	NH FINANCE AUTHORITY	0.230	03	D	R1	RSA	0.98	2103	110	1850	37	94,900	26,600	7,300	128,800
000028	000062	000000	01	MECHANIC ST.	GLEASON, JOSEPH R.	0.190	03	D	R1	RSA	0.97	3423	140	1800	58	126,600	24,600	700	151,900
000028	000063	000000	01	MECHANIC ST.	KULA, SHERYL ANN	0.490	03	D	R1	RSA	0.99	1526	110	1920	24	95,900	32,700	6,400	135,000
000028	000064	000000	01	MECHANIC ST.	HUBNER, DIANE	0.320	03	D	R1	RSA	0.98	1961	100	1894	37	82,500	25,400		107,900
000028	000065	000000	01	MECHANIC ST.	TULLER, PATRICIA	0.610	03	D	R2	RSA	0.97	3694	110	1890	55	118,600	32,900		151,500
000028	000066	000000	01	MECHANIC ST.	KILANSKI, GENE M.	0.490	03	D	R1	RSA	0.98	1760	100	1890	35	81,500	26,200	1,200	108,900
000028	000067	000000	01	MECHANIC ST.	SECRETARY OF VETERENS	0.500	03	D	R1	RSA	0.97	2233	100	1893	36	94,100	29,500	500	124,100
000028	000068	000000	01	MECHANIC ST.	QUINTILLIO, LINDA L.	6.570	03	D	R1								17,900		17,900
000028	000069	000000	01	MECHANIC ST.	SNYDER, SEAN	0.550	03	D	R3	RSA	0.98	3161	110	1900	41	135,800	26,300	3,800	165,900
000028	000070	000000	01	MECHANIC ST.	MCCORMICK, SHAWN P.	0.600	03	D	R1	RSA	0.99	1578	110	1900	31	87,500	25,000	1,000	113,500
000028	000071	000000	01	MECHANIC ST.	HUBNER, DIANE E	0.360	03	D	R1	RSA	0.99	1372	110	1890	45	62,800	29,200		92,000
000028	000072	000000	01	MECHANIC ST.	FAVREAU, CHAD	0.330	03	D	R1	RSA	0.99	1672	110	1894	32	87,300	28,900	3,000	119,200
000028	000073	000000	01	MECHANIC ST.	CAROL POOLE TRUST	3.600	03	D	R2	RSA	0.98	2010	130	1886	22	144,000	31,300	15,200	190,500
000028	000074	000000	01	MECHANIC ST.	WHEELER, BRIAN M.	1.200	03	D	R1	RSA	0.98	2055	110	1874	57	62,900	28,400	6,800	98,100
000028	000075	000000	01	MECHANIC ST.	CHASE, WILLIAM H.	1.500	03	D	R1	RSA	0.99	2005	110	1900	22	119,200	28,800	5,200	153,200
000028	000076	000000	01	MECHANIC ST.	KENNETH S. WHIPPIE	0.210	03	D	R1	RSA	0.98	1800	100	1890	22	95,400	26,900	6,500	128,800
000028	000077	000000	01	MECHANIC ST.	STILES, STANLEY H.	0.240	03	D	R1	RSA	0.98	1764	100	1840	26	89,100	28,400	8,200	125,700
000028	000078	000000	01	MECHANIC ST.	BAKER TRUST	0.180	03	D	R1	RSA	0.98	1783	110	1800	33	96,200	24,100	2,900	123,200
000028	000079	000000	01	CHAPEL ST.	BELL, PENNY	0.440	03	D	R1	RSA	0.97	2702	110	1794	93	11,700	29,400		41,100
000028	000080	000000	01	CHAPEL ST.	CLOUGH III, WALTER E.	0.450	03	D	R1	RSA	0.99	1748	110	1920	24	104,200	31,100		135,300
000028	000081	000000	01	MICHIGAN ST.	DAVIS, PAUL	0.320	03	D	R1	RSA	0.98	1601	100	1900	21	91,100	25,400	2,400	118,900
000028	000082	000001	01	MICHIGAN ST.	BROADVEST	0.360	03	D	EX-S	EXH	0.99	1520	110	1794	29	87,500	22,700		110,200
000028	000082	000002	01	MICHIGAN ST.	DOOLITTLE TRUST,	0.620	03	E	R1	MHS	1.00	1018	100	1978	44	27,200	32,800	4,400	64,400
000028	000082	000003	01	MICHIGAN ST.	DOOLITTLE TRUST,	0.380	03	D	R1								32,600	2,500	35,100
000028	000082	00003A	01	MICHIGAN ST.	STEPHENS, ROBERT G.	0.000	03	E	R1	MHS	1.00	892	100	1976	60	16,700	0		16,700
000028	000083	000000	01	MICHIGAN ST.	JANTTI, WILLIAM D.	0.300	03	D	R1	MHS	1.00	1116	100	1978	56	21,000	29,300		50,300
000028	000084	000000	01	MAPLE ST.	GUSAN, SHANNON L. &	0.400	03	D	R1	RSA	0.98	1477	100	1900	31	72,600	30,900	4,800	108,300

Map	Lot	Sub	Crd	Location	Owner	Acres	ZN	NC	Use	Base Rate	Stry Fctr	EF Area	QA	AYB	DPR	Bldg Value	Land Value	Other Value	Total Value
000028	000085	000000	01	MAPLE ST	GREENLEAF, C PAUL	0.530	03	D	R1	RSA	0.98	1698	100	1894	32	81,200	26,200	200	107,600
000028	000085	000001	01	MICHIGAN ST.	HARNISH, GREGG A.	0.750	03	D	R1	RSA	1.00	1325	100	1980	11	85,400	33,100	1,600	120,100
000028	000085	000002	01	MICHIGAN ST.	MENTER, CLARICE M.	0.950	03	E	R1	MHS	1.00	889	90	1975	60	14,500	34,900	700	50,100
000028	000085	000003	01	MICHIGAN ST.	WALKER, SHELLY	1.100	01	D	R1	RSA	0.99	1830	110	1999	7	132,200	30,900		163,100
000028	000085	00001A	01	MICHIGAN ST.	MELESKI, RICHARD M.	0.750	03	D	R1	RSA	1.00	1244	100	1970	16	79,500	31,300	2,500	113,300
000028	000086	000000	01	MICHIGAN ST.	WINCHESTER, TOWN OF	0.410	03	D	EX-M								22,000		22,000
000028	000088	000000	01	MICHIGAN ST.	FOSTER SR., VERGIL G.	0.500	02	D	R1	RSA	1.00	1013	100	1950	23	62,600	21,900	500	85,000
000028	000089	000000	01	MICHIGAN ST.	WINCHESTER, TOWN OF	0.130	03	D	EX-M								7,400		7,400
000028	000090	000000	01	MICHIGAN ST.	BOOMHOWER, MELVIN M.	2.050	03	D	R1	RSA	1.00	929	90	1986	12	62,100	29,500	14,600	106,200
000028	000090	000001	01	MICHIGAN ST.	HUBNER JR., PAUL M.	3.430	03	D	R1	RSA	1.00	869	90	1985	19	49,600	35,100		84,700
000028	000091	000000	01	MICHIGAN ST.	NEUROCK, JONATHAN B.	0.540	03	D	R1	RSA	0.98	1334	110	1890	32	71,400	27,600		99,000
000028	000092	000000	01	MICHIGAN ST.	BENNETT, JONATHAN D.	0.650	03	D	R1	RSA	0.97	1841	120	1900	16	125,600	26,300	3,000	154,900
000028	000093	000000	01	MICHIGAN ST.	KOERBER, JASON T.	0.860	03	D	R1	RSA	0.97	2076	110	1790	34	103,700	31,400	900	136,000
000028	000094	000000	01	MICHIGAN ST.	HSBC BANK, NA TRUSTEE	8.900	03	D	R4	RSA	0.97	3818	100	1830	34	164,400	46,200	5,200	215,800
000028	000095	000000	01	MICHIGAN ST.	NORTHERN NE	0.250	03	D	CI	COF	1.00	1386	100	1987	15	101,300	45,900	2,400	149,600
000028	000096	000000	01	MICHIGAN ST.	NH HOUSING FINANCE	0.430	03	D	EX-S	EXH	0.99	1462	100	1900	26	78,900	31,000	2,200	112,100
000029	000001	000000	01	HOWARD ST.	TRUESDELL, WILLIAM J.	0.860	11	E	R2	RSA	0.98	943	90	1930	22	52,700	47,600	1,500	101,800
000029	000001	000000	02	HOWARD ST.	TRUESDELL, WILLIAM J.			E	R2	RSA	0.98	1187	90	1930	22	62,300	0		62,300
000029	000002	000000	01	HOWARD ST.	DEANE, ANNE MARIE	0.250	11	E	R1	RSA	0.98	1224	90	1900	26	52,000	34,000		86,000
000029	000003	000000	01	HOWARD ST.	DEANE, ANNE MARIE	0.330	11	E	R1	RSA	0.98	1061	90	1930	37	44,100	30,700		74,800
000029	000005	000000	01	HOWARD ST.	TRUESDELL, WILLIAM J.	2.000	11	E	R1	RSA	1.00	1951	100	2009	11	122,200	39,800	1,900	163,900
000029	000006	000000	01	HOWARD ST.	THOMPSON, STEVEN S.	0.870	09	E	R1	RSA	0.99	1399	110	2007	3	108,900	38,100		147,000
000029	000008	000000	01	HOWARD ST.	PUFFER, GARY D.	1.580	04	E	R1	RSA	0.98	1602	100	1922	14	98,200	36,900	11,400	146,500
000029	000009	000000	01	HOWARD ST.	FLANDERS, JEFF T.	1.130	04	E	R1	RSA	0.97	1825	100	1964	17	104,900	36,300	7,700	148,900
000029	000010	000000	01	HOWARD ST.	FREYENHAGEN, EDWARD	8.200	04	E	R1	RSA	1.00	1399	100	1970	13	91,600	42,700	11,700	146,000
000029	000011	000000	01	HOWARD ST.	DAVIS, PAUL G.	1.900	04	E	R1	RSA	1.00	1252	100	1952	15	80,800	35,400	13,400	129,600
000029	000012	000000	01	OLD	DECKER, MICHAEL P.	1.970	04	F	R1	RSA	1.00	1577	110	1987	27	92,500	39,100		131,600
000029	000013	000000	01	OLD	BEDAW, ANN HOOD	0.690	01	E	R1	RSA	1.00	1273	90	1950	15	69,700	28,500		98,200
000029	000014	000000	01	OLD	DINGMAN, GEORGIANNA	0.340	02	E	R1	RSA	0.97	1695	80	1950	39	51,600	28,000	5,800	85,400
000029	000015	000000	01	OLD	LAPOINT, SHIRLEY M.	12.750	02	E	R1								568 cu		568
000029	000015	000001	01	OLD	LAPOINT JR., RICHARD S.	0.340	02	E	R1	RSA	1.00	1863	100	1950	31	90,400	29,400		119,800
000029	000015	000002	01	OLD	LAPOINT SR., RICHARD S.	0.570	02	E	R1								33,100		33,100
000029	000016	000000	01	OLD	ROBINSON, DEBRA J.	0.240	01	E	R1	MHS	1.00	641	90	1970	64	10,100	25,800		35,900
000029	000017	000000	01	WESTPORT &	NEWELL JR., RALPH W.	0.340	04	E	R1								7 cu		7
000029	000018	000000	01	ELM ST.	PRATT JR., RICHARD C.	2.270	02	D	R2	MHD	1.00	1416	90	1960	63	26,700	37,400	1,700	65,800
000029	000018	000000	02	ELM ST.	PRATT JR., RICHARD C.			D	R2	RSA	1.00	1877	100	1989	28	94,900	0		94,900
000029	000019	000000	01	ELM ST.	DINGMAN SR., EDMUND A.	0.540	02	D	R1	MHS	1.00	794	90	1966	28	24,200	26,500	300	51,000
000029	000020	000000	01	ELM ST.	NH FINANCE AUTHORITY	1.600	02	D	R1	MHD	1.00	1363	100	1994	30	56,900	35,100	3,900	95,900
000029	000021	000000	01	ELM ST.	ROUNDS, DONNA J.	0.640	03	D	R1	RCP	1.00	896	100	1940	33	32,400	34,600	1,000	68,000
000029	000022	000000	01	MINER COURT	MINER, JOANNE M.	0.470	02	D	R1	RSA	0.98	1417	100	1850	44	57,700	24,300		82,000
000029	000023	000000	01	MINER COURT	COOLEY, EVA I.	1.700	02	D	R1	RSA	1.00	1629	100	1988	10	106,200	31,700	1,900	139,800
000029	000024	000000	01	MINER COURT	MINER, DEAN E.	1.050	02	D	R1	RSA	1.00	1187	100	1920	19	75,800	34,300	17,600	127,700
000029	000025	000000	01	DINGMAN	DINGMAN SR., EDMUND A.	0.350	02	C	R1	RCP	1.00	342	80	1945	32	15,300	8,500	2,000	25,800
000029	000026	000000	01	DINGMAN	DINGMAN SR., EDMUND A.	0.170	02	C	R1								8,600		8,600
000029	000027	000000	01	MINER COURT	TRUESDELL, WILLIAM J.	12.270	02	D	R1								4,277 cu		4,277
000030	000001	000000	01	HOWARD ST.	KOPCZYNSKI, CECELIA	1.010	09	E	R1	RSA	0.97	1975	110	1860	33	100,100	38,200	800	139,100
000030	000001	000001	01	HOWARD ST.	KOPCZYNSKI, CECELIA	0.460	09	E	R1	MHD	1.00	1301	100	1980	47	39,900	37,500	1,500	78,900
000030	000002	000000	01	HOWARD ST.	NELSON, AMANDA	0.620	09	E	R1	RSA	1.00	1060	100	1979	27	61,800	28,600	5,600	96,000

Map	Lot	Sub	Crd	Location	Owner	Acres	ZN	NC	Use	Base Rate	Stry Fctr	EF Area	QA	AYB	DPR	Bldg Value	Land Value	Other Value	Total Value
000030	000003	000000	01	BRIDGE ST.	WINCHESTER, TOWN OF	10.900	05	D	EX-M								20,400		20,400
000030	000003	000000A	01	BRIDGE ST.	WINCHESTER, TOWN OF	0.000	05	D	EX-M								0	20,500	20,500
000030	000004	000000	01	BRIDGE ST.	WINCHESTER, TOWN OF	7.520	05	D	EX-M								37,500	1,300	38,800
000030	000005	000000	01	KEENE RD.	LANCEY JR., ALVIN R.	0.450	06	F	R1	RSA	0.98	2904	100	1890	22	141,300	39,600	20,300	201,200
000030	000006	000000	01	KEENE RD.	JOYCE, SALLY L. REV.	0.210	06	F	R1	RSA	0.99	1888	110	1825	34	96,100	34,000	6,900	137,000
000030	000007	000000	01	KEENE RD.	EVANS, ROBERT S.	0.330	06	F	CI	CSC	1.00	3637	100	1860	56	98,700	50,800	3,700	153,200
000030	000008	000000	01	KEENE RD.	LARIVIERE, PHILIP J.	0.080	06	F	R2	RSA	0.98	1588	100	1870	47	61,400	21,300	1,000	83,700
000030	000009	000000	01	KEENE RD.	CARLE, JAMES	0.080	06	F	R1	RSA	0.98	1303	100	1870	47	50,300	22,500	300	73,100
000030	000010	000000	01	KEENE RD.	PULASKI, JAMES	0.130	06	F	R2	RSA	0.96	3146	110	1800	53	103,500	28,800	-65,600	66,700
000030	000010	000000A	01	KEENE RD.	PULASKI, JAMES	0.000	06	F	R1								0	66,700	66,700
000030	000011	000000	01	KEENE RD.	TRI-HOUSE & MORE, LLC	0.080	06	E	R2	RSA	0.96	1959	100	1900	31	83,700	19,400		103,100
000030	000012	000000	01	KEENE RD.	TRI-HOUSE & MORE, LLC	0.060	06	F	R1	RSA	0.98	1112	100	1964	17	71,200	22,700		93,900
000030	000013	000000	01	KEENE RD.	BLASIK, RANDY P.	0.170	06	F	R1	RSA	0.99	1273	100	1890	22	75,900	32,500	2,700	111,100
000030	000014	000000	01	KEENE RD.	VERDERY, DEBORAH J.	0.460	06	F	R3	RSA	0.98	2081	100	1900	31	100,800	30,200	17,600	148,600
000030	000014	000001	01	KEENE RD.	STARKEY, BRAD	0.290	06	F	R1	RSA	1.00	1176	100	1972	17	75,500	35,600	500	111,600
000030	000015	000000	01	KEENE RD.	JOSLYN, TERRY	1.950	06	F	R2	RSA	0.98	2380	100	1900	31	110,200	39,700	7,300	157,200
000030	000016	000000	01	KEENE RD.	CHAMPAGNE, JOSEPH E.	1.750	06	F	R1	RSA	1.00	1479	100	1938	17	90,100	51,200	20,100	161,400
000030	000017	000000	01	KEENE RD.	RUSSELL, PHILIP J.	1.300	06	F	R1	RSA	1.00	1033	100	1972	20	63,700	35,300	1,300	100,300
000030	000018	000000	01	KEENE RD.	PRATT, TAMMY E	3.300	06	F	R1	RSA	0.98	1890	120	1900	21	132,100	37,400	8,300	177,800
000030	000019	000000	01	MECHANIC ST.	QUALTERS, DARIN	0.270	06	E	R1	MHS	1.00	697	90	1974	60	12,400	32,400	22,300	67,100
000030	000020	000000	01	MECHANIC ST.	WILT, SHELLEY M.	0.720	06	E	R1	RSA	1.00	1239	100	1979	14	83,800	34,700	3,000	121,500
000030	000020	000001	01	KEENE RD.	JACKSON SR., GARY W.	0.350	06	F	R1	RSA	0.98	1824	100	1880	31	80,800	37,600	23,400	141,800
000030	000021	000000	01	KEENE RD.	CJD DEVELOPMENT, LLC	0.696	06	F	CI	CST	1.00	3520	90	2009	1	218,200	76,200	39,600	334,000
000030	000021	000001	01	KEENE RD.	TAYLOR, EDWARD R.	0.700	06	F	R1	RSA	0.98	2114	100	1900	25	102,100	36,200	6,400	144,700
000030	000022	000000	01	LAWRENCE ST.	JORDAN, DAVID W.	0.500	06	E	R1	RSA	0.99	2147	100	1880	50	72,600	32,700	8,000	113,300
000030	000023	000001	01	LAWRENCE ST.	WINCHESTER LEARNING	0.520	06	F	CI								30,300		30,300
000030	000023	000002	01	LAWRENCE ST.	WINCHESTER LEARNING	0.400	06	E	CI								22,300		22,300
000030	000023	000003	01	LAWRENCE ST.	SELECKY, MICHAEL	0.410	03	E	R1	RSA	1.00	1353	110	1988	9	103,900	38,100	2,000	144,000
000030	000023	000004	01	LAWRENCE ST.	HARTLEY, SCOTT A.	0.400	03	E	R1	RSA	1.00	1395	110	1992	8	105,200	36,200	1,400	142,800
000030	000024	000000	01	KEENE RD.	WINCHESTER LEARNING	2.700	06	E	CI								9,400		9,400
000030	000025	000000	01	KEENE RD.	US BANK NA	1.900	06	F	R2	RSA	0.96	3722	110	1790	30	178,400	39,700		218,100
000030	000026	000000	01	KEENE RD.	PINGER, MARGUERITE S.	0.270	06	F	R1	RSA	0.99	952	100	1900	49	36,400	37,500	2,200	76,100
000030	000027	000000	01	KEENE RD.	FITZPATRICK, JEFFREY L.	0.630	06	F	R2	RSA	0.98	2038	100	1890	27	104,900	36,100	2,100	143,100
000030	000028	000000	01	KEENE RD.	FOSTER, JESSICA M.	1.000	06	F	R1	RSA	1.00	1604	100	1950	26	87,200	36,700	2,000	125,900
000030	000029	000000	01	MECHANIC ST.	RURKA, MICHAEL J.	0.500	03	D	R1	RSA	1.00	1128	100	1984	10	80,400	27,600	1,600	109,600
000030	000030	000000	01	MECHANIC ST.	PELOQUIN, RIAN	0.260	03	D	R1	RSA	0.99	1384	100	1890	22	80,700	24,800	2,400	107,900
000030	000031	000000	01	KEENE RD.	WINCHESTER LEARNING	1.000	06	F	CI	COF	0.97	4004	100	1998	19	205,700	76,000	24,300	306,000
000030	000031	000001	01	MECHANIC ST.	HOPKINS, TRISHA M.	1.400	03	D	R1	RSA	1.00	1422	100	1994	8	96,000	28,800	2,200	127,000
000030	000031	000002	01	MECHANIC ST.	PATENAUDE, MICHAEL R.	1.670	03	D	R1	RSA	0.98	1910	110	1900	21	119,700	34,400	5,200	159,300
000030	000032	000000	01	LAWRENCE ST.	MURPHY, DENIS V. II	0.350	06	E	R1	RSA	0.98	1726	100	1900	36	75,800	32,500	1,300	109,600
000030	000033	000000	01	LAWRENCE ST.	DOLAN, KATHLEEN R.	0.170	06	E	R1	RSA	0.99	1361	110	1918	24	86,300	29,500	1,200	117,000
000030	000034	000000	01	LAWRENCE ST.	NAULT, CATHERINE	0.370	06	E	R1	RSA	0.98	2101	100	1900	16	121,200	32,500	9,600	163,300
000030	000035	000000	01	MECHANIC ST.	PRIDE, JEFFREY E.	0.230	05	D	R1	RCP	1.00	492	100	1800	36	23,600	23,600		47,200
000030	000036	000000	01	MECHANIC ST.	QUALTERS, JOAN M.	1.685	02	E	R1	RSA	1.00	2738	100	1970	19	130,300	33,400	1,500	165,200
000030	000038	000000	01	MECHANIC ST.	FEDERAL NATIONAL MTG.	0.900	03	D	R2	RSA	0.97	2404	100	1850	37	96,300	31,600	4,900	132,800
000030	000039	000000	01	MECHANIC ST.	WRIGHT, DEBORAH E.	0.240	03	D	R1	RSA	0.98	1422	100	1890	43	61,400	22,800	1,800	86,000
000030	000040	000000	01	MECHANIC ST.	WEST, MICHAEL J.	1.200	03	D	R2	RSA	0.97	2227	110	1894	43	96,700	27,200	2,500	126,400
000031	000002	000000	01	KEENE RD.	CARDINALE, JASON R.	0.660	09	F	CI	CAP	0.99	3167	100	1929	28	138,600	47,200	9,400	195,200

Map	Lot	Sub	Crd	Location	Owner	Acres	ZN	NC	Use	Base Rate	Stry Fctr	EF Area	QA	AYB	DPR	Bldg Value	Land Value	Other Value	Total Value
000031	000003	000000	01	KEENE RD.	CHIOTIS FAMILY, LLC.	1.500	05	F	CI	CSC	0.97	4748	100	2006	15	253,500	63,300	23,000	339,800
000031	000004	000000	01	KEENE RD.	DELANO, PHYLLIS S.	2.200	05	F	R1	RSA	0.99	1215	90	1900	57	34,100	32,000	900	67,000
000031	000005	000001	01	KEENE RD.	BERKSHIRE	6.707	05	F	R3	RSA	0.98	1716	100	1980	72	18,600	73,300	26,200	118,100
000031	000005	000002	01	KEENE RD.	MACDONALD, RICHARD J.	0.366	09	F	R4	RSA	0.98	4015	110	1989	56	128,600	42,200		170,800
000031	000006	000000	01	KEENE RD.	FOREST LAKE CAMPING	3.100	03	F	R1	RSA	0.99	1401	100	1940	21	78,100	35,500	6,600	120,200
000031	000007	000000	01	KEENE RD.	CARPENTER, JAMES P.	0.640	03	F	R1	RSA	1.00	1248	100	1958	28	71,200	39,900	1,200	112,300
000031	000008	000000	01	KEENE RD.	JACKSON, ELISHA	2.260	03	F	R1	RSA	1.00	1696	100	1980	11	110,600	42,300	3,700	156,600
000031	000011	000000	01	WEDGEWOOD	WILL, TRACY A.	0.400	03	G	R1	RSA	1.00	1146	100	1979	11	79,500	43,200	1,700	124,400
000031	000012	000000	01	WEDGEWOOD	ALESI, F.A. DIPESH	0.430	03	G	R1	RSA	1.00	1128	110	1983	10	86,600	43,400	700	130,700
000031	000013	000000	01	WEDGEWOOD	D'ERRICO, THOMAS A.	0.490	03	G	R1	RSA	1.00	1408	100	1982	11	92,200	43,300		135,500
000031	000014	000000	01	WEDGEWOOD	TEDFORD, RAYMOND C.	0.520	03	G	R1	RSA	1.00	1045	100	1979	19	67,200	36,700		103,900
000031	000015	000000	01	WEDGEWOOD	BARDWELL, GARY R.	0.560	03	G	R1	RSA	1.00	1109	100	1982	11	76,900	45,800	14,900	137,600
000031	000016	000000	01	WEDGEWOOD	WOOD, DONALD B.	0.620	03	G	R1	RSA	1.00	1104	110	1982	18	78,500	43,700	2,000	124,200
000031	000017	000000	01	WEDGEWOOD	HOPKINS, LINDA C	0.510	03	G	R1	RSA	1.00	1127	100	1983	13	76,800	43,500	1,200	121,500
000031	000018	000000	01	WEDGEWOOD	MCALPINE, BONNIE M.	0.390	03	G	R1	RSA	1.00	1169	100	1981	13	79,700	43,400		123,100
000031	000019	000000	01	WEDGEWOOD	COLLINS, GREGORY S.	0.390	03	G	R1	RSA	1.00	1494	100	1981	13	94,200	43,400	1,400	139,000
000031	000020	000000	01	MECHANIC ST.	MONADNOCK	8.220	03	G	CI	CAP	1.00	1798	100	1982	16	116,700	443,800	500	561,000
000031	000020	000000	02	WOODCREST	MONADNOCK			E	CI	RSA	1.00	1798	100	1982	13	114,300	0	500	114,800
000031	000020	000000	03	WOODCREST	MONADNOCK			E	CI	RSA	1.00	1798	100	1982	15	111,700	0	500	112,200
000031	000020	000000	04	WOODCREST	MONADNOCK			E	CI	RSA	1.00	1798	100	1982	13	114,300	0	500	114,800
000031	000020	000000	05	WOODCREST	MONADNOCK			E	CI	RSA	1.00	1798	100	1982	13	114,300	0	500	114,800
000031	000020	000000	06	WOODCREST	MONADNOCK			E	CI	RSA	1.00	1798	100	1982	13	114,300	0	500	114,800
000031	000020	000000	07	WOODCREST	MONADNOCK			E	CI	RSA	1.00	1798	100	1982	13	114,300	0	500	114,800
000031	000020	000000	08	WOODCREST	MONADNOCK			E	CI	RSA	1.00	1798	100	1982	13	114,300	0	500	114,800
000031	000020	000000	09	WOODCREST	MONADNOCK			E	CI	RSA	1.00	1669	100	1982	13	106,800	0	500	107,300
000031	000020	000000	10	WOODCREST	MONADNOCK			E	CI	RSA	1.00	1812	100	1982	13	115,000	0	500	115,500
000031	000020	000000	11	WOODCREST	MONADNOCK			E	CI	RSA	1.00	1655	100	1982	13	106,100	0	500	106,600
000031	000020	000000	12	WOODCREST	MONADNOCK			E	CI	RSA	1.00	1655	100	1982	13	106,100	0	500	106,600
000031	000020	000000	13	WOODCREST	MONADNOCK			E	CI	RSA	1.00	1798	100	1982	13	114,300	0	1,600	115,900
000031	000020	000000	14	WOODCREST	MONADNOCK			E	CI	RSA	1.00	1798	100	1982	13	114,300	0	500	114,800
000031	000020	000000	15	WEDGEWOOD	MONADNOCK			E	CI	RSA	1.00	1798	100	1982	13	114,300	0	500	114,800
000031	000024	000000	01	WEDGEWOOD	EARNEST, ANN D.	0.530	03	G	R1	RSA	1.00	1137	100	1982	18	72,100	41,300	100	113,500
000031	000025	000000	01	WEDGEWOOD	TURNER, CHRISTOPHER K.	0.530	03	G	R1	RSA	1.00	1307	100	1982	13	85,300	41,300		126,600
000031	000026	000000	01	WEDGEWOOD	JONES, CHARLES D., II	0.540	03	G	R1	RSA	0.99	1169	100	1982	17	76,000	41,300		117,300
000031	000027	000000	01	WEDGEWOOD	JUTRAS, GEORGE W.	0.570	03	G	R1	RSA	1.00	1565	100	1979	14	97,400	45,900		143,300
000031	000028	000000	01	WEDGEWOOD	CHAMPNEY JR., STUART H.	0.590	03	G	R1	RSA	1.00	1924	100	1979	14	118,000	43,700	1,500	163,200
000031	000029	000000	01	WEDGEWOOD	FALORETTI, JOSEPH P.	0.460	03	G	R1	RSA	1.00	1204	110	1980	14	89,400	30,500	8,100	128,000
000031	000030	000000	01	WEDGEWOOD	FRANKLIN, ERNEST	0.360	03	G	R1	RSA	1.00	1105	100	1978	11	77,500	41,000		118,500
000031	000031	000000	01	CHESTERFIELD	BUREAU, PAMELA	0.610	03	G	R1	RSA	1.00	1243	100	1982	13	82,300	39,400	3,400	125,100
000032	000001	000000	01	KEENE RD.	AMAROSA, THOMAS	0.460	09	F	R1								28,200	4,900	33,100
000032	000002	000000	01	KEENE RD.	WILLIS, LEONARD J.	2.000	05	F	R1	MHS	1.00	1845	100	1971	74	19,100	38,800	1,700	59,600
000032	000003	000000	01	KEENE RD.	CAPOZZIELLO, RONALD A.	1.900	05	F	R1	MHS	1.00	712	90	1971	64	11,300	47,800	1,600	60,700
000032	000004	000000	01	KEENE RD.	MORSE, JAMEY	5.100	05	F	R1	RSA	1.00	1221	100	1974	15	79,400	54,500	1,600	135,500
000032	000004	000001	01	KEENE RD.	SMART, MARVIN W.	13.700	02	F	R1	RSA	0.98	2705	110	1990	9	177,900	84,456 cu	13,100	275,456
000032	000004	000001	02	KEENE RD.	SMART, MARVIN W.			E	R1	CGS	1.00	1280	100	1992	14	52,100	0	10,300	62,400
000032	000004	000002	01	RIVER COURT	DZIEDZIC SR., WALTER T.	1.700	05	E	R1	RSA	1.00	1836	100	1960	14	109,000	38,900	25,000	172,900
000032	000005	000000	01	KEENE RD.	SMZAPMORSE, LLC	1.600	05	F	CI	CRS	1.00	2599	70	1985	22	112,800	70,300	10,400	193,500
000032	000005	000001	01	RIVER COURT	MATTHEWS, ROBERT	1.500	02	E	R1	MHD	1.00	1434	130	1994	30	72,100	33,200	15,300	120,600

Map	Lot	Sub	Crd	Location	Owner	Acres	ZN	NC	Use	Base Rate	Stry Fctr	EF Area	QA	AYB	DPR	Bldg Value	Land Value	Other Value	Total Value
000032	000006	000000	01	RIVER COURT	SMART, MARVIN W.	2.500	02	D	R1	MHD	1.00	1589	110	1975	45	56,300	24,200	10,000	90,500
000032	000007	000000	01	KEENE RD.	FOREST LAKE CAMPING	0.970	02	F	R1	RSA	0.97	1949	100	1940	19	110,000	43,600	700	154,300
000032	000008	000000	01	KEENE RD.	NICHOLS, WILLIAM L.	0.600	04	F	R1	RSA	1.00	1500	100	1964	14	93,400	29,600	14,900	137,900
000032	000009	000000	01	KEENE RD.	FOREST LAKE CAMPING	0.510	02	F	R1	RSA	0.98	2458	100	1974	22	125,400	35,400		160,800
000032	000010	000000	01	KEENE RD.	WILLIAMS, RAYMOND C.	1.980	02	F	R1	RSA	1.00	1382	110	1958	14	96,600	45,400	12,800	154,800
000032	000011	000000	01	KEENE RD.	FOREST LAKE CAMPING	6.487	07	F	CI								57,300	11,200	68,500
000032	000012	000002	01	KEENE RD.	MARSH SR., JACK	4.540	03	F	R1	MHD	1.00	1157	110	1994	30	55,700	47,500	10,000	113,200
000032	000013	000000	01	TAMARACK	NEW BEGINNINGS	5.300	09	E	R1	MHS	1.00	435	90	1968	76	4,700	69,700	485,200	559,600
000032	000013	000001	01	TAMARACK	BARONAS, WILLIAM	0.000	06	E	R1	MHS	1.00	1025	90	1991	52	20,900	0	1,100	22,000
000032	000013	000002	01	TAMARACK	JAMES, STEVEN	0.000	06	E	R1	MHS	1.00	760	80	1971	72	7,900	0	1,400	9,300
000032	000013	000003	01	TAMARACK	ROBB, ERIN G.	0.000	06	E	R1	MHS	1.00	910	110	1986	48	26,000	0	2,200	28,200
000032	000013	000004	01	TAMARACK	GUILLEMETTE, ROGER	0.000	06	E	R1	MHS	1.00	968	110	1995	48	25,400	0	100	25,500
000032	000013	000005	01	TAMARACK	AMIDON, JOHN	0.000	06	E	R1	MHS	1.00	882	100	1980	52	19,900	0	2,200	22,100
000032	000013	000006	01	TAMARACK	ROBINSON, MAUREEN E.	0.000	06	E	R1	MHS	1.00	976	100	1986	56	20,300	0	600	20,900
000032	000013	000007	01	TAMARACK	THOMPSON, DAVID M.	0.000	06	E	R1	MHS	1.00	915	110	1996	49	23,900	0	1,000	24,900
000032	000013	000008	01	TAMARACK	MIDDLETON, SUSAN L	0.000	06	E	R1	MHS	1.00	639	90	1982	52	14,200	0	1,400	15,600
000032	000013	000009	01	TAMARACK	PIKE, REGGIE	0.000	06	E	R1	MHS	1.00	911	100	1985	51	20,100	0	500	20,600
000032	000013	000010	01	TAMARACK	AMANDA BASHAW	0.000	06	E	R1	MHS	1.00	1185	110	1996	47	30,800	0	800	31,600
000032	000013	000011	01	TAMARACK	GOODNOW, KELLY	0.000	06	E	R1	MHS	1.00	1068	100	1985	48	23,700	0	200	23,900
000032	000013	000012	01	TAMARACK	DAMON SR., FLORIAN C.	0.000	06	E	R1	MHS	1.00	879	90	1983	72	10,300	0	300	10,600
000032	000013	000013	01	TAMARACK	REED, RONALD R.	0.000	06	E	R1	MHS	1.00	886	90	1985	78	8,000	0	400	8,400
000032	000013	000014	01	TAMARACK	FARNUM, KEITH B.	0.000	06	E	R1	MHS	1.00	893	90	1987	56	17,200	0	900	18,100
000032	000013	000015	01	TAMARACK	ROBERTSON, FRANCIS O.	0.000	06	E	R1	MHS	1.00	894	90	1986	68	11,000	0		11,000
000032	000013	000016	01	TAMARACK	ERUNSKI SR., BRIAN		06	E	R1	MHS	1.00	760	80	1972	80	5,900	0	400	6,300
000032	000013	000017	01	TAMARACK	LABLANC, LEONARD J.	0.000	06	E	R1	MHS	1.00	1028	110	1987	36	32,100	0	300	32,400
000032	000013	000018	01	TAMARACK	CARD, SANDI	0.000	06	E	R1	MHS	1.00	1056	100	2011	8	44,300	0	3,300	47,600
000032	000013	000019	01	TAMARACK	BATCHELDER, ED	0.000	06	E	R1	MHS	1.00	916	100	1995	48	20,500	0	700	21,200
000032	000013	000020	01	TAMARACK	PHELPS, ROBERT F.	0.000	06	E	R1	MHS	1.00	892	110	1986	56	18,700	0	1,600	20,300
000032	000013	000021	01	TAMARACK	FRAZIER, WENDY L.	0.000	06	E	R1	MHS	1.00	880	90	1987	56	15,700	0	400	16,100
000032	000013	000022	01	TAMARACK	DONALD, ERIC	0.000	06	E	R1	MHS	1.00	886	90	1974	80	7,100	0		7,100
000032	000013	000024	01	TAMARACK	GORDON, ANGELA M.	0.000	06	E	R1	MHS	1.00	881	100	1985	48	20,400	0	2,200	22,600
000032	000013	000025	01	SPRUCE LANE	TACY, TRACY	0.000	06	E	R1	MHS	1.00	742	80	1973	68	9,100	0	200	9,300
000032	000013	000026	01	SPRUCE LANE	ELLIS, ROBERT H.	0.000	06	E	R1	MHS	1.00	880	100	1987	64	15,000	0	400	15,400
000032	000013	000027	01	SPRUCE LANE	BOWER, TERESE	0.000	06	E	R1	MHS	1.00	892	100	1996	44	23,600	0	1,300	24,900
000033	000001	000000	01	UPPER	BARSTOW III, FRANK L.	2.000	07	C	R1W	RSA	0.97	3345	120	1965	13	222,600	141,600	11,800	376,000
000033	000002	000000	01	UPPER	PLIFKA, LORI J.	2.500	07	C	R1W	RCP	1.00	554	130	1955	22	35,700	204,200	4,600	244,500
000033	000002	000001	01	UPPER	FOREST LAKE CAMPING	2.100	07	C	R1W								135,200		135,200
000033	000003	000000	01	HEADLANDS	SLANETZ, BETTY A.	0.260	07	E	R1W	RCP	1.00	1053	140	1955	15	71,700	102,700		174,400
000033	000004	000000	01	HEADLANDS	SANTERRE, BARRY J.	0.700	07	E	R1W	RCP	1.00	692	100	1950	19	32,300	110,100	4,700	147,100
000033	000005	000000	01	HEADLANDS	SKOOG, MARGARET M.	0.689	07	E	R1W	RCP	1.00	1310	120	1987	14	72,400	124,400	3,000	199,800
000033	000006	000000	01	HEADLANDS	DEFOREST, ALFRED V	0.390	07	E	R1W	RSA	1.00	1250	100	1928	18	66,300	110,200	7,300	183,800
000033	000006	000000	02	HEADLANDS	DEFOREST, ALFRED V			E	R1W	MHS	1.00	652	80	1970	64	8,500	0		8,500
000033	000007	000000	01	HEADLANDS	HENRICHSON, GEORGE	0.750	07	F	R1W	RSA	0.98	2135	100	1916	24	103,100	145,600	4,300	253,000
000033	000008	000000	01	HEADLANDS	HENRICHSON, GEORGE	0.300	07	F	R1								30,100	6,500	36,600
000033	000009	000000	01	HEADLANDS	HENRICHSON, GEORGE	0.980	07	F	R1W								116,800		116,800
000033	000010	000000	01	HEADLANDS	LOBDELL, WILLIAM	0.650	07	F	R1W	RCP	0.99	756	120	1900	21	32,100	179,200		211,300
000033	000011	000000	01	HEADLANDS	LOBDELL, WILLIAM	0.053	07	F	R1								6,100		6,100
000033	000012	000000	01	HEADLANDS	CUNNINGHAM, RICHARD H	0.300	07	F	R1W	RCP	0.99	1209	140	1910	15	79,700	110,100	13,600	203,400

Map	Lot	Sub	Crd	Location	Owner	Acres	ZN	NC	Use	Base Rate	Stry Fctr	EF Area	QA	AYB	DPR	Bldg Value	Land Value	Other Value	Total Value
000033	000012	000001	01	HEADLANDS	HART, DONALD J	0.050	07	F	R1	RCP	0.97	1025	120	1970	13	59,200	13,400	300	72,900
000033	000013	000000	01	HEADLANDS	BRANDT TRUST,	0.340	07	F	R1W	RCP	1.00	638	100	1935	27	30,500	108,800	7,100	146,400
000033	000014	000000	01	HEADLANDS	LANGER, MICHAEL P &	0.130	07	F	R1W	RCP	1.00	1222	100	1940	17	55,400	89,100	3,000	147,500
000033	000015	000000	01	HEADLANDS	GUTOSKI, JENNIE	0.230	07	F	R1W	RSA	1.00	1497	90	1950	15	80,300	97,600		177,900
000033	000016	000000	01	HEADLANDS	GROVES, CARL F.	0.160	07	F	R1W	RSA	0.99	1354	120	1992	6	117,200	101,700	2,400	221,300
000033	000017	000000	01	HEADLANDS	PARTON, WORLEY	0.100	07	F	R1W	RCP	1.00	839	130	1940	17	56,000	82,800	1,100	139,900
000033	000018	000000	01	HEADLANDS	FRANSON, JOSEPH P.	0.140	07	F	R1W	RSA	0.98	1768	110	2004	6	132,700	91,100	3,400	227,200
000033	000019	000000	01	HEADLANDS	HOLLIS, PETER T.	0.120	07	F	R1W	RCP	1.00	1124	130	1947	26	49,600	87,700	1,900	139,200
000033	000020	000000	01	HEADLANDS	DOHNE, ARLENE G.	0.183	07	F	R1W	RSA	0.98	1767	110	1940	17	112,400	119,900	2,300	234,600
000033	000021	000000	01	HEADLANDS	SUDELL, KEVIN W.	0.100	07	F	R1W								62,600		62,600
000033	000022	000000	01	HEADLANDS	CADRAN, RONALD J.	0.663	07	F	R1W	RCP	0.99	908	140	1925	18	60,700	160,400	3,900	225,000
000033	000023	000000	01	HEADLANDS	PARODY, FREDERICK V.	3.250	07	F	R1W	RSA	1.00	1105	90	1964	17	61,600	295,700		357,300
000033	000024	000000	01	FOREST LAKE	BOUCHER, CRAIG J.	1.800	07	F	R1W	MHS	1.00	490	70	1955	76	4,500	315,200	300	320,000
000033	000024	000001	01	FOREST LAKE	RUTHERFORD, AMANDA E.	0.490	07	F	R1	RSA	1.00	827	100	1955	15	59,900	33,100	1,000	94,000
000033	000024	00000A	01	FOREST LAKE	BOUCHER, CRAIG J.	0.000	07	E	R1W	MHS	1.00	190	70	1979	56	4,600	0		4,600
000033	000024	00000B	01	FOREST LAKE	BOUCHER, CRAIG J.	0.000	07	E	R1W								0	300	300
000033	000024	00000C	01	FOREST LAKE	BOUCHER, CRAIG J.	0.000	07	E	R1W	MHS	1.00	266	70	1990	44	7,200	0	300	7,500
000033	000025	000000	01	SOUTH DR.	DANAHY, JOHN Q.P.R.	1.700	07	E	R1W	RSA	0.99	4548	120	1980	5	348,800	196,000	32,400	577,200
000033	000026	000000	01	WHITCOMB	DURKIN, WILLIAM P.	1.300	07	E	R1W	RSA	1.00	1607	100	1990	9	106,300	134,600	9,400	250,300
000033	000027	000000	01	SOUTH DR.	JOHNSON, PATRICIA Z.	0.100	07	E	R1W	RCP	0.98	899	130	1940	21	58,100	98,400	300	156,800
000033	000028	000000	01	SOUTH DR.	BODDY, CHARLES T.	0.130	07	E	R1W	RSA	1.00	1142	100	1969	13	75,900	140,100		216,000
000033	000028	000001	01	SOUTH DR.	JOHNSON, DAVID C.	0.016	07	E	R1								7,000	6,500	13,500
000033	000029	000000	01	SOUTH DR.	GUNN, KENNETH B.	0.160	07	E	R1W	RCP	0.98	1614	140	1987	10	105,500	115,700	16,600	237,800
000033	000030	000000	01	FOREST LAKE	DURKIN, WILLIAM P.	1.540	07	F	R1W	RSA	0.97	1997	100	1890	22	99,300	84,800	200	184,300
000033	000031	000000	01	HEMLOCK AVE.	GARDNER, JAMES A.	2.010	07	E	R1A								48,900		48,900
000033	000032	000000	01	FOREST LAKE	TRAHAN, GREGORY	0.130	07	F	R1A	RCP	1.00	1220	100	1953	59	26,800	38,400		65,200
000033	000035	000000	01	WHITCOMB	BANEY, TIMOTHY H.	0.290	07	E	R1W	RCP	0.99	675	120	1949	16	45,500	83,200	6,100	134,800
000033	000036	000000	01	HEMLOCK AVE.	STOTO, THOMAS P.	0.520	07	E	R1W	RSA	0.98	1574	110	1987	5	104,300	137,200	20,700	262,200
000033	000037	000000	01	HEMLOCK AVE.	BENGSTON-PALMER,	0.200	07	E	R1W	RCP	1.00	573	110	1940	17	31,100	84,600	200	115,900
000033	000038	000000	01	HEMLOCK AVE.	EAGEN, KENNETH J.	0.190	07	E	R1W	RCP	1.00	674	100	1970	72	11,900	82,800		94,700
000033	000039	000000	01	HEMLOCK AVE.	GUILLOW, MARY	0.410	07	E	R1W	RCP	1.00	757	120	1925	23	41,200	99,000	4,100	144,300
000033	000040	000000	01	FOREST LAKE	BAGLEY, ANDREW J.	0.400	07	F	R1	RSA	0.99	1463	100	1890	16	88,600	31,800	23,000	143,400
000033	000041	000000	01	FOREST LAKE	LEHANE, ROBIN E.	1.020	07	F	R1	RSA	1.00	1129	100	1955	22	67,500	41,800	5,900	115,200
000033	000042	000000	01	FOREST LAKE	BERRY, DALE	0.997	07	F	R1	RSA	1.00	1303	100	1970	18	82,000	41,800	4,300	128,100
000033	000043	000000	01	FOREST LAKE	SMITH, PATRICIA M.	0.440	07	F	R1	RSA	0.99	1008	100	1900	26	60,600	34,100	12,000	106,700
000033	000044	000000	01	FOREST LAKE	HODGMAN JR., CHARLES	1.200	07	F	R1	RSA	0.99	1397	100	1987	12	89,700	40,000	800	130,500
000033	000045	000000	01	HEADLANDS	MARONI, BRIANNA E.	4.730	07	F	R1	RSA	1.00	1109	100	2001	8	78,600	47,100	1,700	127,400
000033	000045	000002	01	FOREST LAKE	LEPRI, JESSICA	1.560	07	F	R1	RSA	1.00	2256	100	1955	15	127,200	42,600	16,700	186,500
000033	000046	000000	01	HEADLANDS	SUDELL, JEAN & MARTIN	0.310	07	F	R1	RSA	0.99	1636	90	1976	17	84,800	31,900		116,700
000033	000047	000000	01	HEADLANDS	GUTOSKI, JENNIE	0.270	07	F	R1	RCP	0.99	598	130	1967	18	42,500	31,200		73,700
000033	000048	000000	01	HEADLANDS	WARRINER, ROBERT	0.550	07	F	R1	RSA	0.98	1423	110	1977	19	94,100	36,100	6,500	136,700
000033	000049	000000	01	HEADLANDS	SUDELL, JEAN	0.110	07	F	R1	RSA	0.99	1233	90	1969	31	54,800	17,900	5,300	78,000
000033	000050	000000	01	HEADLANDS	HOLLIS, PETER T.	0.110	07	F	R1								9,000	500	9,500
000033	000051	000000	01	HEADLANDS	PARTON, WORLEY	0.110	07	F	R1								8,100	8,500	16,600
000033	000051	000001	01	HEADLANDS	FRANSON, JOSEPH P.	0.110	07	F	R1								8,100	1,800	9,900
000033	000052	000000	01	HEADLANDS	GUTOSKI, JENNIE	0.160	07	F	R1								19,600		19,600
000033	000053	000000	01	HEADLANDS	SUDELL JR., MARTIN JOHN	0.160	07	F	R1A	RCP	1.00	523	80	2006	14	17,400	40,600		58,000
000033	000054	000000	01	HEADLANDS	LANGER, MICHAEL P.	0.100	07	F	R1								17,200	1,600	18,800

Map	Lot	Sub	Crd	Location	Owner	Acres	ZN	NC	Use	Base Rate	Stry Fctr	EF Area	QA	AYB	DPR	Bldg Value	Land Value	Other Value	Total Value
000033	000055	000000	01	HEADLANDS	LOBDELL, WILLIAM	0.720	07	F	R1								35,200	2,100	37,300
000034	000001	000000	01	UPPER	STIEBEL, FRANK	12.000	07	C	R1W								151,991 cu		151,991
000034	000002	000000	01	UPPER	ROCHE, CHRISTOPHER	0.420	07	C	R1								19,700	1,300	21,000
000034	000003	000000	01	UPPER	ROCHE, CHRISTOPHER	0.300	07	C	R1W	RCP	1.00	1063	130	1987	12	67,900	120,300	4,100	192,300
000034	000004	000000	01	UPPER	MITCHELL, EMMA L.	0.150	07	C	R1W	RCP	1.00	652	110	1945	21	36,800	75,500	4,900	117,200
000034	000005	000000	01	UPPER	MATTHEWS, JEFFREY F.	0.170	07	C	R1W	RCP	1.00	483	100	1935	45	16,300	128,100		144,400
000034	000006	000000	01	UPPER	THORNTON, EDWARD H.	0.230	07	C	R1W	RCP	1.00	634	110	1940	21	38,200	131,900	3,100	173,200
000034	000007	000000	01	UPPER	STIEBEL, FRANK	0.190	07	C	R1W								102,504 cu	18,500	121,004
000034	000008	000000	01	UPPER	STIEBEL, FRANK	0.170	07	X	R1W								10 cu		10
000034	000009	000000	01	HEMLOCK AVE.	PIRAGIS, DEBORAH D	0.920	07	E	R1A	RSA	0.98	1188	120	2004	5	107,800	55,500		163,300
000034	000010	000000	01	FOREST LAKE	PALUMBO, RALPH I.	0.400	07	D	R1W	RSA	1.00	1322	100	1980	11	86,200	123,000	2,400	211,600
000034	000011	000000	01	FOREST LAKE	MEADE, KENNETH D.	0.230	07	D	R1	RCP	1.00	1012	90	1960	18	43,700	43,800	2,300	89,800
000034	000011	000001	01	FOREST LAKE	PEARCE, MARK R	0.230	07	D	R1	RSA	1.00	1769	100	1960	23	100,900	42,600	700	144,200
000034	000012	000000	01	FOREST LAKE	YORK, SCOTT	0.220	07	D	R1	RCP	1.00	870	100	1940	17	39,400	39,700		79,100
000034	000013	000000	01	FOREST LAKE	BULLARD, ERVIN T.	0.340	07	D	R1W	RCP	1.00	874	100	1920	38	30,200	94,700	1,100	126,000
000034	000013	000001	01	FOREST LAKE	WINCHESTER, TOWN OF	0.100	07	D	EX-M								36,700		36,700
000034	000014	000000	01	FOREST LAKE	BULLARD, ERVIN T.	0.120	07	D	R1W	RCP	1.00	726	100	1974	15	37,400	103,600	600	141,600
000034	000015	000000	01	FOREST LAKE	WINCHESTER, TOWN OF	0.040	07	D	EX-M								35,300		35,300
000034	000016	000000	01	FOREST LAKE	SHIPPEE, TIMOTHY M.	0.700	07	D	R1W	RSA	1.00	930	100	1975	15	61,100	134,800	6,900	202,800
000034	000016	000001	01	FOREST LAKE	WINCHESTER, TOWN OF	0.110	07	D	EX-M								36,900		36,900
000034	000016	000002	01	FOREST LAKE	PLIFKA, PHYLLIS	0.110	07	D	R1W								43,300	4,300	47,600
000034	000017	000000	01	FOREST LAKE	COX, DOUGLAS A.	0.230	07	D	R1W	RCP	1.00	808	110	1936	17	33,000	117,100	4,100	154,200
000034	000018	000000	01	FOREST LAKE	NEWMAN, GEORGE C.	0.120	07	D	R1W	RCP	0.97	1156	120	1924	24	54,400	83,600	1,500	139,500
000034	000019	000000	01	FOREST LAKE	SPOONER, CAROL	0.210	07	D	R1W	RCP	1.00	1028	120	1930	19	52,700	96,100	2,000	150,800
000034	000020	000000	01	FOREST LAKE	WLR REALTY, LLC	0.270	07	D	R1W	RSA	1.00	1167	100	1953	15	70,400	117,400	10,600	198,400
000034	000021	000000	01	FOREST LAKE	WLR REALTY, LLC	0.240	07	D	R1								19,600		19,600
000034	000022	000000	01	FOREST LAKE	PLIFKA, PHYLLIS A.	0.100	07	D	R1								7,400		7,400
000034	000023	000000	01	FOREST LAKE	SEARS, G. ALDEN	0.380	07	D	R1	RCP	1.00	805	100	1927	14	39,800	44,400	7,400	91,600
000034	000024	000000	01	FOREST LAKE	NEWMAN, GEORGE C.	0.070	07	D	R1								6,400	2,700	9,100
000034	000025	000000	01	FOREST LAKE	SPOONER, MARILYN J.	0.130	07	D	R1								8,400	1,900	10,300
000034	000026	000000	01	FOREST LAKE	STEWART, KYLE M.	0.100	07	D	R1	RCP	1.00	842	100	1950	19	30,000	32,600	4,100	66,700
000034	000027	000000	01	FOREST LAKE	STEWART, KYLE M.	0.100	07	D	R1								33,300	2,100	35,400
000034	000028	000000	01	FOREST LAKE	STEWART, BRUCE,	0.380	07	D	R1	RCP	0.97	888	110	1925	18	33,600	43,100	3,000	79,700
000034	000028	000003	01	FOREST LAKE	HANSEN, KURT	0.220	07	D	R1	RSA	0.97	1508	120	2004	6	123,100	39,700	300	163,100
000034	000029	000000	01	FOREST LAKE	BUFFUM, WARREN J. &	0.169	07	F	R1								21,300	17,100	38,400
000034	000029	000001	01	FOREST LAKE	BUFFUM, WARREN J. &	0.117	07	D	R1								14,300		14,300
000034	000030	000000	01	FOREST LAKE	THOMPSON, MICHAEL J.	0.470	07	F	R1A	RSA	1.00	1200	90	1950	21	65,600	54,700	600	120,900
000034	000031	000000	01	FOREST LAKE	MCGRATH IRREVOCABLE	1.830	07	F	R1								146 cu		146
000034	000032	000000	01	FOREST AVE.	PLIFKA, PHYLLIS A.	0.400	07	D	R1	RCP	1.00	966	110	1920	19	36,600	44,600	3,000	84,200
000034	000033	000000	01	FOREST AVE.	BARLOW, ELAINE G.	0.390	07	D	R1W	RCP	1.00	883	130	1918	14	42,700	114,000	2,100	158,800
000034	000034	000000	01	FOREST LAKE	HENRICHSON, GEORGE	0.309	07	F	R1	RSA	1.00	2202	100	1989	9	140,600	55,000	23,100	218,700
000034	000035	000000	01	FOREST AVE.	SEARS, G. ALDEN	0.230	07	D	R1W	RCP	0.98	1168	120	1945	25	49,200	135,300	3,000	187,500
000034	000035	000000	02	FOREST AVE.	SEARS, G. ALDEN			E	R1W	RCD	0.99	659	110	1920	24	44,900	0	3,200	48,100
000034	000036	000000	01	FOREST LAKE	KIERAS, JOHN G.	0.241	07	F	R1	RCP	0.98	906	110	1938	17	35,300	47,000		82,300
000034	000037	000000	01	FOREST AVE.	ROY, JONATHAN B.	0.310	07	D	R1	RCP	1.00	955	100	1920	24	31,900	48,500		80,400
000034	000038	000000	01	FOREST AVE.	ROY, DEBORAH	0.110	07	D	R1W	RCP	1.00	1141	100	1920	24	38,100	126,800	3,100	168,000
000034	000039	000000	01	FOREST LAKE	OLNEY, CAROLYN M.	0.400	07	F	R1	RCP	1.00	536	100	1942	19	22,800	50,100	800	73,700
000034	000040	000000	01	FOREST AVE.	HARRIS, PAUL D.	0.410	07	D	R1W	RSA	0.99	2530	110	1930	18	145,300	106,100	18,300	269,700

Map	Lot	Sub	Crd	Location	Owner	Acres	ZN	NC	Use	Base Rate	Stry Fctr	EF Area	QA	AYB	DPR	Bldg Value	Land Value	Other Value	Total Value
000034	000041	000000	01	FOREST AVE.	LANGER, RICHARD C.	0.200	07	D	R1W	RCP	1.00	654	120	1925	14	40,300	93,600	2,600	136,500
000034	000042	000000	01	FOREST LAKE	MARCHANT, ANNE MARIE	0.540	07	F	R1	RSA	0.99	919	90	1920	24	51,600	55,900	4,100	111,600
000034	000043	000000	01	FOREST AVE.	MEYERJACK, EMORY T.	0.440	07	D	R1W	RSA	0.97	2165	120	2004	6	163,300	127,900	7,500	298,700
000034	000044	000000	01	FOREST AVE.	SEARS, DOUGLAS A.	0.460	07	D	R1W	RCP	1.00	987	100	1923	23	31,600	104,100	800	136,500
000034	000045	000000	01	FOREST LAKE	MARCHANT, ANNE MARIE	0.280	07	F	R1								34,100		34,100
000034	000046	000000	01	FOREST LAKE	DERBY, DANIEL P.	0.230	07	F	R1	RSA	1.00	1325	100	1960	14	88,800	49,000	2,300	140,100
000034	000047	000000	01	FOREST LAKE	GLENN JR., CHARLES L.	0.360	07	F	R1W	RSA	1.00	1492	100	1935	19	89,500	149,900	14,300	253,700
000034	000048	000000	01	FOREST LAKE	GIBSON, ROBERT	0.320	07	F	R1W	RSA	0.97	2479	120	1935	13	172,500	123,900	3,000	299,400
000034	000049	000000	01	FOREST LAKE	SMALLEY, SETH H.	0.540	07	F	R1W	RSA	1.00	1947	100	1950	8	114,400	156,700	7,700	278,800
000034	000050	000000	01	FOREST LAKE	M & R PROPERTIES, LLC	0.160	07	F	R1W	RSA	1.00	1580	110	2004	6	119,200	149,000	8,200	276,400
000034	000051	000000	01	FOREST LAKE	COLLETT, KENNETH	0.080	07	F	R1W	RSA	1.00	2034	100	1950	15	120,700	154,300	3,700	278,700
000034	000052	000000	01	FOREST LAKE	GUYETTE REVOCABLE	0.090	07	F	R1W	RCP	1.00	629	100	1987	22	30,100	144,300	4,000	178,400
000034	000053	000000	01	FOREST LAKE	GUYETTE, PETER R.	0.070	07	F	R1W	RCP	0.99	563	100	1958	18	22,100	144,900		167,000
000034	000054	000000	01	FOREST LAKE	FAGAN, DANIEL P.	0.060	07	F	R1W								164,900	16,100	181,000
000034	000055	000000	01	FOREST LAKE	COLLETT, KENNETH	0.070	07	F	R1W								80,700	700	81,400
000034	000056	000000	01	FOREST LAKE	DEPASCALE, WILLIAM C.	0.100	07	F	R1W								41,300		41,300
000034	000056	000001	01	FOREST LAKE	CHENIER, GEORGE E.	0.108	07	F	R1W								41,500		41,500
000034	000057	000000	01	KEENE RD.	DAVIS, ESPERANZA D.	1.700	07	E	R1	RSA	0.97	2461	110	1848	19	144,800	39,000	1,600	185,400
000034	000058	000000	01	KEENE RD.	CONANT TRUST	3.010	07	E	R1W	RSA	0.99	2283	130	1864	18	161,100	40,457 cu	3,100	204,657
000034	000058	000001	01	TOWN BEACH	CONANT TRUST	0.480	07	F	R1	RSA	0.99	790	100	1987	10	61,100	36,600		97,700
000034	000058	000002	01	TOWN BEACH	MOORES, BARBARA A.	1.000	07	E	R1	RSA	0.99	1015	100	1900	21	63,000	38,000		101,000
000034	000058	000003	01	KEENE RD.	CONANT, CRAIG A.	3.400	07	E	CUUO								170 cu		170
000034	000060	000000	01	TOWN BEACH	GOODRICH, DIANE M.	0.280	07	F	R1	RSA	0.98	1401	110	1969	16	92,500	31,300	4,800	128,600
000034	000061	000000	01	TOWN BEACH	WINCHESTER, TOWN OF	0.500	07	F	EX-M	EXB	1.00	534	100	2009	1	44,100	35,200		79,300
000034	000063	000000	01	TOWN BEACH	WIGHT, NORMAN M.	0.280	07	E	R1W	RSA	0.99	1714	100	1987	12	105,800	156,000	1,500	263,300
000034	000064	000000	01	TOWN BEACH	LAVOIE, MICHAEL PAUL	0.170	07	E	R1W	RCP	0.99	908	130	1925	18	47,800	109,100	3,400	160,300
000034	000065	000000	01	TOWN BEACH	BRACKETT, STEVEN L.	0.130	07	E	R1W	RCP	0.99	1149	130	1935	17	70,500	87,900	2,400	160,800
000034	000066	000000	01	TOWN BEACH	MORIARTY, THOMAS G.	0.160	07	E	R1W	RCP	0.98	1177	130	1987	5	82,900	99,200	2,200	184,300
000034	000067	000000	01	TOWN BEACH	BADRIGIAN, SANDRA A.	0.200	07	E	R1W	RCP	0.99	908	130	1943	16	59,000	109,800	4,500	173,300
000034	000068	000000	01	TOWN BEACH	POIRIER, GEORGE A.	0.220	07	E	R1W	RCP	0.99	793	130	1930	18	52,300	119,200	1,500	173,000
000034	000069	000000	01	TOWN BEACH	SZETELA, ROBERT	0.200	07	E	R1W	RCP	0.98	855	130	1930	18	56,100	90,800	1,900	148,800
000034	000070	000000	01	TOWN BEACH	WINCHESTER, TOWN OF	0.520	07	E	EX-M								177,900	28,600	206,500
000034	000071	000000	01	TOWN BEACH	FINNELL, BRENDA LYNN	0.180	07	F	R1W	RSA	1.00	1712	100	1970	15	109,700	96,600	10,900	217,200
000034	000072	000000	01	TOWN BEACH	JUTRAS, ALEC	0.200	07	F	R1W	RSA	0.97	2324	100	1950	15	127,700	104,500		232,200
000034	000073	000000	01	TOWN BEACH	CASEY, TIMOTHY F.	0.110	07	F	R1W	RCP	0.99	1126	100	1935	22	47,600	98,900	4,300	150,800
000034	000074	000000	01	TOWN BEACH	TANYUK, DANIEL F.	0.140	07	F	R1W	RSA	0.99	857	100	1935	17	49,600	105,700		155,300
000034	000075	000000	01	TOWN BEACH	NILAND, WALTER J. &	0.400	07	F	R1W	RCP	1.00	719	130	1925	18	48,200	128,400	1,600	178,200
000034	000077	000000	01	TOWN BEACH	HARRINGTON, SANDRA	0.770	07	F	R1W	RSA	1.00	2061	100	1960	11	122,400	191,800	24,800	339,000
000034	000078	000000	01	KEENE RD.	DUPUIS, SYBIL	0.410	02	E	R1								23,500		23,500
000034	000079	000000	01	KEENE RD.	SPIESS, BARBARA J.	0.300	02	E	R1	RSA	0.98	1679	100	1850	32	78,000	27,400	5,100	110,500
000035	000001	000000	01	KEENE RD.	SECORD, HAROLD F.	8.300	02	F	R1	RSA	0.98	1856	110	1800	29	97,900	49,200	3,000	150,100
000035	000002	000000	01	MELVIN	MOOERS, DANIEL W.	3.000	02	E	R1	RSA	0.99	1766	110	1850	32	94,000	38,800	600	133,400
000035	000003	000000	01	MELVIN	CARL, BERNARD J.	0.730	02	E	R1	RSA	1.00	1996	100	1970	13	104,100	33,900	5,700	143,700
000035	000004	000000	01	MELVIN	LAURIE A. CAPELLA	0.340	02	E	R1	RSA	0.98	907	100	1930	22	54,000	28,000	8,400	90,400
000035	000004	000001	01	MELVIN	PORTER, HENRY S.	1.100	02	E	R1	MHS	1.00	633	90	1970	52	13,700	38,200	16,900	68,800
000035	000005	000000	01	MELVIN	ETHRIDGE TRUST, LEWIS	0.320	02	E	R1	RSA	1.00	1448	100	1984	10	98,200	27,700		125,900
000035	000006	000000	01	MELVIN	WHITE, JAMES E.	0.530	04	E	R1	RSA	1.00	1581	100	1960	18	92,600	32,500	1,500	126,600
000035	000008	000000	01	MELVIN	JOHNSON, MARY E.	4.000	02	F	R1A	RSA	0.99	1792	110	1800	29	94,200	89,000	7,900	191,100

Map	Lot	Sub	Crd	Location	Owner	Acres	ZN	NC	Use	Base Rate	Stry Fctr	EF Area	QA	AYB	DPR	Bldg Value	Land Value	Other Value	Total Value
000035	000009	000000	01	KEENE RD.	OTTO, JONI E.	1.100	02	E	R1	RSA	0.99	1995	110	1930	18	123,500	27,600	12,200	163,300
000035	000010	000000	01	KEENE RD.	JUTRAS, STEVE & GEORGE	1.200	02	E	R1	MHD	1.00	1123	100	1970	48	35,700	34,600	3,100	73,400
000035	000011	000000	01	KEENE RD.	WINCHESTER, TOWN OF	18.980	07	E	EX-M	EXM	1.00	420	100	1950	39	60,900	53,700	26,800	141,400
000035	000012	000000	01	FOREST LAKE	KONIG, MARKUS	4.090	07	F	R1	RSA	0.98	2390	100	1900	31	111,700	46,400	1,200	159,300
000035	000013	000000	01	FOREST LAKE	CHENIER, GEORGE E.	0.720	07	F	R1	RSA	1.00	1479	110	1974	12	105,100	35,200	17,800	158,100
000035	000014	000000	01	FOREST LAKE	COLLETT, KENNETH	1.100	07	F	R1	RSA	1.00	1239	100	1920	19	78,100	67,000	14,200	159,300
000035	000015	000000	01	FOREST LAKE	DEPASCALE, WILLIAM C.	3.200	07	F	R1	RSA	1.00	1052	100	1978	11	69,400	39,000		108,400
000035	000015	000001	01	FOREST LAKE	FAGAN, DANIEL P.	1.200	07	F	R1	RSA	0.97	3111	110	1985	8	208,800	47,900	7,000	263,700
000035	000016	000000	01	FOREST LAKE	GUYETTE, PETER R.	0.350	07	F	R1								21,100		21,100
000035	000017	000000	01	FOREST LAKE	HUNKLER, FLORA E.	0.320	07	F	R1	RSA	1.00	1616	110	1975	12	112,400	30,400	2,800	145,600
000035	000018	000000	01	FOREST LAKE	HEIDEN, ELENA M.	2.600	07	F	R1W	RCP	0.97	2278	100	1900	26	77,300	168,700	7,300	253,300
000035	000019	000000	01	FOREST LAKE	HEIDEN, ELENA M.	1.800	07	F	R1W	RSA	0.98	1166	100	1900	26	60,700	153,300	600	214,600
000035	000019	000001	01	FOREST LAKE	ROSSI III, RALPH A.	0.800	07	F	R1W	RSA	0.99	1897	100	1860	36	77,200	99,000		176,200
000035	000020	000000	01	KEENE RD.	MT. PISGAH SPORTSMEN'S	0.500	07	F	CI								48,600		48,600
000036	000001	000000	01	KEENE RD.	STEBBINS, MICHAEL	0.950	08	E	R1	RSA	1.00	3214	100	1987	12	186,900	60,100	48,500	295,500
000036	000002	000000	01	KEENE RD.	KEARNEY,STEVEN D.	0.420	08	E	R1	RSA	1.00	674	100	1952	24	46,400	32,600	1,200	80,200
000036	000003	000000	01	KEENE RD.	MILLER, CAROL ANN	0.910	08	E	R1	RSA	0.97	1755	100	1900	36	75,200	35,800	4,300	115,300
000036	000004	000000	01	KEENE RD.	STEBBINS, JAMES D.	0.500	08	E	R1	RSA	1.00	1325	90	1930	27	63,700	34,200	1,500	99,400
000036	000005	000000	01	KEENE RD.	WINTER, RICHARD H.	1.770	08	E	R1	RSA	1.00	1424	100	1875	34	60,900	63,600	1,100	125,600
000036	000005	00000A	01	KEENE RD.	WINTER, RICHARD H.	0.000	08	E	R1	RSA	1.00	1447	100	1965	18	87,600	0	14,200	101,800
000036	000006	000000	01	KEENE RD.	GAOUETTE, CALVIN R.	0.800	08	E	R1	RSA	1.00	910	100	1930	27	55,900	36,900	13,300	106,100
000036	000007	000000	01	KEENE RD.	MULCAHEY LAND AND	0.900	08	E	R1								119 cu		119
000037	000001	000000	01	KEENE RD.	BUTLER, MICHAEL	1.580	08	E	R1	RSA	0.99	1699	100	1700	35	77,600	45,900	31,700	155,200
000037	000002	000000	01	KEENE RD.	DUQUETTE, RICHARD J.	0.370	08	E	R1	RSA	0.99	1681	100	1930	23	90,300	35,000	1,700	127,000
000037	000003	000000	01	COOMBS	DONAHUE, CATHY LIVING	1.000	04	F	R1	RSA	1.00	1852	120	1970	13	140,400	41,800		182,200
000037	000004	000001	01	COOMBS	RUTH, GUS A. & IRENE E.	1.080	04	F	R1	RSA	1.00	1227	100	2002	6	88,100	39,800	500	128,400
000037	000004	000002	01	ROBERTS LANE	LEAVITT, TERESA L.	1.000	04	F	R1	RSA	1.00	1419	110	1987	10	103,100	41,800	3,600	148,500
000037	000004	000003	01	ROBERTS LANE	ELLIS, JIMMY	1.220	04	F	R1	RSA	1.00	1451	100	1984	10	94,300	42,200	2,900	139,400
000037	000004	000004	01	ROBERTS LANE	LAFORD, JOHN	1.330	04	F	R1	RSA	1.00	1772	100	1987	10	111,000	42,300	18,200	171,500
000037	000004	000005	01	ROBERTS LANE	TRUESDELL, EDWARD D.	1.060	04	F	R1	RSA	1.00	1124	100	1987	10	83,600	39,800	1,900	125,300
000037	000004	000006	01	ROBERTS LANE	DESAUTELL REVOCABLE	1.160	04	F	R1	RSA	0.99	1598	110	1988	12	112,600	42,100	1,500	156,200
000037	000004	000007	01	ROBERTS LANE	DAVIDSON III, ALFRED J.	1.000	04	F	R1	RSA	0.99	1597	110	1987	10	118,700	41,800	14,700	175,200
000037	000005	000000	01	KEENE RD.	BECHARD, RICHARD F.	0.870	08	E	R1	RSA	0.99	2039	100	1875	34	90,100	43,700	4,900	138,700
000037	000007	000000	01	KEENE RD.	WEBSTER, LYN W.	0.570	08	E	R1	RSA	0.98	1888	120	1875	29	103,600	40,700	4,500	148,800
000037	000008	000000	01	KEENE RD.	DUBIEL, FRANK	3.610	08	E	R1								5,400		5,400
000037	000009	000000	01	KEENE RD.	DUBIEL, FRANK	0.640	08	E	R1	RSA	0.99	1847	100	1835	43	71,900	39,300	5,100	116,300
000037	000010	000000	01	KEENE RD.	MURDOCK, MICHAEL L.	8.500	04	E	CI	CGS	1.00	2448	100	2004	8	93,800	97,600		191,400
000037	000011	000000	01	OLD	NEW HAMPSHIRE, STATE	1.110	04	F	EX-S								4,400		4,400
000037	000011	000001	01	WESTPORT	NEW HAMPSHIRE, STATE	0.590	08	F	EX-S								4,300		4,300
000037	000012	000000	01	OLD	WILBER, MORRIS	0.210	04	F	R1W								1,200		1,200
000037	000013	000000	01	WESTPORT	LEVISEE, JENNIFER A.	1.400	04	F	R1	RSA	0.99	1682	120	1700	35	85,600	42,500	7,200	135,300
000037	000014	000000	01	WESTPORT	PERRY, THERESA M.	0.930	04	F	R1	RSA	1.00	1272	100	1950	19	77,100	32,900	1,800	111,800
000037	000015	000000	01	WESTPORT	PERRY, THERESA M.	0.420	04	F	R1								6,800		6,800
000037	000016	000000	01	WESTPORT	TOWNE, FRANCIS M.	1.360	08	F	R1	MHD	1.00	1522	100	1996	53	41,500	35,100	6,200	82,800
000037	000017	000000	01	KEENE RD.	LYNOTT, MARGARET E.	0.670	08	E	CI	COF	0.99	1664	100	1860	30	89,100	62,600	4,800	156,500
00FAIR	000001	000000	01	TOWNWIDE	FAIRPOINT	0.000	05	E	CI								0	615,800	615,800
																194,951,600	**85,210,548**	**34,023,200**	**314,185,348**

OFFICIAL BALLOT
ANNUAL TOWN ELECTION
WINCHESTER, NEW HAMPSHIRE
MARCH 11, 2014

INSTRUCTIONS TO VOTERS

A. TO VOTE, completely fill in the OVAL to the RIGHT of your choice(s) like this:
B. Follow directions as to the number of candidates to be marked for each office.

To vote for a person whose name is not printed on the ballot, write the candidate's name on the line provided and completely fill in the OVAL

SELECTMAN – THREE YEAR TERM - VOTE FOR ONE - (TERM ENDS 2017)

ROBERTA HEINONEN-FRASER - **489**

TREASURER- THREE YEAR TERM- VOTE FOR ONE - (TERM END 2017)

RUTH (PEG) TATRO- **440**
BRIAN MOSER- 176

MODERATOR- TWO YEAR TERM – VOTE FOR ONE - (TERMS ENDS 2016)

WRITE IN: DENIS MURPHY- **49**

SUPERVISORS OF THE CHECKLIST – SIX YEAR TERM- VOTE FOR ONE – (TERMS ENDS 2020)

BONNIE LEVEILLE- **495**

TRUSTEE OF TRUST FUNDS – THREE YEAR TERM – VOTE FOR ONE- (TERM ENDS 2017)

KENNETH COLE- **512**

CONANT PUBLIC LIBRARY TRUSTEE – THREE YEAR TERM – VOTE FOR THREE - (TERM ENDS 2017)

HARVEY SIERAN **466**
WRITE IN: RICK DURKEE- **31**
WRITE IN: TED WHIPPIE- **9**

<u>THAYER PUBLIC LIBRARY TRUSTEE</u> – THREE YEAR TERM – VOTE FOR THREE - (TERM ENDS 2017)

AMANDA LUNT- 216
FRANK J. AMAROSA III- **338**
KENNETH BERTHIAUME- **364**
HUBERT L. CROWELL- 270
KIM N. GORDON- **274**

<u>BUDGET COMMITTEE</u> – ONE YEAR TERM – VOTE FOR ONE - (TERM ENDS 2015)

RIKKI BOLEWSKI- **241**
ED KATUSKA- 98
BRIAN MOSER- 230

<u>BUDGET COMMITTEE</u> – TWO YEAR TERM – VOTE FOR ONE - (TERM ENDS 2016)

HUBERT L. CROWELL- **453**

<u>PLANNING BOARD</u> – THREE YEAR TERM – VOTE FOR TWO - (TERM ENDS 2017)

BROOKE SHARRA- **334**
DEAN BEAMAN- **400**

<u>MUSTERFIELD CEMETERY COMMITTEE</u> - THREE YEAR TERM – VOTE FOR ONE - (TERM ENDS 2017)

ERIN G. ROBB- 259
DONALD E. HUBBARD- **306**

<u>MUSTERFIELD CEMETERY COMMITTEE</u> – TWO YEAR TERM – VOTE FOR ONE - (TERM ENDS 2016)

HUBERT L. CROWELL- 216
VALERIE COLE- **360**

Warrant Article 2:
Shall the Town **raise and appropriate as an operating budget,** not including appropriations by special warrant articles and other appropriations voted separately, the amounts set forth on the budget posted and with the warrant or as amended by vote of the first session, for the purposes set forth therein, totaling **$3,298,617 (three million two hundred ninety eight thousand six hundred seventeen dollars) Should this article be defeated, the default budget shall be $3,314,261 (three million three hundred fourteen thousand two hundred sixty one dollars)** which is the same as last year, with certain adjustments required by previous action of the Town of Winchester or by law; or the governing body may hold one special meeting, in accordance with RSA 40:13, X and XVI, to take up the issue of a revised operating budget only. (Majority vote required)

- Recommended by the Board of Selectmen **5-0**
- Recommended by the Budget Committee **6-3**

YES- 529 NO- 126

Warrant Article 3:
Shall the Town of Winchester **raise and appropriate the sum of $313,888 (three hundred thirteen thousand eight hundred and eighty eight dollars)** for the operations of the Sewer Department, the funds to be raised by user fees, or act in a manner thereon. **This article will not affect taxation.** Should this article be defeated, the default budget shall be $311,997. (Majority vote required)

- Recommended by the Board of Selectmen **5-0**
- Recommended by the Budget Committee **4-2**

YES- 415 NO- 240

Warrant Article 4:
Shall the Town of Winchester **raise and appropriate the sum of $240,677 (two hundred forty thousand six hundred and seventy seven dollars)** for the operations of the Water Department, the funds to be raised by user fees, or act in a manner thereon. **This article will not affect taxation.** Should this article be defeated, the default budget shall be $247,124. (Majority vote required)

- Recommended by the Board of Selectmen **5-0**
- Recommended by the Budget Committee **6-0**

YES- 512 NO- 240

Warrant Article 5:
To see if the Town will vote to authorize the Selectmen to enter into a seven year lease purchase agreement with a non-appropriation clause in the amount of $440,000.00, to be paid in seven annual interest and principal payments for the purpose of purchasing a new custom pumper Fire truck and **to raise and appropriate $68,000.00** for the first year's payment for that purpose. This lease agreement contains an escape clause.

- Recommended by the Board of Selectmen **5-0**
- Recommended by the Budget Committee **6-2 with 1 abstention**

YES- 318 **NO- 329**

Warrant Article 6:
To see if the Town will vote to **raise and appropriate the sum of $50,000.00** (fifty thousand dollars) for the Town's share of the State road grant reconstruction costs for bridges and place it in the existing non-lapsing Capital Reserve Fund established at the March 2006 Town Meeting under Article 19 for that purpose. (Majority vote required)

- Recommended by the Board of Selectmen **5-0**
- Recommended by the Budget Committee **6-2, with 1 abstention**

YES- 447 NO- 205

Warrant Article 7:
To see if the Town will vote to authorize the Selectmen to enter into a five year lease purchase agreement with a non-appropriation clause in the amount of $135,201.00, to be paid in five annual interest and principal payments for the purpose of purchasing a new dump truck, plow and sander package, and **to raise and appropriate $29,359.18** for the first year's payment for that purpose. This lease agreement contains an escape clause.

- Recommended by the Board of Selectmen **5-0**
- Recommended by the Budget Committee **6-0**

YES- 345 NO- 302

Warrant Article 8:
To see if the Town will **vote to raise and appropriate the sum of $35,756 (thirty five thousand seven hundred fifty six dollars)** to increase the Police departments employee salaries and related FICA, Medicare and Retirement expenses etc. as required by law, to be more in line and competitive with other Law Enforcement Agencies of our size.

- Recommended by the Board of Selectmen **5-0**
- Failed to Recommend or Not Recommended by the Budget Committee **3-3**

YES- 332 NO- 317

Warrant Article 9:
To see if the Town will vote **to raise and appropriate an amount not to exceed $24,000 (twenty four thousand dollars)** to be deposited in the Evergreen Expendable General Care Trust Fund established by an affirmative vote by the 1998 Town Meeting as Article 11; the source of these funds to be withdrawn from the surplus generated by the perpetual care funds already established for the care and maintenance of lots within the Evergreen Cemetery, and not from taxation. (Majority vote required)

- Recommended by the Board of Selectmen **5-0**
- Recommended by the Budget Committee **6-0**

YES- 491 NO- 161

Warrant Article 10:
To see if the Town will vote to **raise and appropriate the sum of $16,450.00** (sixteen thousand, four hundred fifty dollars) to be placed in the existing non-lapsing Capital Reserve Fund established under Article 16 at the March 2006 Town Meeting for the purpose of performing the assessing update or revaluation of the real estate in the Town of Winchester scheduled for 2014-2015. (Majority vote required)

- Recommended by the Board of Selectmen **5-0**
- Recommended by the Budget Committee **6-0**

YES- 410 NO- 239

Warrant Article 11:
To see if the Town will vote to **raise and appropriate the sum of $15,000.00** (fifteen thousand dollars) to be placed in the existing non-lapsing Town Hall Upgrades Capital Reserve Fund established under Article 17 at the March 2006 Town Meeting for the purpose of future upgrades, structural or mechanical, to the Town Hall. (Majority vote required)

- Recommended by the Board of Selectmen **5-0**
- Recommended by the Budget Committee **6-0**

YES- 410 NO- 240

Warrant Article 12:
To see if the Town will **vote to raise and appropriate $20,000 (twenty thousand dollars**) to be placed in the existing non-lapsing Capital Reserve Fund established under Article 8 at the March 2012 Town meeting for the purpose of repairing and/or future upgrades, structural or mechanical, to the Conant Library. (Majority vote required)

- Recommended by the Board of Selectmen **3-2**
- Recommended by the Budget Committee **6-0**

YES- 369 NO- 278

Warrant Article 13:
To see if the Town will vote to **raise and appropriate the sum of $1.00** (one dollar) to be placed in the existing non-lapsing Fire Apparatus Capital Reserve Fund established under Article 21 at the March 2005 Town Meeting for the purpose of acquiring fire apparatus. (Majority vote required)

- Recommended by the Board of Selectmen **5-0**
- Recommended by the Budget Committee **6-0**

YES- 472 NO- 172

Warrant Article 14:
To see if the Town will vote to establish a Beach Capital Reserve Account under the provisions of RSA 35:1, III for the purpose of constructing a handicap ramp at the Town Beach that meets ADA requirements, and to **raise and appropriate the sum of $7,500.00** (seven thousand five hundred dollars) to be placed in this fund with the Board of Selectmen being the agent of said fund.

- Recommended by the Board of Selectmen **5-0**
- Recommended by the Budget Committee **6-0**

YES- 402 NO- 250

Warrant Article 15:
To see if the Town will vote to **raise and appropriate the sum of $4,000.00** (four thousand dollars) to support the annual Pickle Festival. (Majority vote required)

- Recommended by the Board of Selectmen **5-0**
- Not Recommended by the Budget Committee **4-2**

YES- 351 NO- 307

Warrant Article 16:
To see if the Town will **raise and appropriate the sum of fifty thousand dollars ($50,000.00)** for the purpose of subsidizing youth recreation in the Town of Winchester to be paid to the E.L.M. Memorial Community Center on a contractual basis.

- Inserted by petition
- Recommended by the Board of Selectmen **4-0, with 1 abstention**
- Not Recommended by the Budget Committee **5-4**

YES- 342 NO- 312

Warrant Article 17:
To see if the Town will raise **and appropriate the sum of $5,000.00** to be given to the Winchester Historical Society for the purpose of operating and maintaining the Sheridan House so that this museum may continue to preserve the history of Winchester for the benefit of the public.

- Inserted by petition
- Not Recommended by the Board of Selectmen **3-1, with 1 abstention**
- Not Recommended by the Budget Committee **5-2, with 2 abstentions**

YES- 348 NO- 309

Warrant Article 18:
To see if the Town **will raise and appropriate the sum of $1,200.00** (One thousand two hundred dollars) to support the operation of the Boat Ramp at Forest Lake.

- Inserted by petition
- Recommended by the Board of Selectmen **4-0, with 1 abstention**
- Not Recommended by the Budget Committee **5-3, with 1 abstention**

YES- 351 NO- 308

Warrant Article 19:
"Shall we adopt the provision of RSA 72:28, II for an optional veterans tax credit of $500.00, on residential property and replace the standard tax credit in its entirety?"

- Inserted by petition
- Recommended by the Board of Selectmen **5-0**

YES- 499 NO- 147

Warrant Article 20:
"Shall we adopt the provision of RSA 72:35, I-a, for an optional veterans tax credit of $2,000.00, for service-connected total / permanent disability on residential property and replace the standard tax credit in its entirety?"

- Inserted by petition
- Recommended by the Board of Selectmen **5-0**

YES- 478 NO- 165

Warrant Article 21:
"Shall we adopt the provision of RSA 72:29-a, II for an optional tax credit of $2,000.00, on the real and personal property of the surviving spouse of any person who is killed or died while on active duty in the Armed Forces of the United States or any for the Armed Forces of any of the governments associated with the United States in the wars, conflicts, or armed conflicts, or combat zones set forth in RSA 72:28?"

- Inserted by petition
- Recommended by the Board of Selectmen **5-0**

YES- 497 NO- 150

Warrant Article 22:
Are you in favor of designating the portion of Old Westport Road from the intersection of Howard Street to Coombs Bridge as a Scenic road in accordance with the section 231:157 of New Hampshire RSA's?

- Inserted by petition

YES- 200 **NO- 441**

Warrant Article 23:
"Shall the Town continue to operate the Town Clerk/Tax Collector office hours as currently in place and set by the Town Clerk?"

- Inserted by petition

YES- 507 NO- 141

Warrant Article 24:
Are you in favor of amending Article II, the Winchester Zoning District Map, to rezone the property of Map 9, Lot 23-3, from rural Residential to Commercial district? This lot has been assessed as commercial property for at least 8 years and sold as commercial property by the Town of Winchester.

- Inserted by petition
  YES- 178 **NO- 438**

Warrant Article 25:
Are you in favor of abolishing the Historic District Ordinance?
- Inserted by petition
  YES- 296 **NO- 350**

Warrant Article 26:
Are you in favor of the adoption of amendment #1 as proposed by the Planning Board? To amend Article III, D Home Occupations. 1. Add "The use shall not exceed 25% of the dwelling".
YES- 260 **NO- 311**

Warrant Article 27:
Are you in favor of the adoption of amendment #2 as proposed by the Planning Board? To amend Article XVI, 3 Granting Variances. Delete entire section and replace with "The ZBA is authorized, upon appeal in specific case, to grant a variance from the Zoning Ordinance consistent with the requirements of RSA674:33."
YES- 267 **NO- 298**

Warrant Article 28:
Are you in favor of the adoption of amendment #3 as proposed by the Planning Board? To amend Article XVI, B, 2(i) (g) Change the time period of validity of Special Exceptions from one year to two years.
YES- 275 **NO- 291**

Warrant Article 29:
Are you in favor of the adoption of amendment #4 as proposed by the Planning Board? To amend Article XXII, Table of Usage; Business: Add "Function Halls" to the restaurant listing, and change the permitted use of the section in the Rural Residential & Residential Districts to special exception.
YES- 296 NO- 278

Warrant Article 30:
Are you in favor of the adoption of amendment #4 as proposed by the Planning Board? To amend Article XXII, Table of Usage; Other: Add to section listing "Open lot storage of junk, scrap, paper, 2nd hand lumber, metal, car parts, etc." the additional wording of "or other used building material, rags, discarded or dismantled motor vehicles, inoperable unusable machinery or materials, and scrap."
YES- 324 NO- 273

Warrant Article 31:
To see if the Town will vote to accept and adopt the reports of the Selectmen, Auditors and other Town Officers.
YES- 506 NO- 109

Warrant Article 32:
To transact any other business that may legally come before this meeting.
YES- 491 NO- 126

WINchester School District

Annual Report

2015

This report is dedicated to Ruby Perrin who dedicated more than 40 years of teaching service to the students of the Winchester School. Ruby passed away in December at the age of 81.

TABLE OF CONTENTS

OFFICERS OF THE *WIN*CHESTER SCHOOL DISTRICT	3
*WIN*CHESTER SCHOOL BOARD MEMBERS/SAU #94 ADMINISTRATIVE STAFF	3
*WIN*CHESTER SCHOOL STAFF – CERTIFIED AND SUPPORT	3
REPORT OF THE *WIN*CHESTER SCHOOL BOARD CHAIR	6
REPORT OF THE SCHOOL SUPERINTENDENT	8
*WIN*CHESTER SCHOOL FINAL VERSION 2015 WARRANT ARTICLES	10
WARRANT FOR 2015 ELECTION OF OFFICERS	13
*WIN*CHESTER SCHOOL DELIBERATIVE SESSION 2015 ARTICLES	14
*WIN*CHESTER SCHOOL DISTRICT MS-27 2015-2016	17
*WIN*CHESTER SCHOOL DISTRICT BUDGET SUPPLEMENTAL	24
*WIN*CHESTER SCHOOL DISTRICT DEFAULT BUDGET 2015-2016	25
*WIN*CHESTER SCHOOL OPENING DAY ENROLLMENTS	32
MINUTES OF DELIBERATIVE SESSION FEBRUARY 8, 2015	33
OFFICIAL BALLOT VOTES ANNUAL MEETING MARCH 11, 2014	43
*WIN*CHESTER SCHOOL MS-25 & DOE 25 JUNE 30, 2014	46
*WIN*CHESTER FEDERAL AND STATE GRANTS	55
*WIN*CHESTER SCHOOL DISTRICT PROFILE	56
ANNUAL FINANCIAL REPORT	
Contact the *WIN*chester Business Office at 239-8061 x552	

NOTICE OF NON DISCRIMINATION

The School District of School Administrative Unit #94 (*WIN*chester School District) does not discriminate in their educational programs, activities or employment practices on the basis of race, color, national origin, age, sex, sexual orientation, religion, pregnancy, marital status, physical or mental disability, or any other protected characteristic under State or Federal law, under the provisions of Title VII of the Civil Rights Act of 1964, as amended; Title VI and Title IV of the Civil Rights Act of 1964; the Age Discrimination in Employment Act of 1976; the Equal Pay Act of 1963; the Civil Rights Act of 1866; the Rehabilitation Act of 1973, including Section 504; the Older Workers' Benefit Protect ion Act; the New Hampshire Law Against Discrimination, RSA 354-A; Title IX of the Education Amendments of 1972; the Education of All Handicapped Children Act of 1975; the Individuals with Disabilities in Education Act of 1990; the Americans with Disabilities Act of 1990' and any other federal or state human rights laws. Any persons having inquiries concerning School Administrative Unit #94's policies of compliance with the regulations implementing these laws may contact: SAU #94, 85 A Parker Street, Winchester, NH 03470 (603) 239-8601 x552 FAX (603) 239-7593

OFFICERS OF THE *WIN*CHESTER SCHOOL DISTRICT

Mr. Henry Parkhurst	Moderator	2015
Mr. Brian Moser	Treasurer	2015
Mr. James Tetreault	School Clerk	2016

*WIN*CHESTER SCHOOL BOARD MEMBERS

Mr. Richard Horton, Chair	2015
Mr. Trevor Croteau, Vice Chair	2017
Mr. Kevin Bazan	2017
Mr. Jason Cardinale	2016
Ms. Elisha Jackson	2015

SCHOOL ADMINISTRATIVE UNIT #94 STAFF

Mr. James Lewis	Superintendent
Ms. Lori Schmidt	Business Administrator
Ms. Marie Braley	Benefits Administrator
Ms. Valerie Carey	Curriculum Coordinator
Ms. Connie Merrifield	Payroll Clerk
Ms. Jennifer Heise	In District Coordinator
Ms. Taylor Ratcliffe	Out of District Coordinator
Mr. Julian Stanway	IT Support
Mr. Luke Stauder	Alternative Ed. Facilitator

*WIN*CHESTER SCHOOL DISTRICT
PROFESSIONAL STAFF 2014-2015

NAME	POSITION	Ed.	COLLEGE
Lisa Spencer	Principal	M.A.	Keene State College
Jill Beaman	Middle Math	B.A.	Keene State College
Janet Berthiaume	Reading Recovery	B.S.	Keene State College
Darrel Beymer	Special Education	M.A.	Univ. of N.H.
Jacinto Bowks De La Rosa	Library Media Teacher	M. Ed.	Antioch Univ. of N.E.
Anna Brunk	Preschool	B.S.	Keene State College
Jane Cardinale	Special Education	B.S.	Keene State College
Alison Cox	Kindergarten	B.S.	Keene State College
Linda Chase	Fourth Grade	B.S.	Keene State College
Timothy Durr	Sixth Grade	M.A.	Keene State College
Lauren Elliott	First Grade	B.A.	Keene State College
John Fay	Middle Science	M.A.	Antioch Univ. N.E.

Joan Franklin	Second Grade	M.Ed.	Antioch Univ. N.E.
Hannah Gagnon	Fifth Grade	B.S.	Keene State College
Rotina Gong	Special Education	M.A.	Fordham University
Kristin Haines	Nurse	RN	Mt. Wachusett Comm.
Emily Henderson	Kindergarten	B.S.	Keene State College
Alyssa Hewitt	First Grade	B.S.	Keene State College
Amy Hill	Fourth Grade	M.A.	University of Maine
Brenna Iselin	Fifth Grade	M.A.	Keene State College
Kristin Landry	First Grade	B.S.	Keene State College
Elizabeth Lounder	Middle English	M.A.	Keene State College
Thea Marsh	Third Grade	B.S.	Keene State College
Cheryl McDaniels-Thomas	Special Education	M.Ed.	Antioch Univ. N.E.
Ellen Mendelson	Social Worker	M.S.W.	Univ. of N.H.
Jolene Miner	Middle Math	M.A.	Antioch Univ.
Ashlee Nicholson	Physical Education	B.S.	Keene State College
Amanda Nordberg	Kindergarten	B.S.	Colby Sawyer
Amanda Parker	Second Grade	B.A.	Keene State College
Heather Pelkey	Sixth Grade	M.Ed.	Plymouth State
Ruby Perrin	First Grade	B.S.	Keene State College
Megan Pouliot	Third Grade	B.S.	Keene State College
Jenna Richards	Special Education	M.A.	Keene State College
Diana Salonen	Third Grade	M.S.	Univ. of N.H.
Robert Skrocki	Music	B.A.	Keene State College
Judith Smith	Second Grade	B.S.	Univ. of Maine
Patricia Shippee	Special Education	M.Ed.	Keene State College
Rhonda Taylor	Special Education	M.A.	Keene State College
Stephanie Tommila	Middle Science	M.Ed.	Plymouth State
Blanche Truesdell	Title I	B.S.	Keene State College
Jennifer Weisenberger	Guidance	M.Ed.	Slippery Rock Univ.
Nina Wellen	Art	M.A.	Bennington College
Annie White	Sixth Grade	B.A.	Keene State College

PARAPROFESSIONALS

Patricia Ambrose	Sheila Depew	Joanne Hobbs	Sharon Phelps
Maureen Barnes	Robin Dunham	Lisa Hoffman	Jessica Phillips
Erin Bonaparte	Pamela Dunton	David Hughes	Steve Piscitello
Charles Brady	Jenny Fiola	Jessica Jandreau	Monica Poole
Sandi Card	Kristina Fiorenza	Michael Kulp	Susan Rice

Angela Caron
Diane Cote
Erin Crawford
Barbara Depew
Crystal Fletcher
Rose Gusan
Alison Heath
Laurie Heath
Mari Larsen
Nicole LoPresti
Kathleen Michaud
Kathy Patenaude
Rebecca Roberts-Crowell
Diana Taul
Trudy Taylor-Lawrence
Katherine Tobey
Paula Willson

ADMINISTRATIVE ASSISTANT
Diane Willis

DISCIPLINE SUPPORT
Danielle Milde
Priscilla Sherman

CUSTODIAL STAFF
Donald Chamberlain – Director
Rena Adams
Jeremy Bebey
Jessica Foster
Lewis Hodgman
Kevin Hubbard
Edwin Tillson

TITLE I

Melanie Harrison
Nichole Brochu
Jeffrey Hewitt
Shannon Hlavaz
Ruth Joslin
Ryan Pymm
Ciara Wiley
Sheila Zabko

LIBRARY ASSISTANT
Crystal Wilder

CROSSING GUARD
George Whittle

FOOD SERIVCE
Elizabeth Bouchard – Director
Rosalind Dean
Nancy Dziedzic
Linda Eddy
Joan Qualters

COLLABORATIVE

Emily Bennett – ESOL
Michael Foot – Psychologist
Lauri Olson-Porter – Occupational Therapist
Steve Price – Speech Language
Rebecca Truesdell – Speech Language Asst.

Dear Citizens of Winchester,

First, I would like to thank you for all of your support. This is my third year on the board and my first year as chairman. As the year progressed it has become more and more apparent this community supports the school.

Our current board consists of: Trevor Croteau, Elisha Jackson, Jason Cardinale, our newest member Kevin Bazan, and myself. The Winchester School Board has changed dramatically during the last few years, but this board has proven it can work together. It is also obvious that by its actions, this board has both the town's and our children's best interest in mind!

The year started on a bit of a down note. Last year the voters did not pass the warrant articles for both the teachers and the support staff contracts. This meant those professionals would spend the year without a raise, which is often a reality in our current economic time. For many the moral was low and some felt the town did not support them. However, with all this going on I am proud to tell you that the Teachers and Support Staff have continued to work hard to educate our children. They continue to give them a safe, clean place to learn and provide them with healthy meals.

Over the year we have focused on some of the basics. We have put a strong focus on serving our children healthy meals that are appetizing to them. Liz Bouchard has taken over our food program. Her back ground is in restaurant management. In approximately six months she has taken meals that would be delivered frozen, such as corn dogs, and replaced them with salad bars and other healthful options. Kids that eat healthy can focus on learning!

We have also taken an active role in reviewing the items that need to be repaired in the facility. We have taken the position that this is a town owned property and we need to work with the town on planning some of the larger projects. Our first joint venture has been a parking lot drain. We were able to reduce the cost of installing a drain pipe this past summer by utilizing the town highway dept. We have also asked for assistance in salting the parking lot to reduce the amount of sand we use for safety.

Another project we completed this year is the replacement of a few key pieces of equipment in the school. The first was a wheelchair lift that failed after 20 years of use. Then, days before winter break, our middle school hot water heater failed. The old water heater was an oil-fired heater that had an efficiency rating of 70%. This was replaced with an updated water heater that now runs with 97% efficiency. Saving energy equals saving tax dollars and reduces our dependency on depleting natural resources.

Sports are alive and well at the Winchester School. Soccer continues to be a huge hit and this year we were able to provide the athletes with new uniforms. Incidentally, the first order of uniforms that was received were wrong as they were all girls' uniforms! Although many of the boys wanted so badly to have new uniforms, they squished into them and wore them with pride until the correct order came in. (Thank you Amy Hill for keeping that team motivated and moving forward.) Basketball still seems to be the heart of Winchester. The girls' and boys' teams have had a wonderful year and it is sad to see the eighth graders move on. They will be missed, but we have some eager sixth graders ready to fill in as the 7th graders become our starters for next year. Rounding out the programs is our cheer program. This program is actually funded and facilitated by ACCESS and we are proud to call them The Winchester Cheer Team. They compete all over the area, and if you ever get a chance to

see them perform it is a sight to see. Looking towards the future, the budget that will be on the ballot on March 10th 2015 will include some funds to take our sports program to the next level. We will need to have boys and girls team offerings in each sport to become part of the NHIAA league. Great things are coming our way.

As far as other programs that are supported in the new budget, the National Junior Honor Society and Student Government are a couple of key programs. As we raise the bar higher for our students there are groups that support kids who are achievers. We felt it was important to include support for Honor Society and important student government where they learn how democracy works!

Before you on the March 10th ballot will be the lowest budget we have had in a couple years. The administration, teachers, support staff and the board have worked hard to sharpen the pencil. One thing we don't have control over is the declining funds from the state and the increase to our contractual obligations.

The current board was also tasked with looking at the current contract with Keene High School. We are still unsure if it is the best fit for our students. We are about to hire an outside agency to assist with putting together numbers for our own high school and how it will stack up to other high school options. We currently spend more than three million dollars for 180 students to attend Keene High School. We as a town and school need to evolve. What is the next step for our town and children?

On the subject of our high school students, we have worked hard to find ways to support them. We added the availability of a late bus Monday through Thursday. After running for half a year, we discovered there wasn't a lot of usage of the bus, except for Wednesdays. This was due to the fact the Keene High School teachers are contracted to 2:45 and the library closes at 3:00. These restrictions do not provide opportunity for a lot of extra help for students after school and the bus isn't designed to be used for detentions. Shifting gears, we decided to develop a tutor program for the Winchester high school students. They can take the bus home to Winchester School and out back in the Ford building will be some tutors who have worked with their teachers to give them extra support.

Lastly, I would like to mention a couple big projects we are planning in the future. Now that we have a wonderful new play structure for the elementary students, we would like to build a new basketball court for the middle school students. Also, we have been planning a running track around the soccer field. Our town is filled with runner and walkers. This could be the start to a track and field team! Healthy kids are active kids!

This letter could go on forever but I will stop here. Please come join us for the school board meeting on the first and third Thursday of each month in the school's library. We have two public comments sections on the agenda and welcome your input.

Rick Horton
Winchester School Board Chairman

School EOY Report

I am pleased to present the *WIN*chester School District's End-of-Year Report for 2014. This report summarizes the activities and progress of your school district during the last twelve months in six different categories:

- New Employees
- Common Core State Standards
- Reading to Pre-kindergarten Children
- Playground
- Communication
- Non-traditional Education

New Employees

We have some new faces at the *WIN*chester School this year:

- We have welcomed Mrs. Lisa Spencer, who is our new Preschool to Grade Five Principal.
- Elizabeth Bouchard is our new Food Service Director.
- Dr. Michael Foot, is our new School Psychologist.
- Mr. Robert Skrocki is our new Music Teacher.
- Mr. Darrel Beymer is our new Focus 2 Program Coordinator.
- Mrs. Alison Cox is our new Kindergarten Teacher.
- Mrs. Jolene Miner is our new 7/8th Grade Math Teacher.
- Ms. Annie White is our one-year Sixth Grade Teacher.
- Ms. Alyssa Hewitt is our new First Grade Teacher.
- Ms. Ciara Wiley is our new Title One Tutor.
- Kevin Hubbard, Ed Tillson and Lewis Hodgmen are our new custodians.
- And Mike Kulp, Nicole LoPresti, Erin Bonaparte, Sharon Phelps, Rebecca Crowell, Alison Blouin, Erin Crawford, Kristina Forenza, Trinity Underwood, and Rachel Goldreyer are our new paraprofessionals this year. We are fortunate to have such talented people working at our school.

Common Core State Standards

One of our main focuses this year has been the adaptation of the Common Core State Standards (CCSS). The Common Core is a set of new standards that require students to learn concepts more in depth. *WIN*chester School teachers have created new units and are in the process of adjusting them to meet the specific learning needs of the students. You may want to review a quick (three minute) summary of the common core at the YouTube link:
https://www.youtube.com/watch?v=5s0rRk9sER0.
At the *WIN*chester School our focus is not so much on teaching, as it is on learning! We challenge ourselves to determine the best learning style of each child and match his or her needs.

Reading to Pre-kindergarten Children

We continue to promote the importance of reading to children who are in the birth-to-five age range. Reading to a child for only twenty minutes a day could be the difference between a student having difficulty in school and that same student excelling in school! Remember, the best way to prepare for college is to prepare for kindergarten. We are mandated by law to provide an appropriate education

to each child in our school. The more prepared children are when they come to school, the fewer resources we need to ensure we catch all youngsters up to where they should be academically. Put another way one could say, "Regarding local taxes, the more you read, the less we need." And if you ever need a book for your child, please let us know and we shall get one to you for free!

Playground
We have an ongoing attempt to provide a balanced play area for students and young citizens of this community. We have a state-of-the-art play structure and now we are attempting to build an outdoor basketball court for our middle school students. All of the playground projects are funded with zero tax dollars! The PTA helps us by organizing exciting activity fundraisers as well as promoting the collection of Box Tops For Education. Please help your school by clipping them and sending them in.

Communication
We continue to reach out to all families in the Winchester area. A weekly newsletter is sent out each Friday, both on paper and electronically, to update parents and citizens of activities that affect the school. If you would like to be on the newsletter distribution list, please email me at JLewis@wnhsd.org. We also mail a town-wide informational newsletter a couple of times per year to each address in town. The school is owned by all taxpayers, and everyone should have the opportunity to realize how proud they can be of their school. Also, we are always working on updating and improving our website. You can find us at www.WNHSD.org.

Non-traditional Education
Your school has also offered non-traditional learning. VLACs (**Virtual Learning Academy Charter School)** VLACS is New Hampshire's statewide, online virtual public high school and middle school where students are offered the opportunity to learn at their own pace from anywhere. Their mission is to use the latest technology to provide students with anytime, anywhere access to a rigorous education that helps students "learn today, graduate tomorrow and prepare for the future." As part of the public school system, VLACS is free to all students living in New Hampshire. Also, during the summer we offered a S.K.I.L.L.s (Share Knowledge & Information by Leadership and Learning) program designed to help anyone advance their computer, email, Internet or business skills. It was free and open to anyone in town. We are eager to offer this support to anyone in town again! Please let me know if you would like to partake in any type of learning that would assist your skills. This school has a lot of access to a lot of support systems. And please remember, we are here for you!

Last, I want to express our sense of loss with the passing of Ruby Perrin. As stated in the dedication, Ruby worked for the *WIN*chester School for more than 40 years. She began her 43rd year in September, but fell ill in October and had to step down. Ruby lived her life exactly the way she wanted - she wanted to teach! She stated if she chose to travel she would do it in the summer. At the beginning of each school year Ruby would approach me to make sure I knew she was NOT going to retire that year! Ruby was very clear that she intended to teach until she was physically or productively unable to continue. Ruby passed away from complications of lung cancer on December 14th. The school will be dedicating a remembrance for her this spring.

Respectfully submitted,

Jim Lewis

Jim Lewis
Superintendent
SAU 94
Winchester, NH.

FINAL VERSION FOR THE BALLOT FOR MARCH 10, 2015.

STATE OF NEW HAMPSHIRE
WINCHESTER SCHOOL DISTRICT
WARRANT FOR 2015-2016

To the inhabitants of the Town of Winchester in the County of Cheshire and the State of New Hampshire, qualified to vote in school affairs:

You are hereby notified to meet at the Winchester School Gymnasium at 9:00 AM on Saturday, January 31, 2015, to consider the following articles in deliberative session, pursuant to RSA 40:13. The official voting of the business of the School District as determined at the deliberative session and the election of School District Officers will be held at the Winchester Town Hall on Tuesday, March 10th, 2015 with the polls open between the hours of 8:00 A.M. and 7:00 P.M.

ARTICLE ONE:

To elect two (2) members to the School Board for three (3) year term
To elect one (1) School District Moderator for a two (2) year term
To election one (1) School District Treasurer for a three (3) year term

ARTICLE TWO: Shall the Winchester School District raise and appropriate as an operating budget for the 2015-16 school year, not including appropriations by special warrant articles and other appropriations voted separately, the amounts set forth on the budget posted with the warrant or as amended by vote of the first session, for the purposes set forth therein, totaling **$11,069,999**. Should this article be defeated, the default budget shall be **$11,008,398**, which is the same as last year, with certain adjustments required by previous action of the Winchester School District or by law or the governing body may hold one special meeting, in accordance with RSA 40:13, X and XVI to take up the issue of a revised operating budget only? **The school board does recommend this appropriation.**

ARTICLE THREE: Shall the Winchester School District vote to approve the cost items included in the one year collective bargaining agreement reached between the Winchester School Board and the Winchester Support Staff Association which calls for the following increases in salaries and benefits at the current staffing.

The estimated increase in the costs for wages and benefits (Social Security and NH Retirement System) under the collective bargaining agreement are as follows:

Wages	$ 28,766.89
Benefits (Social Security & NH Retirement System)	2,949.07
Total	$ 31,715.96

and further to raise and appropriate the sum of **$ 31,715.96** for the upcoming fiscal year, such sum representing the additional costs attributable to the increase in salaries and benefits required by the new agreement over those that would be paid at current staffing levels in accordance with the most

new agreement over those that would be paid at current staffing levels in accordance with the most recent collective bargaining agreement? **The school board does recommend this appropriation. The budget committee does recommend this appropriation.**

ARTICLE FOUR: Shall the Winchester School District, if article #3 is defeated, authorize the governing body to call one special meeting, at its option, to address article #3 only? (Majority vote)

ARTICLE FIVE: Shall the Winchester School District vote to approve the cost items included in the two year collective bargaining agreement reached between the Winchester School Board and the Winchester Teachers' Association which calls for the following increases in salaries and benefits at the current staffing levels:

The estimated increase in the costs for wages and benefits (Social Security and NH Retirement System) under the collective bargaining agreement are as follows:

YEAR 2015-16	
Wages	$ 16,583
Benefits (Social Security & NH Retirement System)	29,979
Total	$ 46,562
YEAR 2016-17	
Wages	$ 47,021
Benefits (Social Security & NH Retirement System)	10,965
Total	$ 57,986

and further to raise and appropriate the sum of **$ 46,562** for the upcoming fiscal year, such sum representing the additional costs attributable to the increase in salaries and benefits required by the new agreement over those that would be paid at current staffing levels in accordance with the most recent collective bargaining agreement? **The school board does recommend this appropriation. The budget committee does recommend this appropriation.**

ARTICLE SIX: Shall the Winchester School District, if article #5 is defeated, authorize the governing body to call one special meeting, at its option, to address article #5 only? (Majority vote)

ARTICLE SEVEN: Shall the Winchester School District vote to raise and appropriate up to **$50,000.00** to be placed in the Special Education Expendable Trust Fund, with such amount to be funded from the June 30 unreserved fund balance available for transfer on July 1? **The school board does recommend this appropriation. The budget committee does recommend this appropriation.**

ARTICLE EIGHT: Shall the Winchester School District vote to raise and appropriate the sum of **$15,000.00** to be placed in the Building Improvements Capital Reserve Fund previously established? (Majority vote required). **The school board does recommend this appropriation. The budget committee does recommend this appropriation.**

ARTICLE NINE: Do you agree that tuitioning our high school students to Keene High School, (which will be charging $13,270 per regular education student and $29,282 per special education student for a total of $3,010,766 for the 2015-16 school year), is in the best interest of the Town of Winchester? **This is for informational purposes only.**

ARTICLE TEN: Shall the Winchester School District receive the reports of its agents, auditors, committees and officers?

ARTICLE ELEVEN: Shall the Winchester School District vote to transact any other business as may lawfully come before the meeting?

ARTICLE TWELVE: Shall the Winchester School District raise and appropriate the sum of $30,000 for the purpose of providing partial funding of K-12 enrichment programs for school-aged children of Winchester and Ashuelot administered through ACCESS (All Children Cared for Educated, Supported & Successful.) **The school board does not recommend this article.**

Given under our hands at said Winchester, this 12 th day of February 2015

Richard Horton _____

Trevor Croteau _____

Kevin Bazan _____

Jason Cardinale _____

Elisha Jackson _____

To the inhabitants of the school district of the Town of Winchester qualified to vote in district affairs.

YOU ARE HEREBY NOTIFIED TO MEET AT THE WINCHESTER TOWN HALL IN THE DISTRICT ON THE TENTH (10TH) OF MARCH 2015 AT 8:00 A.M. TO CAST YOUR BALLOTS FOR CANDIDATES FOR THE FOLLOWING OFFICES. Polls open at 8:00 A.M. ON MARCH 10, 2015 AND CLOSE NOT EARLIER THAN 7:00 P.M. ON MARCH 10, 2015.

TO ELECT TWO (2) MEMBERS TO THE SCHOOL BOARD FOR A THREE (3) YEAR TERM

TO ELECT ONE (1) DISTRICT MODERATOR FOR A TWO (2) YEAR TERM

TO ELECT ONE (1) SCHOOL DISTRICT TREASUERER FOR A TWO (2) YEAR TERM.

GIVEN UNDER OUR HANDS AT SAID WINCHESTER, THIS 12 TH DAY OF FEBRUARY 2015.

Rick Horton _____

Trevor Croteau _____

Kevin Bazan _____

Jason Cardinale _____

Elisha Jackson _____

FIRST VERSION FOR THE BALLOT FOR DELIBERATIVE SESSION JANUARY 31, 2015.

STATE OF NEW HAMPSHIRE
WINCHESTER SCHOOL DISTRICT
WARRANT FOR 2015-2016

To the inhabitants of the Town of Winchester in the County of Cheshire and the State of New Hampshire, qualified to vote in school affairs:

You are hereby notified to meet at the Winchester School Gymnasium at 9:00 AM on Saturday, January 31, 2015, to consider the following articles in deliberative session, pursuant to RSA 40:13. The official voting of the business of the School District as determined at the deliberative session and the election of School District Officers will be held at the Winchester Town Hall on Tuesday, March 10th, 2015 with the polls open between the hours of 8:00 A.M. and 7:00 P.M.

ARTICLE ONE:

To elect two (2) members to the School Board for three (3) year term
To elect one (1) School District Moderator for a two (2) year term
To election one (1) School District Treasurer for a three (3) year term

ARTICLE TWO: Shall the Winchester School District raise and appropriate as an operating budget for the 2015-16 school year, not including appropriations by special warrant articles and other appropriations voted separately, the amounts set forth on the budget posted with the warrant or as amended by vote of the first session, for the purposes set forth therein, totaling **$10,999,999**. Should this article be defeated, the default budget shall be **$11,008,398**, which is the same as last year, with certain adjustments required by previous action of the Winchester School District or by law or the governing body may hold one special meeting, in accordance with RSA 40:13, X and XVI to take up the issue of a revised operating budget only? **The school board does recommend this appropriation. The budget committee does recommend this appropriation.**

ARTICLE THREE: Shall the Winchester School District vote to approve the cost items included in the one year collective bargaining agreement reached between the Winchester School Board and the Winchester Support Staff Association which calls for the following increases in salaries and benefits at the current staffing.

The estimated increase in the costs for wages and benefits (Social Security and NH Retirement System) under the collective bargaining agreement are as follows:

Wages	$ 28,766.89
Benefits (Social Security & NH Retirement System)	2,949.07
Total	$ 31,715.96

and further to raise and appropriate the sum of **$ 31,715.96** for the upcoming fiscal year, such sum representing the additional costs attributable to the increase in salaries and benefits required by the

new agreement over those that would be paid at current staffing levels in accordance with the most recent collective bargaining agreement? **The school board does recommend this appropriation. The budget committee does recommend this appropriation.**

ARTICLE FOUR: Shall the Winchester School District, if article #3 is defeated, authorize the governing body to call one special meeting, at its option, to address article #3 only? (Majority vote)

ARTICLE FIVE: Shall the Winchester School District vote to approve the cost items included in the two year collective bargaining agreement reached between the Winchester School Board and the Winchester Teachers' Association which calls for the following increases in salaries and benefits at the current staffing levels:

The estimated increase in the costs for wages and benefits (Social Security and NH Retirement System) under the collective bargaining agreement are as follows: .

YEAR 2015-16	
Wages	$ 16,583
Benefits (Social Security & NH Retirement System)	29,979
Total	$ 46,562
YEAR 2016-17	
Wages	$ 47,021
Benefits (Social Security & NH Retirement System)	10,965
Total	$ 57,986

and further to raise and appropriate the sum of **$ 46,562** for the upcoming fiscal year, such sum representing the additional costs attributable to the increase in salaries and benefits required by the new agreement over those that would be paid at current staffing levels in accordance with the most recent collective bargaining agreement? **The school board does recommend this appropriation. The budget committee does recommend this appropriation.**

ARTICLE SIX: Shall the Winchester School District, if article #5 is defeated, authorize the governing body to call one special meeting, at its option, to address article #5 only? (Majority vote)

ARTICLE SEVEN: Shall the Winchester School District vote to raise and appropriate up to **$50,000.00** to be placed in the Special Education Expendable Trust Fund, with such amount to be funded from the June 30 unreserved fund balance available for transfer on July 1? **The school board does recommend this appropriation. The budget committee does recommend this appropriation.**

ARTICLE EIGHT: Shall the Winchester School District vote to raise and appropriate the sum of **$15,000.00** to be placed in the Building Improvements Capital Reserve Fund previously established? (Majority vote required). **The school board does recommend this appropriation. The budget committee does recommend this appropriation.**

Article Nine: Do you agree that the tuitioning of our high students to Keene High School, (which will be charging $13,270 per regular education student and $29,282 per special education student for a total of $3,010,766 for the 2015-2016 school year), is in the best interest of the Town of Winchester? This is for **informational purposed only.**

Article Ten: Shall the Winchester School District receive the report of its agents, auditors, committees and officers?

Article Eleven: Shall the Winchester School District vote to transact any other business as may lawfully come before the meeting?

Article Twelve: To see if the Town will raise and appropriate the sum of $30,000 to give ACCESS (All Children Cared for Educated Supported and Successful) for the purpose of providing K-12 enrichment programs for the children and teens of Winchester and Ashuelot. **INSERTED BY PETITION**

Given under our hands at said Winchester, this 20th day of January

Richard Horton

Trevor Croteau

Kevin Bazan

Jason Cardinale

Elisha Jackson

New Hampshire
Department of
Revenue Administration

2015
MS-27

Draft Budget - Not for Official Posting

School Budget Form: Winchester Local School

FOR SCHOOL DISTRICTS WHICH HAVE ADOPTED THE PROVISIONS OF RSA 32:14 THROUGH 32:24
Appropriations and Estimates of Revenue for the Fiscal Year from **July 1, 2015 to June 30, 2016**
Form Due Date: **20 days after the meeting**

THIS BUDGET SHALL BE POSTED WITH THE SCHOOL WARRANT
This form was posted with the warrant on: _____

For Assistance Please Contact the NH DRA Municipal and Property Division
P: (603) 230-5090 F: (603) 230-5947 http://www.revenue.nh.gov/mun-prop/

SCHOOL BUDGET COMMITTEE CERTIFICATION
Under penalties of perjury, I declare that I have examined the information contained in this form and to the best of my belief it is true, correct and complete.

School Budget Committee Members

Printed Name	Signature
HUBERT CROWELL	Hubert Crowell
Brian Moser	[illegible]
Herbert C. Stephens	[illegible]
Elisha Jackson	Elisha Jackson
KENNETH A. COLE	Kenneth A Cole

A hard-copy of this signature page must be signed and submitted to the NHDRA at the following address:

NH DEPARTMENT OF REVENUE ADMINISTRATION
MUNICIPAL AND PROPERTY DIVISON
P.O.BOX 487, CONCORD, NH 03302-0487

Draft Budget - Not for Official Posting

Appropriations

Account Code	Purpose of Appropriation	Warrant Article #	Actual Expenditures Prior Year	Appropriations Current Year as Approved by DRA	School Board's Appropriations Ensuing FY (Recommended)	School Board's Appropriations Ensuing FY (Not Recommended)	Budget Committee's Appropriations Ensuing FY (Recommended)	Budget Committee's Appropriations Ensuing FY (Not Recommended)
Instruction								
1100-1199	Regular Programs	2	$0	$3,962,333	$3,774,744	$0	$3,774,744	$0
1200-1299	Special Programs	2	$0	$3,398,027	$3,369,640	$0	$3,369,640	$0
1300-1399	Vocational Programs		$0	$0	$0	$0	$0	$0
1400-1499	Other Programs	2	$0	$53,501	$39,450	$0	$39,450	$0
1500-1599	Non-Public Programs		$0	$0	$0	$0	$0	$0
1600-1699	Adult/Continuing Education Programs		$0	$0	$0	$0	$0	$0
1700-1799	Community/Junior College Education Programs		$0	$0	$0	$0	$0	$0
1800-1899	Community Service Programs		$0	$0	$0	$0	$0	$0
Support Services								
2000-2199	Student Support Services	2	$0	$550,355	$564,066	$0	$564,066	$0
2200-2299	Instructional Staff Services	2	$0	$174,877	$189,405	$0	$189,405	$0
General Administration								
0000-0000	Collective Bargaining		$0	$0	$0	$0	$0	$0
2310 (840)	School Board Contingency		$0	$0	$0	$0	$0	$0
2310-2319	Other School Board	2	$0	$47,337	$43,306	$0	$43,306	$0
Executive Administration								
2320 (310)	SAU Management Services		$0	$0	$0	$0	$0	$0
2320-2399	All Other Administration	2	$0	$238,355	$262,176	$0	$262,176	$0
2400-2499	School Administration Service	2	$0	$211,554	$222,995	$0	$222,995	$0
2500-2599	Business	2	$0	$117,442	$116,244	$0	$116,244	$0
2600-2699	Plant Operations and Maintenance	2	$0	$567,762	$562,039	$0	$562,039	$0
2700-2799	Student Transportation	2	$0	$556,139	$609,097	$0	$609,097	$0
2800-2999	Support Service, Central and Other	2	$0	$0	$172,155	$0	$172,155	$0
Non-Instructional Services								
3100	Food Service Operations		$0	$0	$0	$0	$0	$0
3200	Enterprise Operations		$0	$0	$0	$0	$0	$0
Facilities Acquisition and Construction								
4100	Site Acquisition		$0	$0	$0	$0	$0	$0

Account Code	Purpose of Appropriation	Warrant Article #	Actual Expenditures Prior Year	Appropriations Current Year as Approved by DRA	School Board's Appropriations Ensuing FY (Recommended)	School Board's Appropriations Ensuing FY (Not Recommended)	Budget Committee's Appropriations Ensuing FY (Recommended)	Budget Committee's Appropriations Ensuing FY (Not Recommended)
4200	Site Improvement		$0	$0	$0	$0	$0	$0
4300	Architectural/Engineering		$0	$0	$0	$0	$0	$0
4400	Educational Specification Development		$0	$0	$0	$0	$0	$0
4500	Building Acquisition/Construction		$0	$0	$0	$0	$0	$0
4600	Building Improvement Services		$0	$0	$0	$0	$0	$0
4900	Other Facilities Acquisition and Construction		$0	$0	$0	$0	$0	$0
Other Outlays								
5110	Debt Service - Principal	2	$0	$0	$175,000	$0	$175,000	$0
5120	Debt Service - Interest	2	$0	$66,682	$59,682	$0	$59,682	$0
Fund Transfers								
5220-5221	To Food Service	2	$0	$0	$240,000	$0	$240,000	$0
5222-5229	To Other Special Revenue	2	$0	$700,000	$600,000	$0	$600,000	$0
5230-5239	To Capital Projects		$0	$0	$0	$0	$0	$0
5254	To Agency Funds		$0	$0	$0	$0	$0	$0
5300-5399	Intergovernmental Agency Allocation		$0	$0	$0	$0	$0	$0
9990	Supplemental Appropriation		$0	$0	$0	$0	$0	$0
9992	Deficit Appropriation		$0	$0	$0	$0	$0	$0
Total Proposed Appropriations			**$0**	**$10,644,364**	**$10,999,999**	**$0**	**$10,999,999**	**$0**

Draft Budget - Not for Official Posting

Special Warrant Articles

Account Code	Purpose of Appropriation	Warrant Article #	Actual Expenditures Prior Year	Appropriations Current Year as Approved by DRA	School Board's Appropriations Ensuing FY (Recommended)	School Board's Appropriations Ensuing FY (Not Recommended)	Budget Committee's Appropriations Ensuing FY (Recommended)	Budget Committee's Appropriations Ensuing FY (Not Recommended)
5253	To Non-Expendable Trust Fund		$0	$0	$0	$0	$0	$0
5251	To Capital Reserve Fund	8	$0	$0	$15,000	$0	$15,000	$0
5252	To Expendable Trusts/Fiduciary Funds	7	$0	$0	$50,000	$0	$50,000	$0
Special Articles Recommended			**$0**	**$0**	**$65,000**	**$0**	**$65,000**	**$0**

Individual Warrant Articles

Account Code	Purpose of Appropriation	Warrant Article #	Actual Expenditures Prior Year	Appropriations Current Year as Approved by DRA	School Board's Appropriations Ensuing FY (Recommended)	School Board's Appropriations Ensuing FY (Not Recommended)	Budget Committee's Appropriations Ensuing FY (Recommended)	Budget Committee's Appropriations Ensuing FY (Not Recommended)
1100-1199	Regular Programs	5	$0	$0	$28,059	$0	$28,059	$0
	Purpose:							
1200-1299	Special Programs	3	$0	$0	$31,716	$0	$31,716	$0
	Purpose:							
1200-1299	Special Programs	5	$0	$0	$18,503	$0	$18,503	$0
	Purpose:							
Individual Articles Recommended			**$0**	**$0**	**$78,278**	**$0**	**$78,278**	**$0**

Draft Budget - Not for Official Posting

Revenues

Account Code	Purpose of Appropriation	Warrant Article #	Revised Revenues Current Year	School Board's Estimated Revenues	Budget Committee's Estimated Revenues
Local Sources					
1300-1349	Tuition	2	$0	$17,530	$17,530
1400-1449	Tranportation Fees		$0	$0	$0
1500-1599	Earnings on Investments		$0	$0	$0
1600-1699	Food Service Sales		$45,000	$0	$0
1700-1799	Student Activities		$0	$0	$0
1800-1899	Community Service Activities		$0	$0	$0
1900-1999	Other Local Sources	2	$109,672	$165,744	$165,744
State Sources					
3210	School Building Aid	2	$61,928	$61,928	$61,928
3215	Kindergarten Building Aid		$0	$0	$0
3220	Kindergarten Aid		$0	$0	$0
3230	Catastrophic Aid	2	$73,973	$50,000	$50,000
3240-3249	Vocational Aid		$0	$0	$0
3250	Adult Education		$0	$0	$0
3260	Child Nutrition		$230,000	$0	$0
3270	Driver Education		$0	$0	$0
3290-3299	Other State Sources		$0	$0	$0
Federal Sources					
4100-4539	Federal Program Grants	2	$710,000	$600,000	$600,000
4540	Vocational Education		$0	$0	$0
4550	Adult Education		$0	$0	$0
4560	Child Nutrition	2	$0	$240,000	$240,000
4570	Disabilities Programs		$0	$0	$0
4580	Medicaid Distribution	2	$100,000	$100,000	$100,000
4590-4999	Other Federal Sources (non-4810)	2	$25,000	$30,000	$30,000
4810	Federal Forest Reserve		$0	$0	$0
Other Financing Sources					
5110-5139	Sale of Bonds or Notes		$0	$0	$0
5140	Reimbursement Anticipation Notes		$0	$0	$0
5221	Transfer from Food Service Special Reserve Fund		$0	$0	$0

Account Code	Purpose of Appropriation	Warrant Article #	Revised Revenues Current Year	School Board's Estimated Revenues	Budget Committee's Estimated Revenues
5222	Transfer from Other Special Revenue Funds		$0	$0	$0
5230	Transfer from Capital Project Funds		$0	$0	$0
5251	Transfer from Capital Reserve Funds		$0	$0	$0
5252	Transfer from Expendable Trust Funds		$50,000	$0	$0
5253	Transfer from Non-Expendable Trust Funds		$0	$0	$0
5300-5699	Other Financing Sources		$0	$0	$0
9997	Supplemental Appropriation (Contra)		$0	$0	$0
9998	Amount Voted from Fund Balance		$0	$0	$0
9999	Fund Balance to Reduce Taxes		$0	$0	$0
Total Estimated Revenues and Credits			**$1,405,573**	**$1,265,202**	**$1,265,202**

Draft Budget - Not for Official Posting

Budget Summary

Item	Current Year	School Board Ensuing Year	Budget Committee Ensuing Year
Operating Budget Appropriations Recommended	$11,182,226	$10,999,999	$10,999,999
Special Warrant Articles Recommended	$75,000	$65,000	$65,000
Individual Warrant Articles Recommended	$140,050	$78,278	$78,278
TOTAL Appropriations Recommended	$11,397,276	$11,143,277	$11,143,277
Less: Amount of Estimated Revenues & Credits	$1,494,744	$1,265,202	$1,265,202
Estimated Amount of State Education Tax/Grant		$0	$0
Estimated Amount of Taxes to be Raised for Education		$9,878,075	$9,878,075

New Hampshire
Department of
Revenue Administration

2015
MS-27S

MS-27 SUPPLEMENTAL SCHEDULE

SCHOOL DISTRICT INFORMATION

School District:	Winchester	487S
Municipalities Served:	Winchester	

BUDGET COMMITTEE SUPPLEMENTAL SCHEDULE

1. Total recommended by Budget Committee (from MS-27):	$10,999,999
Less Exclusions:	
2. Principal: Long-Term Bonds & Notes:	$175,000
3. Interest: Long-Term Bonds & Notes:	$59,682
4. Capital outlays funded from Long-Term Bonds & Notes	
5. Mandatory Assessments	
6. Total Exclusions *(Line 2 + Line 3 + Line 4 + Line 5)*	**$234,682**
7. Amount Recommended Less Exclusions *(Line 1 - Line 6)*	**$10,765,317**
8. 10% of Amount Recommended Less Exclusions *(Line 7 x 10%)*	**$1,076,532**
Collective Bargaining Cost Items	
9. Recommended Cost Items (Prior to Meeting)	$78,278
10. Voted Cost Items (Voted at Meeting)	$78,278
11. Amount voted over recommended amount *(Difference of Lines 9 and 10)*	
12. Bond Override (RSA 32:18-a), Amount Voted	
Maximum Allowable Appropriations Voted At Meeting *(Line 1 + Line 8 + Line 11 + Line 12)*	**$12,076,531**

For Assistance Please Contact:

NH DRA Municipal and Property Division
Phone: (603) 230-5090
Fax: (603) 230-5947
http://www.revenue.nh.gov/mun-prop/

PREPARER'S CERTIFICATION
Under penalties of perjury, I declare that I have examined the information contained in this form and to the best of my belief it is true, correct and complete.

Preparer's First Name	Preparer's Last Name
Lori	Schmidt

Preparer's Signature and Title — Date

☐ **Check to Certify Electronic Signature:** You are required to check this box and provide your name above. By checking this box, you hereby declare and certify that the electronic signature above was actually signed by the Preparer and that the electronic signature is valid.

SCHOOL BOARD (OR BUDGET COMMITTEE PER RSA 40:14-B) CERTIFICATION
Under penalties of perjury, I declare that I have examined the information contained in this form and to the best of my belief it is true, correct and complete.

chool Board or Committee Member's Signature and Title	School Board or Committee Member's Signature and Title
chool Board or Committee Member's Signature and Title	School Board or Committee Member's Signature and Title
chool Board or Committee Member's Signature and Title	School Board or Committee Member's Signature and Title
chool Board or Committee Member's Signature and Title	School Board or Committee Member's Signature and Title
:hool Board or Committee Member's Signature and Title	School Board or Committee Member's Signature and Title
:hool Board or Committee Member's Signature and Title	School Board or Committee Member's Signature and Title
:hool Board or Committee Member's Signature and Title	School Board or Committee Member's Signature and Title

Submit

Print

Please save and e-mail the completed PDF form to your Municipal Account Advisor:

- *Michelle Clark: michelle.clark@dra.nh.gov*
- *Jamie Dow: jamie.dow@dra.nh.gov*
- *Shelley Gerlarneau: shelley.gerlarneau@dra.nh.gov*
- *Jean Samms: jean.samms@dra.nh.gov*

A hard-copy of this signature page must be signed and submitted to the NHDRA at the following address:

NH DEPARTMENT OF REVENUE ADMINISTRATION
MUNICIPAL AND PROPERTY DIVISION
P.O. BOX 487, CONCORD, NH 03302-0487

New Hampshire
Department of
Revenue Administration

2015
MS-DS

DEFAULT BUDGET OF THE SCHOOL

Default Budget for the Fiscal Year from **July 1, 2015 to June 30, 2016**

RSA 40:13, IX (b) "Default budget" as used in this subdivision means the amount of the same appropriations as contained in the operating budget authorized for the previous year, reduced and increased, as the case may be, by debt service, contracts, and other obligations previously incurred or mandated by law, and reduced by one-time expenditures contained in the operating budget. For the purposes of this paragraph, one-time expenditures shall be appropriations not likely to recur in the succeeding budget, as determined by the governing body, unless the provisions of RSA 40:14-b are adopted, of the local political subdivision.

This form was posted with the warrant on: 1/15/15

Instructions

1. Use this form to list the default budget calculation in the appropriate columns.

2. Post this form or any amended version with proposed operating budget (MS-26 or MS-27) and the warrant.

3. Per RSA 40:13, XI, (a), the default budget shall be disclosed at the first budget hearing.

For Assistance Please Contact:

NH DRA Municipal and Property Division
Phone: (603) 230-5090
Fax: (603) 230-5947
http://www.revenue.nh.gov/mun-prop/

School District: Winchester 487S

Municipalities Serviced: Winchester

-	First Name: Rick	Last Name: Horton		1/12/15
-	First Name: Trevor	Last Name: Croteau		
-	First Name: Kevin	Last Name: Bazan		1/12/15
-	First Name: Jason	Last Name: Cardinale		1/12/15
-	First Name: Elisha	Last Name: Jackson		1/13/15

Add Member

APPROPRIATIONS

Account #	Purpose of Appropriations (RSA 32:3, V)	Prior Year Adopted Operating Budget	Reductions or Increases	One-Time Appropriations	DEFAULT BUDGET
1100-1199	Regular Programs	$3,962,333	($14,262)		$3,948,071
1200-1299	Special Programs	$3,398,027	$9,911		$3,407,938
1300-1399	Vocational Programs				
1400-1499	Other Programs	$53,501	($10,214)		$43,287
1500-1599	Non-Public Programs				
1600-1699	Adult/Continuing Ed. Programs				
1700-1799	Community/Jr.College Ed. Programs				
1800-1899	Community Service Programs				
		$7,413,861	($14,565)		$7,399,296

Account #	Purpose of Appropriations (RSA 32:3, V)	Prior Year Adopted Operating Budget	Reductions or Increases	One-Time Appropriations	DEFAULT BUDGET
2000-2199	Student Support Services	$550,355	$1,519		$551,874
2200-2299	Instructional Staff Services	$174,877	($10,902)		$163,975
		$725,232	($9,383)		$715,849

Account #	Purpose of Appropriations (RSA 32:3, V)	Prior Year Adopted Operating Budget	Reductions or Increases	One-Time Appropriations	DEFAULT BUDGET
2310 (840)	School Board Contingency				
2310-2319	Other School Board	$47,337			$47,337
		$47,337			$47,337

APPROPRIATIONS

Account #	Purpose of Appropriations (RSA 32:3, V)	Prior Year Adopted Operating Budget	Reductions or Increases	One-Time Appropriations	DEFAULT BUDGET
2320 (310)	SAU Management Services				
2320-2399	All Other Administration	$238,355	($5,313)		$233,042
2400-2499	School Administration Service	$211,554	($30,080)		$181,474
2500-2599	Business	$117,442	($2,233)		$115,209
2600-2699	Operation and Maintenance of Plan	$567,762	($20,254)		$547,508
2700-2799	Student Transportation	$556,139			$556,139
2800-2999	Support Service Central & Other	$137,862			$137,862
		$1,829,114	($57,880)		$1,771,234

Account #	Purpose of Appropriations (RSA 32:3, V)	Prior Year Adopted Operating Budget	Reductions or Increases	One-Time Appropriations	DEFAULT BUDGET
3100	Food Service Operations				
3200	Enterprise Operations				

APPROPRIATIONS

Account #	Purpose of Appropriations (RSA 32:3, V)	Prior Year Adopted Operating Budget	Reductions or Increases	One-Time Appropriations	DEFAULT BUDGET
4100	Site Acquisition				
4200	Site Improvement				
4300	Architectural/Engineering				
4400	Educational Specification Develop.				
4500	Building Acquisition/Construction				
4600	Building Improvement Services				
4900	Other Facilities Acquisition and Construction Services				

Account #	Purpose of Appropriations (RSA 32:3, V)	Prior Year Adopted Operating Budget	Reductions or Increases	One-Time Appropriations	DEFAULT BUDGET
5110	Debt Service - Principal	$175,000			$175,000
5120	Debt Service - Interest	$66,682	($7,000)		$59,682
		$241,682	($7,000)		$234,682

APPROPRIATIONS

Account #	Purpose of Appropriations (RSA 32:3, V)	Prior Year Adopted Operating Budget	Reductions or Increases	One-Time Appropriations	DEFAULT BUDGET
5220-5221	To Food Service	$225,000	$15,000		$240,000
5222-5229	To Other Special Revenue	$700,000	($100,000)		$600,000
5230-5239	To Capital Projects				
5254	To Agency Funds				
5300-5399	Intergovernmental Agency Allocations				
	Supplemental Appropriation				
	Deficit Appropriaiton				
		$925,000	($85,000)		$840,000

Operating Budget Total	Prior Year Adopted Operating Budget	Reductions or Increases	One-Time Appropriations	DEFAULT BUDGET
	$11,182,226	($173,828)		$11,008,398

EXPLANATION FOR INCREASES AND REDUCTIONS

Use this section of the form to explain why any increase of reduction was applied to the estimated appropriation for an account code. Supply an explanation for each individual increase or reduction on its own line. You can use the "Add New Line" button to insert a new line. The "Remove Line" button will remove that line from the form.

Add New Line

Account #	Explanation for Increase or Reduction	
1100-1199	Change of staffing during 14-15 year reduced salary base and health insurance costs; increase in tution & NHRS	Remove Line
1200-1299	Increase in NHRS and tuition	Remove Line
1400-1499	Eliminating FT position for 2015-16 so corresponding benefits are eliminated	Remove Line
2000-2199	Reduction in health insurance offset by increase to NHRS	Remove Line
2200-2299	Change in funding of position and benefits	Remove Line

2320 (310)	Reduction in health insurance offset by increase to NHRS	Remove Line
2400-2499	Reduction in health insurance; elimination of FT benefited position; increase to NHRS	Remove Line
2500-2599	Reduction in health insurance offset by increase to NHRS	Remove Line
2600-2699	Reduction in health insurance offset by increase to NHRS	Remove Line
2700-2799	Increase in transportation costs	Remove Line
5120	Decrease in interest payment	Remove Line

Winchester School District
2015-16 Default Budget Reconciliation
Warrant Article #2

FY 2014-15 Budget	11,182,226
Health Insurance Changes	(139,097)
NHRS Increase	39,007
Tuition (KHS & OOD)	18,262
Transportation	52,879
Bond Interest	(7,000)
FY 2015-16 Default Budget	11,146,277

GRADE	2007-08	2008-09	2009-10	2010-11	2011-12	2012-13	2013-14	2014-15
WIN chester School								
Pre-School	24	24	20	29	31	24	26	18
Kindergarten	47	42	30	52	61	68	60	50
First	56	47	49	37	55	62	60	55
Second	47	58	48	50	38	52	57	49
Third	51	45	57	45	51	33	43	50
Fourth	47	49	49	51	47	57	33	39
Fifth	39	44	55	49	60	44	53	33
Sixth	43	36	35	53	45	56	45	49
Seventh	60	37	40	36	53	44	51	45
Eighth	44	61	38	46	39	50	41	43
Total *WIN* chester	458	443	421	448	480	490	469	431
Keene High School								
Ninth	68	41	61	39	45	35	52	45
Tenth	61	56	44	67	37	50	39	55
Eleventh	56	56	58	42	59	40	44	33
Twelfth	55	49	49	58	42	54	45	39
Total High School	240	202	215	206	183	179	180	172
Total Enrollment	698	645	636	654	663	669	649	603

WINCHESTER SCHOOL BOARD
DELIBERATIVE SESSION
FEBRUARY 8, 2014
WINCHESTER GYMNASIUM

Moderator, Henry Parkhurst called the meeting to order at 9:00 am.

The Pledge of Allegiance was recited and Pam Bigelow led the group in America the Beautiful.

H. Parkhurst reviewed housekeeping items for the meeting.

H. Parkhurst introduced town officials, school personnel and checklist supervisors. He also introduced Matt Upton, School Attorney and his colleague, who H. Parkhurst advised was sitting on the floor. No one had objections.

ARTICLE ONE: To elect two (2) members to the School Board for three (3) year term

H. Parkhurst introduced three candidates for a 3 year term on the School Board; Kevin Bazan, Trevor Croteau and Steven Thompson.

Board members were introduced.

ARTICLE TWO: Shall the Winchester School District raise and appropriate as an operating budget for the 2014-15 school year, not including appropriations by special warrant articles and other appropriations voted separately, the amounts set forth on the budget posted with the warrant or as amended by vote of the first session, for the purposes set forth therein, totaling **$11,182,225.61**. Should this article be defeated, the default budget shall be **$11,296,355.00**, which is the same as last year, with certain adjustments required by previous action of the Winchester School District or by law or the governing body may hold one special meeting, in accordance with RSA 40:13, X and XVI to take up the issue of a revised operating budget only? **The school board does recommend this appropriation. The budget committee does recommend this appropriation.**

ARTICLE TWO: R. Horton MOVED to put Article Two on the ballot as written, SECONDED by: J. Cardinale

Sherman Tedford MOVED to amend Article Two to read $10,942,225; SECONDED by: Ken Gardner;

S. Tedford is aware that the increase only shows $100,000 over the current budget. He remembers two new members of the School Board talking about a $500,000 decrease in that operating budget. Believes they did that and voters went along with that and the budget amount was changed to approximately $10.8 million dollars.

R. Horton advised it was a $675,000 cut.

S. Tedford advised at the end of that year, he believes the School Board also did another good job and returned approx. $220,000 back – putting $100,000 in the Special Education Fund and $119,000 to offset taxation. That is almost a $700,000 increase from that year to this year which is about a year and a half to two years. Understands the Board claims there is a loss of revenue in the amount of $300,000. He believes that there is money in this budget that if the Board sharpened their pencils a little bit, they can take out some of that revenue loss and not pass it on to the people. Feels the loss should not be passed on to the taxpayers to make up. He feels if the Board could see their way to agree to this figure that would cut a potential tax increase by .75 to .80 cents on the dollar. Explained the Selectmen looked at their budget last week and made

cuts and they settled on a $3.9 million dollar budget which is almost $300,000 less that they are operating on right now, because they found ways to cut and hopefully not sacrifice. He is asking voters here to consider this is a $700,000 increase from two years ago, that we as taxpayers shouldn't have to swallow. S. Tedford advised he was speaking as a citizen of the town.

H. Parkhurst reminded the group to direct questions to him. Explained the person speaking can speak and then anyone else who has questions will be recognized.

Brian Moser advised he had some issues with the budget, but the point he wanted to make now is that we just heard how the Selectmen did such a good job of cutting their budget, but they forgot to add the fact that they have so many money warrant articles that their budget has blossomed in comparison.

H. Parkhurst advised they are here to discuss the school district and not the town.

B. Moser understands that, but they did it first. He was addressing the fact that H. Parkhurst let the Selectmen speak about the town and how they cut it, but now telling him he can't.

H. Parkhurst advised he was stopping the whole process; asked the group to stick with the school district budget.

R. Horton explained that the proposed budget had been worked on for months; increases were not taken easily on the School Board's side of things. The Board turned the budget back and asked them to sharpen their pencils. Thinks comparing the town and the school is not comparing apples-to-apples. Explained they have a lot of contractual obligations, more personnel, more children that we need to educate. Proposed is a $5.7 million budget to be raised from taxation, versus your $3.9 million budget for the Town. The services that we're offering are well worth the dollars that are proposed.

Ken Gardner asked if the School Board has a figure of what the total increase will be to the tax rate.

T. Croteau advised they don't have a specific number, but they have a range of about a $1.67-$1.92 increase in taxes based on the revenues that we have at this point.

K. Gardner questions it because if he takes the total revenues and divides them by $2.70, it's a lot more of an increase than a dollar something; it's closer to $3.00 and something.

T. Croteau explained he divided $5,721,655 by 5.308 million and got $1.96. He explained $5.308 million is the amount requested to be raised from taxes.

K. Gardner didn't agree with it. Advised he thought he would divide by $2.80 per thousand and divide it into the $5,000,000 and that would give you pretty close to what your tax rate is going to be.

T. Croteau explained that on the MS27 bottom line, the School Board's recommended budget is $5.72 million to be raised by taxes. Our current budget is $5.308 million, so that's $400,000 and something. Explained he divided that by $210,000 and got $1.96. If $280,000, it would be less than that.

K. Gardner doesn't think that's right.

Kevan Whippie asked that the dollar amount for the Amendment be repeated.

H. Parkhurst advised the amended dollar amount would read $10,942,225.

Jude Bischoff advised Monadnock and Conval have had a severe decrease in enrollment. She asked where our enrollment is for Regular Ed and Special Ed.

H. Parkhurst introduced Principal, Pam Bigelow and Superintendent, Jim Lewis.

J. Lewis explained at many superintendent meetings he attends they talk about their numbers and decreasing enrollment. We are not decreasing; we are flat if not increasing just a bit, especially at the Kindergarten level.

Advised he doesn't have the exact figures for Special Ed, but we have always had a high Sped population at the school. There are certain laws we don't have a choice on; we have to provide those services.

S. Tedford understands legally we have to do things, but we had to do those same things two years ago and we were still able to reduce the budget by over $700,000. He is asking for a reduction of $150,000 which is just basically a .75 cents on the tax rate decrease. Advised a decrease is better than any increase and he is asking the Board to consider that.

E. Jackson explained that realizing that budgets certainly change over a two year period of time, especially when you are dealing with 600 children and multiple teachers and paras that support those children every day, she and R. Horton proposed the budget cut of $675,000 that was also on a proposed budget of a much higher figure. She explained they spent a few months going over those budget lines and proposed the cuts exactly with how they would restructure the SAU for the school. She asked S. Tedford, other than just the flat $240,000 figure, where he thinks the pencil should be sharpened?

S. Tedford advised he briefly looked at it; didn't scrutinize it. Explained he is just telling the Board that he thinks they can do it. As professionals, they have the ability to reduce that budget without effecting services.

B. McGrath advised he is only one voice on the School Board, but agrees. He thinks there are some areas that they can address to reduce the budget if they take a close look at it.

Keith Whippie would like to hear from B. McGrath if he has these ideas that he put them forth in a detailed suggestion since he has been part of the Board's deliberations. Feels he is dissenting. He asked to hear from B. McGrath in some detail.

B. McGrath explained that from last year's budget they made some changes personnel wise. He doesn't necessarily agree with all the changes; added a couple of positions, some were moved from part time to full time. No one has really proved to him that those full time positions are needed. The School Board has questions regarding the Keene tuition rates. The tuitions have gone down in Keene, which means they have to allocate their cost over fewer students so the cost per pupil goes up. Explained they have gone to Keene and asked them to reduce some positions in some areas because tuition rates are going too high, but feels we haven't done that ourselves. Explained he has looked at the State guidelines for classroom size. In grades three to eight, the state maximum is 30 students per classroom. In some of our classes we only have 16-17 students. So one of the questions he would have to the rest of the School Board is why can't they seriously look at that and follow State guidelines. The Superintendent is stressing younger grades having smaller classroom sizes gives them a little jump start. He has a friend who is a school principal in Massachusetts and their school size is similar to ours; they have 100 personnel to handle 435 students; we have 469 recently and we have about 120 on staff. Wonders how they can do it in that school and we can't do it in ours. Thinks there are things we can take a closer look at. This principal said the same thing that Jim Lewis did. You want to be able to have some smaller class sizes in the earlier grades. Will concede to Jim and say he is getting it from different directions. The principal also said that when you get into the fifth, sixth and seventh grades that maybe you can go back to the state guidelines of 25 to 30 students maximum. Thinks there are some areas if they really wanted to tighten their belts they could and he doesn't think it would really effect the students' education.

Barbara Depew advised she has been a para here for almost four years; works in the trenches. Understands there is a maximum number of students you can have in a classroom as allowed by the State, but it doesn't account for the type of student you might have. If you have 30 behaviorally challenged or even physically

challenged students, you need more workers to help facilitate the services that they need. She feels decreasing the operating budget would not allow them to have the personnel they need, the services they need to provide and she does not believe it would be beneficial for the students, town or school and allow them to do the rights things by our children.

Kevin Bazan asked if a Budget Committee member would summarize the discussion that came up about the school budget. Obviously the number is a little bit higher this year and he asked for a summary of that discussion.

Kathy Hebert, Chairman of the Budget Committee, explained they reviewed the budget with the School Board members. There were a few minor recommendations, but there wasn't really any major discussion. Their number seemed to be fairly acceptable. Explained she does see Mr. Tedford's point. They've significantly cut the town budget and the town is going to have to do without some services because of it.

B. Moser advised he has an issue with her discussing town business as he was not allowed to.

H. Parkhurst he advised he will rule her out of order. Advised she may speak about the school and B. Moser is correct.

K. Hebert explained her statement was going to be that she understands why he is suggesting the cut in trying to keep the taxes in a range that the residents can afford. As far as discussions on the budget, there wasn't a whole lot. Advised they did on some subjects, but not a lot of them.

S. Tedford asked for the count on the Budget Committee and School Board votes. How many people were at that meeting when they voted for that?

H. Parkhurst asked if the clerk had any of those figures.

J. Tetreault advised they had not been provided on the warrant.

E. Jackson wanted to clarify discussion on KHS and lower tuition rates. She believes B. McGrath was talking about lower enrollments because the tuition rates have increased significantly and that's been part of the challenge. Regular Ed costs went from this current year of $12,521 to $13,081 which is a slight increase; however Special Ed costs have increased from $26,599 per person to $29,000 next year. With our enrollments staying roughly the same, we do still support our high school students, which is an additional 177 students. She wanted to make sure everyone had that information.

Kathy Hebert advised she didn't have her full budget book with her; she doesn't remember the vote.

B. McGrath wants to make sure he wasn't misunderstood before. He meant that costs were going up and Keene wasn't cutting expenses. So they went back to them and asked them to tighten their budget and cut expenses, because Winchester is subsidizing a lot of the Keene students.

Kevan Whippie wanted to remind the School Board that the state's guideline on student/classroom population is the maximum. It is the State's opinion that a small number of students does not inhibit a good education, but a very large number does. Trying to conform only to the state guidelines for class size may be very much contrary to providing a quality education for our children.

S. Tedford – There was a request to give an idea of where we could cut some spending. If he recalls he went to the public hearing and there was mention of doing improvements to the school; does that sound logical? He asked if the Board is planning to do physical improvements to the school.

T. Croteau explained they do have some ideas, but that money comes from our Capital Reserve Account.

S. Tedford wanted to remind the Board that they have almost $170,000 in that account so there is the possibility that you could use some of the money to offset some expenses for school improvements if you have it built into your budget.

T. Croteau advised some projects funded this year were new lights in the gym to help with saving energy, motion sensor faucets to help conserve water, finishing the sprinkler system in the fifth grade wing that had never been completed and security improvements to the building, cameras and card ACCESS doors. Explained all of that money came out of the Capital Reserve Account.

T. Croteau advised the projects they are looking to do is the drainage in the parking lot because the water ponds up and they get complaints from the neighbors. That has been ongoing for eight to ten years and they would like to do some more security improvements to the building as far as cameras and a 911 system.

R. Horton advised there were some things that they looked at including replacement windows that were done and the School Board felt that it was not a direct improvement to the building, that it did not fit the trust fund and how the warrant article was set up. Just repairing a broken window didn't seem to fit the description of the warrant article.

Ken Gardner asked if the Board had any forecasts for the current budget for year-ending at this point or any projects that we are over or under on or neutral.

J. Lewis advised they have been going through a lot of heating oil this year; has been a lot of cold snaps. Advised they are getting bids to get it as cheap as possible. There is nothing red-flagged, nothing significant; thinks just about on track.

R. Horton advised the School Board takes a strong action to try to reduce costs throughout the year and return as much back to the taxpayers as possible. It is too early. Explained they have some billing that doesn't show up until June and he doesn't think they have a number where they can say they're going to return dollars to the taxpayers. Explained that is their constant goal through the year. We need to educate our children and be as financially responsible as possible.

S. Tedford thanked the School Board. He knows every one of them and he has no doubt in his mind that they are trying to do what's best for the people of the town and he appreciates that.

R. Horton MOVED the question.

VOTE ON AMENDMENT TO ARTICLE TWO: VOICE VOTE TOO CLOSE TO TELL – STANDING VOTE: 13- yes to 23 – no; MOTION FAILED

Kevan Whippie asked about the tree removal. He is curious what tree or trees are a target for removal and why.

T. Croteau explained the tree removal they were looking at is out back behind the Ford Building that kind of goes along the property line. Due to the constant pine needles falling onto that roof out there, it's becoming an issue. The roof is going to need to be replaced at some point in the near future. So they were looking at that and hopefully can get some revenue from the lumber. Advised they don't know exactly yet; they are going to look into that.

H. Parkhurst asked if they are line trees and do we have to have permission to remove line trees which is a legal border situation in the State of NH?

T. Croteau explained they looked into that. Believes K. Gardner was asked about that and it is his understanding that they are not.

ARTICLE TWO as written BY STANDING VOTE: 25 – yes, 13 – no; MOTION PASSED.

R. Horton MOVED to restrict reconsideration of Article Two; SECONDED by: E. Jackson, MOTION PASSED by: VOICE VOTE.

ARTICLE THREE: Shall the Winchester School District vote to approve the cost items included in the two year collective bargaining agreement reached between the Winchester School Board and the Winchester Teachers' Association which calls for the following increases in salaries and benefits at the current staffing levels:

Fiscal Year	Estimated Increase
2014-2015	**$ 118,498.00**
2015-2016	**$ 63,285.00**

and further to raise and appropriate the sum of **$ 118,498.00** for the upcoming fiscal year, such sum representing the additional costs attributable to the increase in salaries and benefits required by the new agreement over those that would be paid at current staffing levels in accordance with the most recent collective bargaining agreement? **The school board does recommend this appropriation. The budget committee does recommend this appropriation.**

R. Horton MOVED to put Article Three on the ballot as written: SECONDED by: J. Cardinale,

Margaret Sharra advised she didn't understand what she was reading. She asked for clarification.

R. Horton explained it is boiler plate wording. It raises and appropriates the first year and the second year goes into the operating budget. This warrant article is part of a two year agreement with the Winchester Teacher's Association; there are raises in it, but there are also some concessions from the teachers that would allow us to reduce the cost of health insurance if the Article passes. If this article does not pass, we will not see a reduction in our contribution as a school district to health insurance. Across the Board, everybody in the school would be 85/15 as far as district contribution versus employee contribution.

H. Parkhurst asked what is the 85/15?

R. Horton 85% of the cost of health insurance paid by the district, 15% by the employee.

Roberta Frazier asked if that is across the board, everyone pays that?

R. Horton – Yes.

Roberta Frazier – Are there any deductibles for the insurance plan?

R. Horton advised there are co-pays and deductibles. Explained the key bargaining piece in this is we are able to open up our options as far as communication between the Teachers Association and School Board to look at other options instead of just this provider. That's what we were looking for. There should be a considerable savings.

R. Horton – It is everybody, including Administration; everybody is 85/15.

R. Frazier asked if the Director of ACCESS is included in that or is he completely separate because he is paid for by a grant.

R. Horton advised he is not in this budget at all.

E. Jackson advised we do support a lot of grants and ACCESS is one of the grants. Regardless if he has insurance or not it wouldn't be put in the school budget here.

R. Frazier – Would he be included in the insurance pool, is it basically all the employees?

E. Jackson didn't even know if they could disclose that.

R. Horton advised he doesn't know if that has anything to do with the current warrant article they're talking about.

H. Parkhurst asked if this person is an employee of the school district. Is he independent of the school district roster?
T. Croteau advised the Winchester School District is the fiscal agent for the grant. That's our responsibility. ACCESS is its own program.
R. Frazier asked how she would get information on that.
T. Croteau advised she would have to speak to the Director of the ACCESS program.
R. Frazier asked who actually pays the money out.
T. Croteau advised the SAU office takes care of it, all of their billing. We are the fiscal agent. It is not in our budget. It is a grant.

Kevan Whippie asked if the raises are higher in year one than year two and if so, what is the percentage of raises that accounts for the difference?
E. Jackson explained the reason for the significant increase in year one over year two is there are some significant track changes for some of our teachers. Also in year one, they negotiated a significant increase because of that insurance coverage. They chose to front load a little bit higher raise in year one and then in year two it would be a little less because of that insurance cost picking up.
Explained the fact that the teachers are now going to be paying 15% where some were paying seven, ten, some were paying fifteen, is certainly going to help the district cover those costs.

Margaret Sharra asked when they vote on Article Three will it include the $18,000 for the raises for this year and automatically approve the $63,000 for next year?
E. Jackson – yes.
Margaret Sharra advised that is not how she reads this.
R. Horton explained this is what we've used year in and year out.
M. Sharra feels it is a little different from past years. She understands this is the way it is done, has seen it done this way in the past, but there is just a little something different from the past and she is concerned about that. She doesn't believe people will understand that.
Matt Upton explained this warrant is mandated by law. It requires the form that they see here and it requires that the second year be disclosed on the warrant even though it is not going to be funded this year. Advised once it's approved this year, next year they won't see a separate warrant article it will actually go into the operating budget the second year.

Joan Franklin wanted people to understand that this is for the teachers' salary package; this does not include administrative staff health benefits. So when it was said across the board, this is the collective bargaining of the teachers. Even though the Administration is having their own contract and they are also going to cost savings percentage for health insurance, it is not in this.
T. Croteau advised Mrs. Franklin is correct in saying that, this is for the teachers' contract, but when they negotiated all of this they did it across the board for everyone in the building.

K. Gardner asked if the savings from insurance is significant enough to cover the 6.9% increase the first year.
R. Horton explained it is not just raises; it is track changes and things like that. They should see an estimated savings, anywhere from $40,000 to $100,000 and some changes, there is a considerable savings. It is a huge piece of our budget. The cost of health insurance has skyrocketed. To have the employee contribute more is responsible from our side and the employee's side.
K. Gardner – you also said that this opened it up for a search, now you can look to see if the LGC offers a better or cheaper program with the same benefits; you have that option to go with that now?
R. Horton – We have opened up that option for discussion. Won't say it's in the agreement.
K. Gardner – You don't have the authority still without the teachers agreeable?
R. Horton explained they do not feel as though it was in the best interest of either one of us to say this is all you have and that's it. We would like to be able to work together as a district and the Winchester Teacher's Association to make good decisions for both and we hope that that would work.

ARTICLE 3 – BY STANDING VOTE: 22- yes to 7 – no; MOTION PASSED.

R. Horton MOVED to restrict reconsideration of Article Three, SECONDED BY: Kevan Whippie, BY VOICE VOTE, MOTION PASSED.

ARTICLE FOUR: Shall the Winchester School District, if article #3 is defeated, authorize the governing body to call one special meeting, at its option, to address article #3 only? (Majority vote)

Kevan Whippie MOVED to put Article Four on the ballot as written; SECONDED by: R. Horton,

Kevan Whippie asked if Articles Four and Six were to be required if Articles Three and Five failed, could one meeting be held to address reconsideration of both of those or do they have to have two separate meetings?

M. Upton advised it would be one meeting for both articles if they were defeated; under RSA 40:13.

Article Four - BY VOICE VOTE, MOTION PASSED.

R. Horton MOVED to restrict reconsideration of Article Four, SECONDED by: Kevan Whippie, BY VOICE VOTE, MOTION PASSED.

ARTICLE FIVE: Shall the Winchester School District vote to approve the cost item included in the collective bargaining agreement reached between the Winchester School Board and the Winchester Support Staff Association which calls for the following increases in salaries and benefits at the current staffing levels:

Fiscal Year	Estimated Increase
2014-2015	**$ 21,551.53**

and further to raise and appropriate the sum of **$ 21,551.53** for the upcoming fiscal year, such sum representing the additional costs attributable to the increase in salaries and benefits required by the new agreement over those that would be paid at current staffing levels in accordance with the most recent collective bargaining agreement? **The school board does recommend this appropriation. The budget committee does recommend this appropriation.**

Article Five: Kevan Whippie MOVED to put Article Five on the ballot as written, SECONDED by: Cindy Ryder, BY VOICE VOTE, MOTION PASSED UNANIMOUSLY.

R. Horton MOVED to restrict reconsideration of Article Five, SECONDED by: J. Cardinale, BY VOICE VOTE, MOTION PASSED.

ARTICLE SIX: Shall the Winchester School District, if article #5 is defeated, authorize the governing body to call one special meeting, at its option, to address article #5 only? (Majority vote)

Kevan Whippie MOVED to put Article Six on the ballot as written; SECONDED by: P. Bigelow;

Ken Gardner asked if voters say no, why would you call a second meeting and argue with them?

M. Upton explained.

K. Gardner asked if we are in the second year of the para's contract. Advised it was a two year agreement and you only put one year in last year and you didn't put this in with it, so this is the second part of the contract, correct?

M. Upton – correct.

S. Tedford asked for a clarification from the Attorney. Since we are an SB2 town would we not have to deliberate the article first at the first meeting and then you have a vote at the second meeting?

M. Upton advised that under Article Six if there was to be a new meeting there would be a new deliberative session and a new second session.

S. Tedford – so it's not one meeting, it's two.

H. Parkhurst asked if that would cost money.

Clerk, Jim Teatreault advised that would cost money.

Sue Rice wanted to make a clarification that it's not the Para Association, it's the Support Staff Association which includes the paraprofessionals, custodial staff and the food service workers.

Article Six: BY VOICE VOTE, MOTION PASSED.

R. Horton MOVED to restrict reconsideration of Article Six; SECONDED by: Kevan Whippie, BY VOICE VOTE, MOTION PASSED.

ARTICLE SEVEN: Shall the Winchester School District vote to raise and appropriate up to **$50,000.00** to be placed in the Special Education Expendable Trust Fund, with such amount to be funded from the June 30 unreserved fund balance available for transfer on July 1? **The school board does recommend this appropriation. The budget committee does recommend this appropriation.**

ARTICLE EIGHT: Shall the Winchester School District vote to raise and appropriate the sum of twenty-five thousand dollars (**$25,000.00**) to be placed in the Building Improvements Capital Reserve Fund previously established? (Majority vote required). **The school board does recommend this appropriation. The budget committee does recommend this appropriation.**

ARTICLE NINE: Shall the Winchester School District receive the reports of its agents, auditors, committees and officers?

ARTICLE TEN: Shall the Winchester School District vote to transact any other business as may lawfully come before the meeting?

Article Seven: S. Tedford MOVED to place Articles Seven, Eight, Nine, and Ten on the ballot as written; SECONDED by: Kevan Whippie,

Kevan Whippie advised that on Articles Seven and Eight the School Board has the option to put in up to the amount requested. Explained they could choose not to put any in or some amount between zero and the requested amount so if they are looking at whether or not to turn it back to reduce taxation or to put it in for future unanticipated spending. People shouldn't be confused that this is locked into a particular dollar amount.

R. Horton ran into a situation this year and understood it the way K. Whippie did up to this year. If there is $50,000 remaining, $50,000 goes in. There's no putting in just $20,000; it is up to.

M. Upton advised that is correct.

K. Whippie advised up to applies a range and now we're being told there is no range so he is wondering why we are using that wording.

M. Upton explained the reason for the use of the term up to, is if $40,000 is left at the end of the year, $40,000 would go in. If there is more than $50,000 left, the $50,000 would go in. The DRA has determined that the use of the term up to is appropriate.

S. Tedford – up to is the appropriate words.

E. Jackson wanted to be clear that Article Seven and Article Eight are a little bit different in that Article Seven does read unreserved fund balance which is what we discussed. She explained that means at the end of this fiscal year if we have a surplus, the funds will go into the Special Education Expendable Trust fund up to $50,000. Article Eight is not worded the same way. Article Eight is the sum of $25,000 to be placed in the Building Improvement Capital Reserve fund which would come from taxation.

VOICE VOTE ON ARTICLES SEVEN, EIGHT, NINE AND TEN– MOTION PASSED.

R. Horton MOVED to restrict reconsideration of Article Seven, Article Eight, Article Nine and Article Ten; SECONDED by: S. Tedford, BY VOICE VOTE, MOTION PASSED.

S. Tedford MOVED to recess the meeting until March 11th at 10:26 am; SECONDED by: Kevan Whippie, BY VOICE VOTE, MOTION PASSED.

R. Horton asked if anyone could help pick up chairs they would appreciate the help. They have the gym open for the boys' basketball team. The team is 12-2 and in a tournament starting tomorrow at South Meadow. If they move to the finals it will be Monday night.

E. Jackson asked what everyone's thoughts were on holding the Deliberative session on a Saturday. There were more no's than yes's.

Respectfully submitted,

Peggy Higgins
School Board Secretary

WINCHESTER SCHOOL WARRANT
MARCH 11, 2014

To the inhabitants of the Town of Winchester in the County of Cheshire and the State of New Hampshire, qualified to vote in school affairs:

You are hereby notified to meet at the Winchester School Gymnasium at 9:00 AM on Saturday, February 8, 2014, to consider the following articles in deliberative session, pursuant to RSA 40:13. The official voting of the business of the School District as determined at the deliberative session and the election of School District Officers will be held at the Winchester Town Hall on Tuesday, March 11th, 2014 with the polls open between the hours of 8:00 A.M. and 7:00 P.M.

ARTICLE ONE: To elect two (2) members to the School Board for three (3) year term

Trevor Croteau	460
Kevin Bazan	307
Steven Thompson	184

YES: 474	**NO: 159**

ARTICLE TWO: Shall the Winchester School District raise and appropriate as an operating budget for the 2014-15 school year, not including appropriations by special warrant articles and other appropriations voted separately, the amounts set forth on the budget posted with the warrant or as amended by vote of the first session, for the purposes set forth therein, totaling **$11,182,225.61**. Should this article be defeated, the default budget shall be **$11,296,355.00**, which is the same as last year, with certain adjustments required by previous action of the Winchester School District or by law or the governing body may hold one special meeting, in accordance with RSA 40:13, X and XVI to take up the issue of a revised operating budget only? **The school board does recommend this appropriation. The budget committee does recommend this appropriation.**

YES: 289	**NO: 341**

ARTICLE THREE: Shall the Winchester School District vote to approve the cost items included in the two year collective bargaining agreement reached between the Winchester School Board and the Winchester Teachers' Association which calls for the following increases in salaries and benefits at the current staffing levels:

Fiscal Year	Estimated Increase
2014-2015	**$ 118,498.00**
2015-2016	**$ 63,285.00**

and further to raise and appropriate the sum of **$ 118,498.00** for the upcoming fiscal year, such sum representing the additional costs attributable to the increase in salaries and benefits required by the new agreement over those that would be paid at current staffing levels in accordance with the most recent collective bargaining agreement? **The school board does recommend this appropriation. The budget committee does recommend this appropriation.**

YES: 295	**NO: 322**

ARTICLE FOUR: Shall the Winchester School District, if article #3 is defeated, authorize the governing body to call one special meeting, at its option, to address article #3 only? (Majority vote)

YES: 297	**NO: 326**

ARTICLE FIVE: Shall the Winchester School District vote to approve the cost item included in the collective bargaining agreement reached between the Winchester School Board and the Winchester Support Staff Association which calls for the following increases in salaries and benefits at the current staffing levels:

Fiscal Year	Estimated Increase
2014-2015	**$ 21,551.53**

and further to raise and appropriate the sum of **$ 21,551.53** for the upcoming fiscal year, such sum representing the additional costs attributable to the increase in salaries and benefits required by the new agreement over those that would be paid at current staffing levels in accordance with the most recent collective bargaining agreement? **The school board does recommend this appropriation. The budget committee does recommend this appropriation.**

YES: 289	**NO: 324**

ARTICLE SIX: Shall the Winchester School District, if article #5 is defeated, authorize the governing body to call one special meeting, at its option, to address article #5 only? (Majority vote)

YES: 319	**NO: 303**

ARTICLE SEVEN: Shall the Winchester School District vote to raise and appropriate up to **$50,000.00** to be placed in the Special Education Expendable Trust Fund, with such amount to be funded from the June 30 unreserved fund balance available for transfer on July 1? **The school board does recommend this appropriation. The budget committee does recommend this appropriation.**

YES: 345	**NO: 272**

ARTICLE EIGHT: Shall the Winchester School District vote to raise and appropriate the sum of twenty-five thousand dollars (**$25,000.00**) to be placed in the Building Improvements Capital Reserve Fund previously established? (Majority vote required). **The school board does recommend this appropriation. The budget committee does recommend this appropriation.**

YES: 522	NO: 90

ARTICLE NINE: Shall the Winchester School District receive the reports of its agents, auditors, committees and officers?

YES: 466	**NO: 141**

ARTICLE TEN: Shall the Winchester School District vote to transact any other business as may lawfully come before the meeting?

School Administrative Unit # 94

NEW HAMPSHIRE STATE DEPARTMENT OF EDUCATION

Annual Financial Report

for the Year Ending June 30, 2014

for the WINCHESTER, NH **School District**

Due to the State Department of Education not later than September 1, 2014

This document has been prepared in accordance with the
New Hampshire Financial Accounting Handbook For Local Education Agencies

"I certify under the pains and penalties of perjury, to the best of my knowledge and belief, that all of the information contained in this document is true, accurate and complete." Per RSA 198:4-d

School Board Chairperson — Date: 9/2/14

Superintendent of Schools

Date: 9/2/2014

School Board

School Board

MS-25

SCHOOL FINANCIAL REPORT

For the Year Ending June 30, 2014

For School District of WINCHESTER, NH, NH

SAU # 94

DUE TO THE NH DEPARTMENT OF REVENUE
Not Later Than September 1, 2014

"I certify under the pains and penalties of perjury, to the best of my knowledge and belief, that all of the information contained in this document is true, accurate and complete."
Per RSA 198:4-d

School Board Chairperson _____ Date 9/2/14

Superintendent of Schools: _____ Date: 9/2/14

SCHOOL BOARD MEMBERS
Please sign in ink.

_____ _____

_____ _____

_____ _____

FOR DRA USE ONLY

NH DEPARTMENT OF REVENUE ADMINISTRATION
MUNICIPAL & PROPERTY DIVISION
P.O. BOX 487
CONCORD, NH 03302-0487
(603)230,5090

MS-25
Rev. 06/14

NAME:	DIST	LOC				DOE 25 2013-2014				
			Acct	(1)	(2)	(3)	(4)	(5)	(6)	(7)
TITLES	PAGE	LINE	No							
**********										
BALANCE SHEET				Fund 10	Fund 21	Fund 22	Fund 30	Fund 70		
				GENERAL	FOOD SERVICE	ALL OTHER	CAPITAL PROJECTS	TRUST/AGENCY		
ASSETS						SPECIAL REVENUE				
Current Assets										
CASH	1	1	100	447,410.69				0.00		
INVESTMENTS	1	2	110					0.00		
ASSESSMENTS RECEIVABLE	1	3	120							
INTERFUND RECEIVABLE	1	4	130	441,807.72	74,767.26			0.00		
INTERGOVERNMENTAL RECEIVABLES	1	5	140		16,483.17	392,134.83		306,193.22		
OTHER RECEIVABLES	1	6	150	61,746.41	2,286.05			0.00		
BOND PROCEEDS RECEIVABLE	1	7	160							
INVENTORIES	1	8	170		10,276.00					
PREPAID EXPENSES	1	9	180					0.00		
OTHER CURRENT ASSETS	1	10	190					0.00		
Total Current Assets	1	11		950,964.82	103,812.48	392,134.83	0.00	306,193.22		
LIABILITY & FUND EQUITY										
Current Liabilities										
INTERFUND PAYABLES	1	12	400					0.00		
INTERGOVERNMENTAL PAYABLES	1	13	410					0.00		
OTHER PAYABLES	1	14	420	69,018.36	1,778.70	473.05		0.00		
CONTRACTS PAYABLE	1	15	430							
BOND AND INTEREST PAYABLE	1	16	440							
LOANS AND INTEREST PAYABLE	1	17	450							
ACCRUED EXPENSES	1	18	460	286,462.18		17,303.37				
PAYROLL DEDUCTIONS	1	19	470							
DEFERRED REVENUES	1	20	480							
OTHER CURRENT LIABILITIES	1	21	490					0.00		
Total Current Liabilities	1	22		355,480.54	1,778.70	17,776.42	0.00	0.00		
Fund Equity										
Nonspendable:										
RESERVE FOR INVENTORIES	1	23	751							
RESERVE FOR PREPAID EXPENSES	1	24	752							
RESERVE FOR ENDOWMENTS (principal only)	1	25	756					0.00		
Restricted:										
RESERVE FOR ENDOWMENTS (interest)	1	26	756					0.00		
RESTRICTED FOR FOOD SERVICE	1	27			102,033.78					
UNSPENT BOND PROCEEDS	1	28								
Committed:										
RESERVE FOR CONTINUING APPROPRIATIONS	1	29	754					0.00		
RESERVE FOR AMTS VOTED	1	30	755							
RESERVE FOR ENCUMBRANCES (non-lapsing)	1	31	753					0.00		
UNASSIGNED FUND BALANCE RETAINED	1	32								
Assigned:										
RESERVED FOR SPECIAL PURPOSES	1	33	760			374,358.41		306,193.22		
RESERVED FOR ENCUMBRANCES	1	34	753	357,732.29				0.00		
UNASSIGNED FUND BALANCE	1	35	770	237,751.99						
Total Fund Equity	1	36		595,484.28	102,033.78	374,358.41	0.00	306,193.22		
Total Liabilities and Fund Equity	1	37		950,964.82	103,812.48	392,134.83	0.00	306,193.22		

NAME:	DIST	LOC				DOE 25 2013-2014				
			Acct	(1)	(2)	(3)	(4)	(5)	(6)	(7)
TITLES	PAGE	LINE	No							
				Fund 10	Fund 21	Fund 22	Fund 30	Fund 70		
STATEMENT OF REVENUES						ALL OTHER				
Revenue from Local Sources				GENERAL	FOOD SERVICE	SPECIAL REVENUE	CAPITAL PROJECTS	TRUST/AGENCY		
Assessments										
CURRENT APPROPRIATION	2	1	1111	4,622,865.22						
DEFICIT APPROPRIATION	2	2	1112							
OTHER	2	3	1119							
Total Assessments	2	4	1100	4,622,865.22	0.00	0.00	0.00	0.00		
TUITION										
Tuition from Individuals			1310							
REGULAR DAY SCHOOL	2	5	1311	10,271.35						
SUMMER SCHOOL	2	6	1314							
DRIVER EDUCATION	2	7	1315							
ADULT EDUCATION	2	8	1316							
Tuition from Other LEAs Within NH			1320							
REGULAR DAY SCHOOL	2	9	1321							
SPECIAL EDUCATION	2	10	1322	31,831.23						
VOCATIONAL	2	11	1323							
Tuition from Other LEAs outside NH			1330							
REGULAR DAY SCHOOL	2	12	1331							
SPECIAL EDUCATION	2	13	1332							
VOCATIONAL	2	14	1333							
Tuition from Other Sources			1340							
REGULAR DAY SCHOOL	2	15	1341							
SPECIAL EDUCATION	2	16	1342							
OTHER	2	17	1349							
Total Tuition	2	18	1300	42,102.58		0.00				

NAME:	DIST	LOC				DOE 25 2013-2014				
			Acct	(1)	(2)	(3)	(4)	(5)	(6)	(7)
TITLES	PAGE	LINE	No							
				Fund 10	Fund 21	Fund 22	Fund 30	Fund 70		
TRANSPORTATION FEES						ALL OTHER				
Transportation Fees from Individuals			1410	GENERAL	FOOD SERVICE	SPECIAL REVENUE	CAPITAL PROJECTS	TRUST/AGENCY		
REGULAR DAY SCHOOL	3	1	1411							
SUMMER SCHOOL	3	2	1414							
Other LEAs Within NH			1420							
REGULAR DAY SCHOOL	3	3	1421							
SPECIAL EDUCATION	3	4	1422							
VOCATIONAL	3	5	1423							
Other LEAs Outside NH			1430							
REGULAR DAY SCHOOL	3	6	1431							
SPECIAL EDUCATION	3	7	1432							
VOCATIONAL	3	8	1433							
TRANSPORTATION FEES FOR NON-STUDENT	3	9	1440							
Total Transportation	3	10	1400	0.00		0.00				
Additional Revenues										
EARNINGS ON INVESTMENTS	3	11	1500					24.93		
FOOD SERVICE SALES	3	12	1600		41,212.98					
STUDENT ACTIVITIES	3	13	1700							
COMMUNITY SERVICE ACTIVITIES	3	14	1800							
Other Revenue from Local Sources										
RENTALS	3	15	1910	5,692.50						
CONTRIBUTION & DONATIONS	3	16	1920	765.80		1,501.50				
SALE OF FIXED ASSETS	3	17	1930							
SALE OF TEXTBOOKS & MATERIALS	3	18	1940							
SERVICES PROVIDED OTHER LEAs WITHIN NH	3	19	1951	29,883.85						
SERVICES PROVIDED OTHER LEAs OUTSIDE NH	3	20	1952							
SERVICES PROVIDED SAUs	3	21	1953							
SERVICES PROVIDED TO LOCAL GOV UNITS	3	22	1960							
REFUND OF PRIOR YEAR EXPENDITURES	3	23	1980	125,640.32						
OTHER	3	24	1990	213.10	2,565.17	17,823.42				
Total Additional/Other Revenue	3	25		162,195.57	43,778.15	19,324.92	0.00	24.93		
Total Local Revenue	3	26	1000	4,827,163.37	43,778.15	19,324.92	0.00	24.93		

ME:	DIST	LOC				DOE 25 2013-2014				
			Acct	(1)	(2)	(3)	(4)	(5)	(6)	(7)
TITLES	PAGE	LINE	No							
				Fund 10	Fund 21	Fund 22	Fund 30	Fund 70		
VENUES						ALL OTHER				
venue from State Sources				GENERAL	FOOD SERVICE	SPECIAL REVENUE	CAPITAL PROJECTS	TRUST/AGENCY		
restricted Grants-In-Aid				.....	.....	.....	.....	.....	.....	.....
DEQUACY AID GRANT	4	1	3111	4,180,846.64	.....	.....	.....	.....	.....	.....
TATEWIDE ENHANCED EDUCATION TAX	4	2	3112	700,765.00	.....	.....	.....	.....	.....	.....
HARED REVENUE	4	3	3119	.....	.....	.....	.....	.....	.....	.....
THER STATE AID	4	4	3190						.....	.....
tal Unrestricted Grants-In-Aid	4	5	3100	4,881,611.64	0.00	0.00	0.00	0.00	.....	.....
stricted Grants-In-Aid				.....	.....	.....	.....	.....	.....	.....
CHOOL BUILDING AID	4	6	3210	61,928.16	.....	.....		.....	.....	.....
INDERGARTEN BUILDING AID	4	7	3215							
INDERGARTEN AID	4	8	3220		.....	.....	.....	.....	.....	.....
ATASTROPHIC AID	4	9	3230	165,086.58	.....	.....	.....	.....	.....	.....
OCATIONAL EDUCATION (TUITION)	4	10	3241		.....		.....	.....	.....	.....
OCATIONAL EDUCATION (TRANSPORTATION)	4	11	3242		.....		.....	.....	.....	.....
OCATIONAL EDUCATION (BUILDING)	4	12	3243		.....		.....	.....	.....	.....
OCATIONAL EDUCATION (OTHER)	4	13	3249		.....		.....	.....	.....	.....
DULT EDUCATION	4	14	3250		.....		.....	.....	.....	.....
HILD NUTRITION	4	15	3260	.....	4,110.97	.....	.....	.....	.....	.....
RIVER EDUCATION	4	16	3270		.....		.....	.....	.....	.....
CHOOL IMPROVEMENT AID	4	17	3280	.....						
THER RESTRICTED STATE AID	4	18	3290						.....	.....
tal Restricted Grants-In-Aid	4	19	3200	227,014.74	4,110.97	0.00	0.00	0.00	.....	.....
BLIC INTER AGENCIES	4	20	3700			3,375.00	.....	.....	.....	.....
VENUE IN LIEU OF TAXES	4	21	3800		.....		.....	.....	.....	.....
VENUE FOR/ON BEHALF OF LEA	4	22	3900	.....	.....	.....	.....	.....	.....	.....
tal State Revenue	4	23	3000	5,108,626.38	4,110.97	3,375.00	0.00	0.00	.....	.....

NAME:	DIST	LOC				DOE 25 2013-2014				
			Acct	(1)	(2)	(3)	(4)	(5)	(6)	(7)
TITLES	PAGE	LINE	No							
				Fund 10	Fund 21	Fund 22	Fund 30	Fund 70		
REVENUES						ALL OTHER				
Revenues from Federal sources				GENERAL	FOOD SERVICE	SPECIAL REVENUE	CAPITAL PROJECTS	TRUST/AGENCY		
Unrestricted Grants-In-Aid				.....	.....	.....	.....	.....	.....	.....
FROM THE FEDERAL GOV'T DIRECT	5	1	4100					.....	.....	.....
FROM THE FEDERAL GOV'T THROUGH STATE	5	2	4200					.....	.....	.....
Total Unrestricted Grants-In-Aid	5	3		0.00	0.00	0.00	0.00	.....	.....	.....
Restricted Grants-In-Aid				.....	.....	.....	.....	.....	.....	.....
FROM THE FEDERAL GOV'T DIRECT			4300	.....	.....	.....	.....	.....	.....	.....
ELEMENTARY/SECONDARY PROGRAMS	5	4	4310		.....	121,375.89		.....	.....	.....
VOCATIONAL PROGRAMS	5	5	4330		.....			.....	.....	.....
DISABILITIES PROGRAMS	5	6	4350		.....			.....	.....	.....
FROM THE FEDERAL GOV'T THROUGH STATE			4500	.....	.....	.....	.....	.....	.....	.....
ELEM/SEC(ESEA) - TITLE 1	5	7	4520	.....	.....	317,545.26	.....	.....	.....	.....
ELEM/SEC(ESEA) - ALL OTHER PROGRAMS	5	8	4530	.....	.....	232,218.39	.....	.....	.....	.....
VOCATION EDU (ALL PROGRAMS)	5	9	4540	.....	.....		.....	.....	.....	.....
ADULT EDUCATION	5	10	4550		.....		.....	.....	.....	.....
CHILD NUTRITION	5	11	4560	.....	230,214.49	.....	.....	.....	.....	.....
DISABILITIES PROGRAMS	5	12	4570		.....	159,493.43	.....	.....	.....	.....
MEDICAID DISTRIBUTIONS	5	13	4580	148,820.81	.....		.....	.....	.....	.....
OTHER RESTRICTED FED AID THROUGH STATE	5	14	4590					.....	.....	.....
Total Restricted Grants-In-Aid	5	15		148,820.81	230,214.49	830,632.97	0.00	.....	.....	.....
OTHER PUBLIC INTERMEDIATE AGENCIES	5	16	4700					.....	.....	.....
Revenue In Lieu of Taxes				.....	.....	.....	.....	.....	.....	.....
FEDERAL FOREST RESERVE	5	17	4810		.....	.....	.....	.....	.....	.....
OTHER REVENUE IN LIEU OF TAXES	5	18	4890		.....	.....	.....	.....	.....	.....
Revenue For/On Behalf of LEA				.....	.....	.....	.....	.....	.....	.....
REVENUE FOR/ON BEHALF OF LEA	5	19	4900				.....	.....	.....	.....
Total Revenue from Federal Sources	5	20	4000	148,820.81	230,214.49	830,632.97	0.00	.....	.....	.....

IAME:	DIST	LOC				DOE 25 2013-2014				
			Acct	(1)	(2)	(3)	(4)	(5)	(6)	(7)
TITLES	PAGE	LINE	No							
ETAILED EXP DATA FOR SPECIAL EDUCATION				100	200	300,400,500	600	700	800/900	
Data for Handicapped/Disabled Only) (All Funds)				Salaries	Employee	Purchased Services	Supplies	Property	Other	Total
NSTRUCTION										
Elementary	21	1		1,042,134.14	306,635.97	878,026.41	3,979.24			2,230,775.76
Middle/Junior High	21	2								0.00
High	21	3				1,265,634.45				1,265,634.45
ubtotal (Lines 1 thru 3)	21	4		1,042,134.14	306,635.97	2,143,660.86	3,979.24	0.00	0.00	3,496,410.21
ELATED SERVICES										
Elementary	21	5				267,643.88				267,643.88
Middle/Junior High	21	6								0.00
High	21	7								0.00
ubtotal (Lines 5 thru 7)	21	8		0.00	0.00	267,643.88	0.00	0.00	0.00	267,643.88
DMINISTRATION										
Elementary	21	9								0.00
Middle/Junior High	21	10								0.00
High	21	11								0.00
ubtotal (Lines 9 thru 11)	21	12		0.00	0.00	0.00	0.00	0.00	0.00	0.00
EGAL										
Elementary	21	13								0.00
Middle/Junior High	21	14								0.00
High	21	15								0.00
ubtotal (Lines 13 thru 15)	21	16		0.00	0.00	0.00	0.00	0.00	0.00	0.00
RANSPORTATION										
Elementary	21	17				147,642.75				147,642.75
Middle/Junior High	21	18								0.00
High	21	19				120,798.61				120,798.61
ubtotal (Lines 17 thru 19)	21	20		0.00	0.00	268,441.36	0.00	0.00	0.00	268,441.36
OTAL (Lines 4,8,12,16.20)	21	21		1,042,134.14	306,635.97	2,679,746.10	3,979.24	0.00	0.00	4,032,495.45
Total by				(1) Instruction	(2) Related Svcs.	(3) Administration	(4) Legal	(5) Transportation	(6) Total	
Instructional Level				Lines 1,2,3	Lines 5,6,7	Lines 9,10,11	Lines 13, 14,15	Lines 17, 18,19		
Elementary	21	22		2,230,775.76	267,643.88	0.00	0.00	147,642.75	2,646,062.39	
Middle/Junior High	21	23		0.00	0.00	0.00	0.00	0.00	0.00	
High	21	24		1,265,634.45	0.00	0.00	0.00	120,798.61	1,386,433.06	
OTAL	21	25		3,496,410.21	267,643.88	0.00	0.00	268,441.36	4,032,495.45	

NAME:	DIST	LOC				DOE 25 2013-2014				
			Acct	(1)	(2)	(3)	(4)	(5)	(6)	(7)
TITLES	PAGE	LINE	No							
DETAILED EXP DATA FOR SPECIAL EDUCATION (Data for Culturally Deprived, Bilingual and Gifted/Talented) (All Funds)										
				100	200	300,400,500	600	700	800/900	
ACTIVITY				Salaries	Employee	Purchased Services	Supplies	Property	Other	Total
CULTURALLY DEPRIVED										
Elementary	22	1								0.00
Middle/Junior High	22	2								0.00
High	22	3								0.00
Subtotal (Lines 1 thru 3)	22	4		0.00	0.00	0.00	0.00	0.00	0.00	0.00
BILINGUAL										
Elementary	22	5		4,608.46	381.91					4,990.37
Middle/Junior High	22	6								0.00
High	22	7								0.00
Subtotal (Lines 5 thru 7)	22	8		4,608.46	381.91	0.00	0.00	0.00	0.00	4,990.37
GIFTED AND TALENTED										
Elementary	22	9								0.00
Middle/Junior High	22	10								0.00
High	22	11								0.00
Subtotal (Lines 9 thru 11)	22	12		0.00	0.00	0.00	0.00	0.00	0.00	0.00
TOTAL (Lines 4, 8, 12)	22	13		4,608.46	381.91	0.00	0.00	0.00	0.00	4,990.37

DETAILED EXPENDITURE DATA REGARDING TUITION (All Funds) - DO NOT INCLUDE CHARTER SCHOOLS										
Description			Object	(1) Elementary	(2) Middle/Jr. High	(3) High	(4) Total			
Regular Program Tuition to LEAs within NH	22	14	561			1,602,491.90	1,602,491.90			
Regular Program Tuition to LEAs outside NH	22	15	562			2,490.00	2,490.00			
Regular Program Tuition to Public Academies/JMA	22	16	563				0.00			
Regular Program Tuition to Private and Other Sch	22	17	564				0.00			
Special Program Tuition to LEAs within NH	22	18	561			1,265,634.45	1,265,634.45			
Special Program Tuition to LEAs outside NH	22	19	562				0.00			
Special Program Tuition to Public Academies/JMA	22	20	563				0.00			
Special Program Tuition to Private and Other Sch	22	21	564	302,523.50		242,460.42	544,983.92			
Special Program Residential Costs	22	22	569				0.00			
Vocational Program Tuition to LEAs within NH	22	23	561				0.00			
Vocational Program Tuition to LEAs outside NH	22	24	562				0.00			
Vocational Program Tuition to Public Academies/J	22	25	563				0.00			
Vocational Program Tuition to Private & Other Sch	22	26	564				0.00			
*Coe-Brown, Pinkerton and Prospect Mtn only										

Winchester School District

State / Federal / Private Grants
FY 2014-15

The Winchester School District has approved to spend a total of $ 705,879.05 due to the efforts of the Superintendent, Principal, and staff who wrote the following grants:

21st Century	76,735.00
Title IA	295,931.66
Title II A	66,193.39
IDEA B	138,333.00
IDEA Preschool	3,686.00
Drug Free Community	125,000.00

DOE-25
Per Pupil Cost 2013-14

PER PUPIL COST	ELEM	HIGH	TOTAL
CURRENT EXPENDITURES	7,410,980.75	3,345,790.90	10,756,771.65
LESS: FOOD SERVICE REVENUE	43,778.15	0.00	43,778.15
LESS: TRANSPORTATION EXPENDITURES	296,088.57	232,714.13	528,802.70
LESS: SUPPLMT EXPENDITURES	343,346.98	3,113,076.77	3,456,423.75
PUPIL COST	6,727,767.05	0.00	6,727,767.05
AVE DAILY MEMBERSHIP	452	181	633
COST PER PUPIL	14,884.44		

School District Profile

Dist Name:	0		
	2013-2014 Current Expenditure Per Pupil(in dollars)		
	Elementary	14,884	
	Middle/Junior	0	
	High	0	
	District Total	10,628	
Function	2013-14-Current Expenditure Per Pupil	$	%
1100	Regular Education	4,104,055	38.0
1200	Special Programs	3,570,729	33.1
1300	Vocational Programs	0	0.0
1400	Other Instructional Programs	180,191	1.7
2100	Student Support Services	501,036	4.6
2200	Instructional Staff Support	256,888	2.4
2300&2800	Genral Administration & Business	264,300	2.4
2400	School Administration	347,718	3.2
2500	Business Services	113,759	1.1
2600	Plant Operations	625,903	5.8
2700	Transportation	528,803	4.9
2900	Other Support Services	0	0.0
1500	Non-public Programs	0	0.0
1600-1800,2750	Community Programs	0	0.0
5120	Bond Interest	78,682	0.7
5310+5390	Charter Schools/Other Agencies	0	0.0
3100	Food Service	219,612	2.0
	Total Recurring Expenditures	**10,791,676**	**100.0**
4000	Facility Construction	0	
	Total Expenditures	**10,791,676**	
5100	**Bonds & Notes Principal Repayment**	**175,000**	
Function	2013-14-Total Revenues	$	%
1100	Local Property Tax	4,622,865	41.4
	Tuition, Food & Other Local Services	223,648	2.0
3111&3112&3119	State Foundation/Adequacy Aid	4,881,612	43.7
3120-3900	Other State Aid	234,501	2.1
4000	Federal Aid	1,209,668	10.8
5300-5600	Other	0	0.0
	Total Revenues	**11,172,294**	**100.0**
5110&5140	Sales of Bonds & Notes	0	

DATE DUE

PRINTED IN U.S.A.

New Hampshire State Library
3 4677 00187333 5